

+NOTICE!!

These documents have been scanned!

Do not place un-scanned documents beneath this notice!

Do not remove this notice from this file!

GPO Jacket No. 560-102
Print Order 61549
Rise Business Services, LLC
Job=AZ15 9/17/2019



Box Number= AZ15258



Claim Begin-End: AMC052072-AMC052392

1 Initial Receipt



AZ15258-6

AMC052072-AMC052072

**NO
DOCUMENTS
FOUND**

NO DOCUMENTS FOUND
NO DOCUMENTS FOUND

NOTICE!!

These documents have been scanned!

Do not place un-scanned documents beneath this notice!

Do not remove this notice from this file!

GPO Jacket No. 560-102
Print Order 61549
Rise Business Services, LLC
Job=AZ15 9/17/2019



Box Number= AZ15258



Claim Begin-End: AMC052072-AMC052392

2 Correspondence



AZ15258-6

AMC052072-AMC052072

**NO
DOCUMENTS
FOUND**

NO DOCUMENTS FOUND
NO DOCUMENTS FOUND

NOTICE!!

These documents have been scanned!

Do not place un-scanned documents beneath this notice!

Do not remove this notice from this file!

GPO Jacket No. 560-102
Print Order 61549
Rise Business Services, LLC
Job=AZ15 9/17/2019



Box Number= AZ15258



Claim Begin-End: AMC052072-AMC052392

3 Transfers



AZ15258-6

AMC052072-AMC052072

**NO
DOCUMENTS
FOUND**

NO DOCUMENTS FOUND
NO DOCUMENTS FOUND

NOTICE!!

These documents have been scanned!

Do not place un-scanned documents beneath this notice!

Do not remove this notice from this file!

GPO Jacket No. 560-102
Print Order 61549
Rise Business Services, LLC
Job=AZ15 9/17/2019



Box Number= AZ15258



Claim Begin-End: AMC052072-AMC052392

4 Annual Filings



AZ15258-6

AMC052072-AMC052072

DeCONCINI McDONALD YETWIN & LACY

A PROFESSIONAL CORPORATION
ATTORNEYS AT LAW

2525 EAST BROADWAY BOULEVARD • SUITE 200 • TUCSON, ARIZONA 85716-5300
(520) 322-5000 • (520) 322-5585 (Fax)

AMC 279919
AMC 342296
AMC 356448
AMC 349780

EVO DeCONCINI (1901-1986)

DENISE M. BAINTON
JOHN C. E. BARRETT
ALICE W. CALLISON
MICHAEL A. CORDIER
BARRY M. COREY
DENNIS DeCONCINI
ANDREW Y. ERWIN
SHELTON L. FREEMAN
HEATHER K. GAINES
NATHAN B. HANNAH
LAWRENCE D. HIRSCH
JAMES A. JUTRY
KRISTEN B. KLOTZ
JOHN C. LACY
MARIAN C. LALONDE
MARK D. LAMMERS

LISA SCHRINER LEWIS
NANCY J. MARCH
JOHN R. McDONALD
JARED C. PARKER
AMY R. PATTON
ALYCE L. PENNINGTON
JOHN C. RICHARDSON
DAVID V. SANDERSON
IRA M. SCHWARTZ
LISA ANNE SMITH
SPENCER A. SMITH
SESALY O. STAMPS
GARY F. Uрман
MICHAEL R. Uрман
WAYNE E. YEHLING
RICHARD M. YETWIN

BARRON & POLK, P.L.L.C. - OF COUNSEL
JOHN H. BARRON, III
JAY M. POLK

HIRSCH LAW OFFICE, P.C. - OF COUNSEL
IVA S. HIRSCH

BARRETT L. KIME - OF COUNSEL
SARA J. VANCE - OF COUNSEL

Via Federal Express

Arizona State Office
Bureau of Land Management
Attention: Public Room
One North Central Avenue, Suite 800
Phoenix, AZ 85004-4427

RE: **Payment of Claim Maintenance Fee; Carlota Copper Company**

Ladies and Gentlemen:

Delivered herewith is a check in the amount of \$69,160, as payment of the claim maintenance fees pursuant to the 30 U.S.C. § 28f(a), as adjusted by 30 U.S.C. § 28j(c) and implemented by notice in 74 *Federal Register* 30959-62 (June 29, 2009), for the assessment year beginning September 1, 2009, on behalf of Carlota Copper Company. A copy of the Certification of Payment of Maintenance Fee in Lieu of Affidavit of Annual Assessment Work to be recorded with the Pinal and Gila County Recorder's Offices is also enclosed herewith.

Please return a date-stamped copy of this letter and the affidavit along with the receipt for payment to this office. Thank you for your assistance and please feel free to contact me or John Lacy with any questions or concerns.

VERIFIED

DEC 02 2009 PB

(4 Lead Negs were left off)

Sincerely,

Robin E Barnes

Robin E. Barnes, CP
Certified Paralegal

- ✓ AMC 27738
- ✓ AMC 39932
- ✓ AMC 52072
- ✓ AMC 97634
- ~~AMC 279914~~
- ✓ AMC 298647
- ✓ AMC 320760
- ✓ AMC 324206
- ✓ AMC 325818
- ✓ AMC 327251
- ✓ AMC 350334
- ✓ AMC 367050

7310 N. 16TH STREET, SUITE 330
PHOENIX, ARIZONA 85020
(602) 282-0500
FAX: (602) 282-0520

19 WEST BIRCH AVENUE
FLAGSTAFF, ARIZONA 86001
(928) 214-0466
FAX: (928) 214-6212

1680 DUKE STREET, FIFTH FLOOR
ALEXANDRIA, VA 22314
(703) 838-6200
FAX: (202) 315-3600

August 26, 2009

www.deconcinimcdonald.com

PLEASE REPLY TO TUCSON

rbarnes@dmyl.com

RECEIVED
BLM ARIZONA STATE OFFICE
2009 AUG 28 A 8:56



STATE OF ARIZONA)
) ss:
County of Pima)

**CERTIFICATION OF PAYMENT OF MAINTENANCE FEE
IN LIEU OF AFFIDAVIT OF ANNUAL ASSESSMENT WORK**

John C. Lacy, being first duly sworn, deposes and says that:

1. He is an agent for Carlota Copper Company, the owner of the unpatented lode mining claims and millsites situated in Pinal and Gila Counties, Arizona (the "Claims"), the location notices of which are of record in Pinal and Gila Counties, and in the records of the Arizona State Office of the Bureau of Land Management under the file numbers indicated in the attached Exhibit A


2. Pursuant to the 30 U.S.C. § 28f(a), as adjusted by 30 U.S.C. § 28j(c) and implemented by notice in 74 *Federal Register* 30959-62 (June 29, 2009), the owner has paid a maintenance fee of \$140 per claim for the assessment year beginning September 1, 2009. This Certificate is in lieu of an affidavit of performance of annual assessment work or notice of intent to hold.

3. The names and address of the owners of the Claims for which this Certificate is prepared are Carlota Copper Company, 1306 Live Oak Street, P.O. Box 1009, Miami, Arizona 85539.

THIS IS NOT A CHANGE OF ADDRESS


4. The mining claims within the Claims described herein are held and claimed by the owner for the valuable minerals contained therein and the millsites for uses related to the mining claims.


DATED this 26th day of August, 2009.


John C. Lacy

RECEIVED
PLM AZ STATE OFFICE
2009 AUG 28 A 8:56

Sworn and subscribed before me this 26th day of August, 2009, by John C. Lacy, as agent for Carlota Copper Company.


Notary Public



LR2000 Production

Message:

Case Recordation

View

Mining Claims

View/Update

Mass Owner

Mass Action

Mass Remarks

Status

View

LLD / Land

View LLD

Customer Name

New

View/Update

Transaction Rpts

Mass Upd Report

MC CBS Export

CBS Import Rpt

Data Scan

Case Scan

Administration

My Permissions

Decode Tables

LR2000

Reports

CMR

Reports

Switch Screen

Function Keys

Alt -<	Back
Alt ->	Forward
Alt-F2	Switch
Alt-F4	Close
Backspace	Back

494 ROWS RETRIEVED

X 140
69,160

CBS Export Results Report

Include Resolved Records

Record Status

Search Criteria

Responsible Area (Errors Only)

Error Records (E/M/I)

Enter export Date (mm/dd/yyyy) ALL

User (U,X)

Accepted Records (A/W)

Serial Number match (optional)

Programmer (P,X)

"On Hold" Records (H)

Receipt Nr (optional) 1990422

All (U,P,X)

All Records (for s/n or receipt nr)

Export Nr (exclusive)

Exported, No Results From CBS

LR2000 User (defaults to login) ALL

New (not yet exported)

Query

Reset

User Guide

	Resend?	Export Nr	A/D	Serial Nr	Mult	Code	\$ Amount	Remarks	Receipt Nr	LR2000 User	#Msg	Resolved?	OK	Stat1	Area	CBS Msg 1	Stat2	Area	M
1	<input type="checkbox"/>	2503867	A	AMC298647	682		140.00	2010	1990422	DJJONES	1	<input type="checkbox"/>		A	ACCPT				
2	<input type="checkbox"/>	2503868	A	AMC298648	682		140.00	2010	1990422	DJJONES	1	<input type="checkbox"/>		A	ACCPT				
3	<input type="checkbox"/>	2503869	A	AMC298649	682		140.00	2010	1990422	DJJONES	1	<input type="checkbox"/>		A	ACCPT				
4	<input type="checkbox"/>	2503870	A	AMC298650	682		140.00	2010	1990422	DJJONES	1	<input type="checkbox"/>		A	ACCPT				
5	<input type="checkbox"/>	2503871	A	AMC298651	682		140.00	2010	1990422	DJJONES	1	<input type="checkbox"/>		A	ACCPT				
6	<input type="checkbox"/>	2503872	A	AMC298652	682		140.00	2010	1990422	DJJONES	1	<input type="checkbox"/>		A	ACCPT				
7	<input type="checkbox"/>	2503873	A	AMC298653	682		140.00	2010	1990422	DJJONES	1	<input type="checkbox"/>		A	ACCPT				
8	<input type="checkbox"/>	2503874	A	AMC298654	682		140.00	2010	1990422	DJJONES	1	<input type="checkbox"/>		A	ACCPT				
9	<input type="checkbox"/>	2503875	A	AMC298655	682		140.00	2010	1990422	DJJONES	1	<input type="checkbox"/>		A	ACCPT				
10	<input type="checkbox"/>	2503876	A	AMC298656	682		140.00	2010	1990422	DJJONES	1	<input type="checkbox"/>		A	ACCPT				
11	<input type="checkbox"/>	2503877	A	AMC298657	682		140.00	2010	1990422	DJJONES	1	<input type="checkbox"/>		A	ACCPT				
12	<input type="checkbox"/>	2503878	A	AMC298658	682		140.00	2010	1990422	DJJONES	1	<input type="checkbox"/>		A	ACCPT				
13	<input type="checkbox"/>	2503879	A	AMC298659	682		140.00	2010	1990422	DJJONES	1	<input type="checkbox"/>		A	ACCPT				
14	<input type="checkbox"/>	2503880	A	AMC298660	682		140.00	2010	1990422	DJJONES	1	<input type="checkbox"/>		A	ACCPT				
15	<input type="checkbox"/>	2503882	A	AMC52265	682		140.00	2010	1990422	DJJONES	1	<input type="checkbox"/>		A	ACCPT				
16	<input type="checkbox"/>	2503883	A	AMC52266	682		140.00	2010	1990422	DJJONES	1	<input type="checkbox"/>		A	ACCPT				
17	<input type="checkbox"/>	2503884	A	AMC52267	682		140.00	2010	1990422	DJJONES	1	<input type="checkbox"/>		A	ACCPT				
18	<input type="checkbox"/>	2503885	A	AMC52268	682		140.00	2010	1990422	DJJONES	1	<input type="checkbox"/>		A	ACCPT				
19	<input type="checkbox"/>	2503886	A	AMC52269	682		140.00	2010	1990422	DJJONES	1	<input type="checkbox"/>		A	ACCPT				
20	<input type="checkbox"/>	2503887	A	AMC52270	682		140.00	2010	1990422	DJJONES	1	<input type="checkbox"/>		A	ACCPT				

DECONCINI McDONALD YETWIN & LACY

A PROFESSIONAL CORPORATION

ATTORNEYS AT LAW

2525 EAST BROADWAY BOULEVARD • SUITE 200 • TUCSON, ARIZONA 85716-5300
(520) 322-5000 • (520) 322-5585 (Fax)

EVO DECONCINI (1901-1986)

DENISE M. BANTON
JOHN C. E. BARRETT
ALICE W. CALLISON
MICHAEL A. CORDIER
BARRY M. COREY
DENNIS DECONCINI
ANDREW Y. ERWIN
SHELTON L. FREEMAN
HEATHER K. GAINES
NATHAN B. HANNAH
LAWRENCE D. HIRSCH
JAMES A. JUTRY
KRISTEN B. KLOTZ
JOHN C. LACY
MARIAN C. LALONDE
MARK D. LAMMERS

LISA SCHRINER LEWIS
NANCY J. MARCH
JOHN R. McDONALD
JARED C. PARKER
AMY R. PATTON
ALYCE L. PENNINGTON
JOHN C. RICHARDSON
DAVID V. SANDERSON
IRA M. SCHWARTZ
LISA ANNE SMITH
SPENCER A. SMITH
SESALY O. STAMPS
GARY F. URMAN
MICHAEL R. URMAN
WAYNE E. YEHLING
RICHARD M. YETWIN

BARRON & POLK, P.L.L.C. - OF COUNSEL
JOHN H. BARRON, III
JAY M. POLK

HIRSCH LAW OFFICE, P.C. - OF COUNSEL
IVA S. HIRSCH

BARRETT L. KIME - OF COUNSEL
SARA J. VANCE - OF COUNSEL

Via Federal Express

Arizona State Office
Bureau of Land Management
Attention: Public Room
One North Central Avenue, Suite 800
Phoenix, AZ 85004-4427

RE: **Payment of Claim Maintenance Fee; Carlota Copper Company**

Ladies and Gentlemen:

Delivered herewith is a check in the amount of \$69,160, as payment of the claim maintenance fees pursuant to the 30 U.S.C. § 28f(a), as adjusted by 30 U.S.C. § 28j(c) and implemented by notice in 74 *Federal Register* 30959-62 (June 29, 2009), for the assessment year beginning September 1, 2009, on behalf of Carlota Copper Company. A copy of the Certification of Payment of Maintenance Fee in Lieu of Affidavit of Annual Assessment Work to be recorded with the Pinal and Gila County Recorder's Offices is also enclosed herewith.

Please return a date-stamped copy of this letter and the affidavit along with the receipt for payment to this office. Thank you for your assistance and please feel free to contact me or John Lacy with any questions or concerns.

Sincerely,

Robin E Barnes

Robin E. Barnes, CP
Certified Paralegal

7310 N. 16TH STREET, SUITE 330
PHOENIX, ARIZONA 85020
(602) 282-0500
FAX: (602) 282-0520
19 WEST BIRCH AVENUE
FLAGSTAFF, ARIZONA 86001
(928) 214-0466
FAX: (928) 214-6212

1680 DUKE STREET, FIFTH FLOOR
ALEXANDRIA, VA 22314
(703) 838-6200
FAX: (202) 315-3600

www.deconcinimcdonald.com

PLEASE REPLY TO TUCSON

rbarnes@dmyl.com

AMC 27738

AMC 39932

AMC 52072

AMC 97634

AMC 279914

AMC 298647

August 26, 2009

AMC 320760

AMC 324206

AMC 325818

AMC 327251

AMC 350334

AMC 367050

PHOENIX, ARIZONA

2009 AUG 28 A 8:56

RECEIVED
BLM AZ STATE OFFICE



STATE OF ARIZONA)
) ss:
County of Pima)

**CERTIFICATION OF PAYMENT OF MAINTENANCE FEE
IN LIEU OF AFFIDAVIT OF ANNUAL ASSESSMENT WORK**

John C. Lacy, being first duly sworn, deposes and says that:

1. He is an agent for Carlota Copper Company, the owner of the unpatented lode mining claims and millsites situated in Pinal and Gila Counties, Arizona (the "Claims"), the location notices of which are of record in Pinal and Gila Counties, and in the records of the Arizona State Office of the Bureau of Land Management under the file numbers indicated in the attached Exhibit A


2. Pursuant to the 30 U.S.C. § 28f(a), as adjusted by 30 U.S.C. § 28j(c) and implemented by notice in 74 *Federal Register* 30959-62 (June 29, 2009), the owner has paid a maintenance fee of \$140 per claim for the assessment year beginning September 1, 2009. This Certificate is in lieu of an affidavit of performance of annual assessment work or notice of intent to hold.

3. The names and address of the owners of the Claims for which this Certificate is prepared are Carlota Copper Company, 1306 Live Oak Street, P.O. Box 1009, Miami, Arizona 85539.

THIS IS NOT A CHANGE OF ADDRESS

4. The mining claims within the Claims described herein are held and claimed by the owner for the valuable minerals contained therein and the millsites for uses related to the mining claims.

DATED this 26th day of August, 2009.


John C. Lacy

RECEIVED
PLMAY COUNTY OFFICE
2009 AUG 28 A 8:56

Sworn and subscribed before me this 26th day of August, 2009, by John C. Lacy, as agent for Carlota Copper Company.


Notary Public




EXHIBIT A

The following unpatented mining claims and millsites are situated in the Pioneer and Globe Mining Districts, Gila and Pinal Counties, Arizona, the names of which and the place of record of the location notices thereof in the official records of the respective counties and the Arizona State Office of the Bureau of Land Management, are as follows:

GROUP III: (Unpatented mining claims situated in Sections 25, 26, 35 and 36, Township 1 North, Range 13 East, G&SR Mer.)

<u>Claim Name</u>	<u>Date Located</u>	<u>Date Recorded</u>	<u>County Records Docket Page</u>	<u>Date Filed BLM</u>	<u>BLM A MC No.</u>
Gila County:					
Grizzly #1	7/18/89	7/24/89	774 120	9/1/89	298647
Amended		11/22/89	785 119	12/13/89	
Grizzly #2	7/18/89	7/24/89	774 123	9/1/89	298648
Amended		11/22/89	785 119	12/13/89	
Grizzly #3	7/18/89	7/24/89	774 126	9/1/89	298649
Amended		11/22/89	785 119	12/13/89	
Grizzly #4	7/18/89	7/24/89	774 129	9/1/89	298650
Amended		11/22/89	785 119	12/13/89	
Pinal County:					
		8/22/89	1625 631	9/1/89	
		11/22/89	1642 209	12/13/89	
Gila County:					
Grizzly #5	7/18/89	7/24/89	774 132	9/1/89	298651
Amended		11/22/89	785 119	12/13/89	
Pinal County:					
		8/22/89	1625 634	9/1/89	
		11/22/89	1642 209	12/13/89	
Gila County:					
Grizzly #6	7/18/89	7/24/89	774 135	9/1/89	298652
Amended		11/22/89	785 119	12/13/89	
Grizzly #7	7/18/89	7/24/89	774 138	9/1/89	298653
Amended		11/22/89	785 119	12/13/89	
Grizzly #8	7/18/89	7/24/89	774 141	9/1/89	298654
Amended		11/22/89	785 119	12/13/89	
Grizzly #9	7/18/89	7/24/89	774 144	9/1/89	298655
Amended		11/22/89	785 119	12/13/89	
Grizzly #10	7/18/89	7/24/89	774 147	9/1/89	298656
Amended		11/22/89	785 119	12/13/89	
Grizzly #11	7/18/89	7/24/89	774 150	9/1/89	298657
Amended		11/22/89	785 119	12/13/89	
Grizzly #12	7/18/89	7/24/89	774 153	9/1/89	298658
Amended		11/22/89	785 119	12/13/89	

RECEIVED
 BLM
 AUG 28 AM 11:51
 BLM AZ STATE OFFICE

<u>Claim Name</u>	<u>Date Located</u>	<u>Date Recorded</u>	<u>County Records Docket</u>	<u>Page</u>	<u>Date Filed BLM</u>	<u>BLM A MC No.</u>
			Pinal County:			
	7/18/89	8/22/89	1625	637	9/1/89	
		11/22/89	1642	209	12/13/89	
			Gila County:			
Grizzly #13	7/18/89	7/24/89	774	156	9/1/89	298659
Amended		11/22/89	785	119	12/13/89	
Grizzly #14	7/18/89	7/24/89	774	159	9/1/89	298660
Amended		11/22/89	785	119	12/13/89	

GROUP IV: (Unpatented mining claims situated in Sections 26, 27, 34, 35 and 36, Township 1 North, Range 13 East; G&SR Mer.)

<u>Claim Name</u>	<u>Loc. Date</u>	<u>County</u>	<u>Original Recordation Book</u>	<u>Page</u>	<u>Amended Recordation Book</u>	<u>Page</u>	<u>BLM A MC Serial #</u>
Tip Top	3/2/29	Pinal	45	142	648	830	52265
Tip Top #1	8/1/30	Pinal	46	275			52266
Tip Top 2	3/2/29	Pinal	45	144	648	831	52267
Tip Top 3	3/10/29	Pinal	45	145	648	832	52268
Tip Top #4	8/1/30	Pinal	46	301			52269
Eder #10	4/21/69	Pinal	569	819			52270
Eder #11	4/21/69	Pinal	569	820			52271
Eder #12	4/21/69	Pinal	569	821			52272
Eder 14	9/27/71	Pinal	645	51			52274
		Gila	308	309			
Eder 15	9/27/71	Pinal	645	52			52275
		Gila	308	310			
Eder 16	9/27/71	Pinal	645	53	721	95	52276
		Gila	308	311	348	10	
Eder 17	9/27/71	Pinal	645	54	721	96	52277
		Gila	308	312	348	9	
Eder 18	9/27/71	Pinal	710	228			52278
		Gila	308	313			
Eder 19	9/27/71	Pinal	710	229	721	715	52279
		Gila	308	314	348	275	
Eder 22	9/27/71	Pinal	645	56			52280
		Gila	308	317			
Eder #23	1/4/73	Pinal	691	416			52281
Eder 27	9/11/73	Pinal	720	440			52282
Eder 34	6/14/73	Pinal	710	926			52285
Eder 35	6/14/73	Pinal	710	927			52286
Exhibit A			2				

2009 AUG 28 11 08:57 AM RECEIVED

<u>Claim Name</u>	<u>Loc. Date</u>	<u>County</u>	<u>Original Recordation</u>		<u>Amended Recordation</u>		<u>BLM A MC Serial #</u>
			<u>Book</u>	<u>Page</u>	<u>Book</u>	<u>Page</u>	
Eder 36	6/14/73	Pinal	710	928			52287 ✓
Eder 39	6/13/73	Pinal	710	931			52289
Eder 40	6/14/73	Pinal	710	932			52290 ✓
Eder 43	6/13/73	Pinal	710	935			52292
Eder 44	6/14/73	Pinal	710	936			52293
Eder 45	6/13/73	Pinal	710	937			52294
Eder 46	6/13/73	Pinal	710	938			52295
Eder 47	6/13/73	Pinal	710	939			52296
Eder 48	6/13/73	Pinal	710	940	721	97	52297
Eder 49	6/12/73	Pinal	710	941			52298
Eder 50	6/12/73	Pinal	710	942			52299
Eder 51	6/12/73	Pinal	710	943			52300
Eder 52	6/12/73	Pinal	710	944			52301
Eder 53	6/12/73	Pinal	710	945			52302
Eder 54	6/13/73	Pinal	710	946			52303
		Gila	341	802			
Eder 55	6/13/73	Pinal	710	947			52304
		Gila	341	803			
Eder 56	6/13/73	Pinal	710	948			52305
		Gila	341	804			
Eder 57	6/12/73	Pinal	710	949	721	98	52306
		Gila	341	805	348	8	
Eder 59	6/14/73	Pinal	710	951			52307 ✓
		Gila	341	807			
Eder 62	9/7/73	Pinal	721	716			52308
Eder 63	9/7/73	Pinal	721	717			52309
		Gila	348	276			
Eder 64	9/7/73	Pinal	721	718			52310
		Gila	348	277			
Eder 65	9/7/73	Pinal	721	719			52311
		Gila	348	278			
Eder 66	9/7/73	Pinal	721	720			52312
		Gila	348	279			
Eder 67	9/7/73	Pinal	721	721			52313
		Gila	348	280			
Eder 68	9/7/73	Pinal	721	722			52314
		Gila	348	281			
Eder 69	9/7/73	Pinal	721	723			52315
		Gila	348	282			
Eder 70	9/24/73	Gila	348	283			52316
Eder 71	11/24/87	Gila	726	416			279919
Eder 72	11/24/87	Gila	726	419			279920 ✓

Exhibit A

52072

<u>Claim Name</u>	<u>Loc. Date</u>	<u>County</u>	<u>Original Recordation</u>		<u>Amended Recordation</u>		<u>BLM A MC Serial #</u>
			<u>Book</u>	<u>Page</u>	<u>Book</u>	<u>Page</u>	
Eder 73	11/24/87	Gila	726	422			279921
		Pinal	1497	441			
Eder 74	11/24/87	Pinal	1497	443			279922 ✓
Eder 75	11/24/87	Pinal	1497	445			279923
Eder 76	11/24/87	Pinal	1497	447			279924 ✓
Ghost 16	12/29/66	Pinal	497	450			52317
Ghost 27	3/10/64	Pinal	387	137			52318
Ghost 28	5/18/64	Pinal	387	138			52319
Ghost 29	3/10/64	Pinal	387	139			52320 ✓
Ghost 30	5/18/64	Pinal	387	140			52321
Ghost 31	3/10/64	Pinal	387	141			52322
Ghost 32	12/29/66	Pinal	497	451			52323 ✓
Ghost 38	12/29/66	Pinal	497	452			52326
Ghost 40	12/29/66	Pinal	497	453			52327
Ghost 42	12/29/66	Pinal	497	454			52328
Ghost 48	12/29/66	Pinal	497	455			52329 ✓
Ghost 50	12/29/66	Pinal	497	456			52330
Ghost 61	3/12/64	Pinal	387	165			52331
Ghost 62	3/12/64	Pinal	387	166			52332
Ghost 63	3/12/64	Pinal	387	167			52333
Ghost 66	3/12/64	Pinal	387	170			52336 ✓
Ghost 90	12/29/66	Pinal	497	457			52337 ✓
Ghost 93	3/16/64	Pinal	387	194			52340 ✓
Ghost 95	3/16/64	Pinal	387	195			52342 ✓
Ghost 97	3/16/64	Pinal	387	196			52344 ✓
Ghost 99	3/16/64	Pinal	387	197			52346 ✓
Ghost 131	9/23/65	Pinal	429	515			52365 ✓
Ghost 132	9/23/65	Pinal	429	516			52366
Ghost 133	9/23/65	Pinal	429	517			52367
Ghost 134	9/23/65	Pinal	429	518			52368
Ghost 135	9/23/65	Pinal	429	519			52369 ✓
Ghost 136	9/23/65	Pinal	429	520			52370 ✓
Ghost 137	9/23/65	Pinal	429	521			52371
Ghost 140	4/15/64	Pinal	387	209			52372
Ghost 141	4/15/64	Pinal	387	210			52373
Ghost 142	4/15/64	Pinal	387	211			52374
Ghost 143	4/15/64	Pinal	387	212			52375
Ghost 144	4/15/64	Pinal	387	213			52376 ✓
Rim Rock #5	8/1/30	Pinal	46	304	721	93	52382 ✓
Annex #5	8/1/30	Pinal	46	305	721	92	52383 ✓
Cap 130	7/24/30	Pinal	46	311			52386 ✓
Exhibit A			4				

2009 AUG 28 A 8:57

<u>Claim Name</u>	<u>Loc. Date</u>	<u>County</u>	<u>Original Recordation</u>		<u>Amended Recordation</u>		<u>BLM A MC</u>
			<u>Book</u>	<u>Page</u>	<u>Book</u>	<u>Page</u>	<u>Serial #</u>
Cap 131	7/25/30	Pinal	46	311			52387
"Moon Rise"	2/15/1899	Gila	6	401			52388
Promoter	11/14/29	Gila	44	5	348	7	52389
Stars and Stripes	1/1/02	Gila	7	466	308	307	52390
Providence	7/1/28	Gila	40	444	309	649	52391

GROUP V: (Unpatented mining claims situated in Sections 4, 5, 6, 7, Township 1 South, Range 14 East; Sections 1, 2, 11, 12, Township 1 South, Range 13 East; Section 31, Township 1 North, Range 14 East; and Sections 14, 15, 22, 23, 25, 26, 27, Township 1 North, Range 13 East, G&SR Mer.)

<u>Claim Name</u>	<u>Date Located</u>	<u>Date Recorded</u>	<u>Cty</u>	<u>Cty Record Dkt</u>	<u>Page</u>	<u>Date Filed BLM</u>	<u>BLM A MC Serial No.</u>
Kelly #1	1/26/92	3/12/92	Gila	860	997	4/16/92	320760
Kelly #2	1/26/92	3/12/92	Gila	860	1000	4/16/92	320761
Kelly #3	1/26/92	3/12/92	Gila	861	01	4/16/92	320762
Kelly #4	1/26/92	3/12/92	Gila	861	04	4/16/92	320763
Kelly #5	1/26/92	3/12/92	Gila	861	07	4/16/92	320764
Kelly #6	1/28/92	3/12/92	Gila	861	10	4/16/92	320765
Kelly #7	1/26/92	3/12/92	Gila	861	13	4/16/92	320766
Kelly #8	1/28/92	3/12/92	Gila	861	16	4/16/92	320767
Kelly #9	1/26/92	3/12/92	Gila	861	19	4/16/92	320768
Kelly #10	1/28/92	3/12/92	Gila	861	22	4/16/92	320769
Kelly #11	1/26/92	3/12/92	Gila	861	25	4/16/92	320770
Kelly #12	1/28/92	3/12/92	Gila	861	28	4/16/92	320771
Kelly #13	1/26/92	3/12/92	Gila	861	31	4/16/92	320772
Kelly #14	1/28/92	3/12/92	Gila	861	34	4/16/92	320773
Kelly #15	1/28/92	3/12/92	Gila	861	37	4/16/92	320774
Kelly #16	1/28/92	3/12/92	Gila	861	40	4/16/92	320775
Kelly #17	1/28/92	3/12/92	Gila	861	43	4/16/92	320776
Kelly #18	1/28/92	3/12/92	Gila	861	46	4/16/92	320777
Kelly #19	1/28/92	3/12/92	Gila	861	49	4/16/92	320778
Kelly #20	1/26/92	3/12/92	Gila	861	52	4/16/92	320779
Kelly #21	1/27/92	3/12/92	Gila	861	55	4/16/92	320780
Kelly #22	1/27/92	3/12/92	Gila	861	58	4/16/92	320781
Kelly #23	1/27/92	3/12/92	Gila	861	61	4/16/92	320782
Kelly #24	1/27/92	3/12/92	Gila	861	64	4/16/92	320783
Kelly #25	1/27/92	3/12/92	Gila	861	67	4/16/92	320784
Kelly #26	1/27/92	3/12/92	Gila	861	70	4/16/92	320785
Kelly #27	1/29/92	3/12/92	Gila	861	73	4/16/92	320786

<u>Claim Name</u>	<u>Date Located</u>	<u>Date Recorded</u>	<u>Cty</u>	<u>Cty Record</u>		<u>Date Filed BLM</u>	<u>BLM A MC Serial No.</u>
				<u>Dkt</u>	<u>Page</u>		
Kelly #28	1/29/92	3/12/92	Pinal	1809	641		
			Gila	861	76	4/16/92	320787
Kelly #29	1/29/92	3/12/92	Pinal	1809	643		
			Gila	861	79	4/16/92	320788 ✓
			Pinal	1809	645		
Kelly #30	1/29/92	3/12/92	Gila	861	82	4/16/92	320789
Kelly #31-A	7/11/92	8/06/92	Gila	877	747	8/27/92	324206 ✓
		8/13/92	Pinal	1845	922		
Kelly #32	1/29/92	3/12/92	Gila	861	88	4/16/92	320791
Kelly #33	1/29/92	3/12/92	Pinal	1809	649	4/16/92	320792
Kelly #34	1/29/92	3/12/92	Gila	861	91	4/16/92	320793
			Pinal	1809	651		
Kelly #35	1/29/92	3/12/92	Pinal	1809	653	4/16/92	320794
Kelly #36	1/29/92	3/12/92	Gila	861	94	4/16/92	320795 ✓
			Pinal	1809	655		
Kelly #37	1/28/92	3/12/92	Pinal	1809	657	4/16/92	320796
Kelly #38	1/28/92	3/12/92	Gila	861	97	4/16/92	320797
			Pinal	1809	659		
Kelly #39	1/28/92	3/12/92	Pinal	1809	661	4/16/92	320798
Kelly #40	1/31/92	3/12/92	Pinal	1809	663	4/16/92	320799
Kelly #53	1/30/92	3/12/92	Pinal	1809	671	4/16/92	320803
Kelly #57	1/30/92	3/12/92	Pinal	1809	673	4/16/92	320804
Kelly #58	1/30/92	3/12/92	Pinal	1809	675	4/16/92	320805 ✓
Kelly #59	1/30/92	3/12/92	Pinal	1809	677	4/16/92	320806
Kelly #60	1/30/92	3/12/92	Pinal	1809	679	4/16/92	320807
Kelly #66	1/30/92	3/12/92	Pinal	1809	691	4/16/92	320813
Kelly #67	1/30/92	3/12/92	Pinal	1809	693	4/16/92	320814
Kelly #68	1/30/92	3/12/92	Pinal	1809	695	4/16/92	320815 ✓
Kelly #71	1/30/92	3/12/92	Pinal	1809	697	4/16/92	320816
Kelly #72	1/30/92	3/12/92	Pinal	1809	699	4/16/92	320817
Kelly #73	1/30/92	3/12/92	Pinal	1809	701	4/16/92	320818
Kelly #83	2/01/92	3/12/92	Pinal	1809	721	4/16/92	320828
Kelly #84	2/01/92	3/12/92	Pinal	1809	723	4/16/92	320829 ✓
Kelly #86	2/01/92	3/12/92	Pinal	1809	727	4/16/92	320831
Kelly #87	2/01/92	3/12/92	Pinal	1809	729	4/16/92	320832 ✓
Kelly #89	2/01/92	3/12/92	Pinal	1809	733	4/16/92	320834
Kelly #90	2/01/92	3/12/92	Pinal	1809	735	4/16/92	320835
Kelly #91	2/02/92	3/12/92	Pinal	1809	737	4/16/92	320836
Kelly #92	2/02/92	3/12/92	Gila	861	100	4/16/92	320837 ✓
			Pinal	1809	739		
Kelly #93	2/02/92	3/12/92	Gila	861	103	4/16/92	320838
			Pinal	1809	741		

320760

<u>Claim Name</u>	<u>Date Located</u>	<u>Date Recorded</u>	<u>Cty</u>	<u>Cty Record Dkt</u>	<u>Page</u>	<u>Date Filed BLM</u>	<u>BLM A MC Serial No.</u>
Kelly #94	2/02/92	3/12/92	Gila	861	106	4/16/92	320839
Kelly #95	2/02/92	3/12/92	Gila	861	109	4/16/92	320840
			Pinal	1809	743		
Kelly #96	2/02/92	3/12/92	Gila	861	112	4/16/92	320841
			Pinal	1809	745		
Kelly #97	2/02/92	3/12/92	Gila	861	115	4/16/92	320842
Kelly #98	2/02/92	3/12/92	Gila	861	118	4/16/92	320843
Kelly #99	2/02/92	3/12/92	Gila	861	121	4/16/92	320844
Kelly #100	2/04/92	3/12/92	Gila	861	124	4/16/92	320845
Kelly #101	10/31/92	12/14/92	Gila	892	489	1/19/93	325818
Kelly #103	10/31/92	12/14/92	Gila	892	495	1/19/93	325820
Kelly #104	10/31/92	12/14/92	Gila	892	498	1/19/93	325821
Kelly #105	10/31/92	12/14/92	Gila	892	501	1/19/93	325822
Kelly #106	10/31/92	12/14/92	Gila	892	504	1/19/93	325823
Kelly #107	10/31/92	12/14/92	Gila	892	507	1/19/93	325824
Kelly #112	10/31/92	12/14/92	Gila	892	522	1/19/93	325829
Kelly #113	10/31/92	12/14/92	Gila	892	525	1/19/93	325830
Kelly #114	10/31/92	12/14/92	Gila	892	528	1/19/93	325831
Kelly #115	10/31/92	12/14/92	Gila	892	531	1/19/93	325832
Kelly #120	11/9/92	12/14/92	Gila	892	546	1/19/93	325837
Kelly #121	11/9/92	12/14/92	Gila	892	549	1/19/93	325838
Kelly #122	11/9/92	12/14/92	Gila	892	552	1/19/93	325839
Kelly #123	11/9/92	12/14/92	Gila	892	555	1/19/93	325840
Kelly #124	11/9/92	12/14/92	Gila	892	558	1/19/93	325841
Kelly #125	11/8/92	12/14/92	Gila	892	561	1/19/93	325842
Kelly #126	11/8/92	12/14/92	Gila	892	564	1/19/93	325843
Kelly #127	11/8/92	12/14/92	Gila	892	567	1/19/93	325844
Kelly #128	11/8/92	12/14/92	Gila	892	570	1/19/93	325845
			Pinal	1874	047		
Kelly #129	11/8/92	12/14/92	Gila	892	573	1/19/93	325846
Kelly #130	11/8/92	12/14/92	Gila	892	576	1/19/93	325847
Kelly #131	11/8/92	12/14/92	Gila	892	579	1/19/93	325848
Kelly #132	11/7/92	12/14/92	Gila	892	582	1/19/93	325849
			Pinal	1874	049		
Kelly #133	11/7/92	12/14/92	Gila	892	585	1/19/93	325850
Kelly #134	11/7/92	12/14/92	Gila	892	588	1/19/93	325851
Kelly #135	11/7/92	12/14/92	Gila	892	591	1/19/93	325852
Kelly #136	11/7/92	12/14/92	Gila	892	594	1/19/93	325853
			Pinal	1874	051		
Kelly #137	11/7/92	12/14/92	Gila	892	597	1/19/93	325854
			Pinal	1874	053		
Kelly #138	11/7/92	12/14/92	Gila	892	600	1/19/93	325855

RECEIVED
 BLM A MC OFFICE

<u>Claim Name</u>	<u>Date Located</u>	<u>Date Recorded</u>	<u>Cty</u>	<u>Cty Record Dkt</u>	<u>Page</u>	<u>Date Filed BLM</u>	<u>BLM A MC Serial No.</u>
Kelly #139	11/7/92	12/14/92	Gila	892	601	1/19/93	325856
Kelly #140	11/7/92	12/14/92	Gila	892	604	1/19/93	325857
Kelly #141	11/7/92	12/14/92	Gila	892	607	1/19/93	325858
Kelly #142	11/7/92	12/14/92	Gila	892	610	1/19/93	325859
Kelly #143	11/7/92	12/14/92	Gila	892	613	1/19/93	325860
Kelly #144	11/7/92	12/14/92	Gila	892	616	1/19/93	325861
Kelly #145	11/7/92	12/14/92	Gila	892	619	1/19/93	325862
Kelly #146	11/7/92	12/14/92	Gila	892	622	1/19/93	325863
Kelly #147	11/7/92	12/14/92	Gila	892	625	1/19/93	325864
Kelly #148	11/6/92	12/14/92	Gila	892	628	1/19/93	325865
Kelly #149	11/6/92	12/14/92	Gila	892	631	1/19/93	325866
Kelly #150	11/6/92	12/14/92	Gila	892	634	1/19/93	325867
Kelly #151	7/30/93	8/23/93	Gila	93-635862		8/23/93	327254
Kelly #152	7/30/93	8/23/93	Gila	93-635863		8/23/93	327255
Kelly #153	7/30/93	8/23/93	Gila	93-635864		8/23/93	327256
			Pinal	1936	617		
Kelly #154	7/30/93	8/23/93	Gila	93-635865		8/23/93	327257
			Pinal	1936	619		
Kelly #155	7/30/93	8/23/93	Gila	93-635866		8/23/93	327258
			Pinal	1936	621		
Kelly #157	7/30/93	8/23/93	Pinal	1936	625	8/23/93	327260
Kelly #158	7/30/93	8/23/93	Gila	93-635861		8/23/93	327261
			Pinal	1936	627		
Kelly #159	7/30/93	8/23/93	Pinal	1936	629	8/23/93	327262
Kelly #160	7/30/93	8/23/93	Pinal	1936	631	8/23/93	327263
Kelly #161	7/30/93	8/23/93	Pinal	1936	633	8/23/93	327264
Kelly #162	7/30/93	8/23/93	Pinal	1936	635	8/23/93	327265
Kelly #163	7/30/93	8/23/93	Pinal	1936	637	8/23/93	327266

GROUP VI: (Unpatented mining claims situated in Section 36, Township 1 North, Range 13 East; Section 31, Township 1 North, Range 14 East; Section 1, Township 1 South, Range 13 East; and Section 6, Township 1 South, Range 14 East, G&SR Mer.)

<u>Claim Name</u>	<u>Recorded Book/Docket Page</u>		<u>BLM A MC Serial No.</u>
Lizard No. 27 (W½)	47	348	28018
Rejected No. 1	31	415	28020
Rejected No. 2	31	416	28019
Amended	52	374	
Rejected No. 3	53	184	28016
Rejected No. 4	493	569	97634
Exhibit A			

RECEIVED
 BLM AT SALT LAKE OFFICE
 2001 AUG 28 A 9:51

<u>Claim Name</u>	<u>Recorded Book/Docket</u>	<u>Page</u>	<u>BLM A MC Serial No.</u>
Rejected No. 5	493	571	97635
Rejected No. 6	493	573	97636
Rejected No. 7	493	575	97637
Rejected No. 8	493	577	97638
Rejected No. 9	493	579	97639
Rejected No. 10	493	581	97640
Rejected No. 11	493	583	97641
Rejected No. 12	493	585	97642
Rejected No. 13	493	587	97643

GROUP VII: (Unpatented mining claims situated in Section 36, Township 1 North, Range 13 East, Gila County, G&SR Mer.)

<u>Claim Name</u>	<u>Location Date</u>	<u>Recorded Book</u>	<u>Page</u>	<u>BLM AMC Serial No.</u>
Overside	9/1/39	48	70	27989
Amended	6/17/59	102	43	
Amended	5/23/93	909	127	
Crown Point Ext. No. 1	6/17/59	102	37	27990
Amended	5/23/93	909	131	
Crown Point Ext. No. 2	6/17/59	102	38	27991
Amended	5/23/93	909	133	
Old Abe	9/1/39	48	70	27992
Amended	6/17/59	102	39	
Amended	5/23/93	909	124	
Old Abe No. 1	10/1/39	48	82	27993
Amended	6/17/59	102	41	
Amended	5/23/93	909	129	

RECEIVED
 BLM AZ STATE OFFICE
 2001 AUG 28 A 8:57
 BUREAU OF LAND MANAGEMENT

GROUP VIII: (Unpatented mining claims situated in Section 36, Township 1 North, Range 13 East, G&SR Mer., Gila County)

<u>Claim Name</u>	<u>Location Date</u>	<u>Cty Record Book</u>	<u>Page</u>	<u>BLM A MC Serial No.</u>
Brewery	3/12/1892	4	145	39932
Amended	5/23/93	909	116	
Clipper	1/20/1906	1	286	39933
Amended	5/23/93	909	118	
Old Abe	9/1/39	48	70	39934
Amended	5/23/93	909	124	

<u>Claim Name</u>	<u>Location Date</u>	<u>Cty Record Book</u>	<u>Page</u>	<u>BLM A MC Serial No.</u>
Thomas Jefferson	9/1/39	48	71	39935
Amended	5/23/93	909	120	
Blue Jay Fraction	11/21/42	48	357	39936
Amended	5/23/93	909	122	
Vat	11/25/59	112	344	39937

GROUP IX: (Unpatented mining claims situated in Section 36, Township 1 North, Range 13 East, G&SR Mer., Gila County)

<u>Claim Name</u>	<u>Location Date</u>	<u>Cty Record Book</u>	<u>Page</u>	<u>BLM A MC Serial No.</u>
Lost Knife #1	5/23/59	100	416	39938
Amended	3/17/68	230	418	
Lost Knife #2	10/28/59	108	133	39939
Amended	3/17/68	230	415	
Manganese Cap	5/06/65	176	507	39940
Amended	3/17/68	230	419	
Galena	5/06/65	176	508	39941
Amended	3/17/68	230	416	
Dew	6/1/68	237	635	39942
Lad	6/1/68	237	636	39943

GROUP X: (Unpatented millsites situated in Section 23 and 26, Township 1 North, Range 13 East, G&SR Mer., Gila County)


<u>Claim Name</u>	<u>Date Located</u>	<u>Date Recorded</u>	<u>Cty Record Dkt</u>	<u>Page</u>	<u>Date Filed BLM</u>	<u>BLM A MC Serial No.</u>
Sick-A-More #1	6/16/93	8/23/93	93-635858		8/23/93	327251
Sick-A-More #2	6/16/93	8/23/93	93-635859		8/23/93	327252
Sick-A-More #3	6/16/93	8/23/93	93-635860		8/23/93	327253

RECEIVED
 PLM A ZEPHYRUS OFFICE
 2009 AUG 28 A 8:51

GROUP XI: (Unpatented millsites situated in Sections 25, 26, 35 and 36, Township 1 North, Range 13 East; Section 31, Township 1 North, Range 14 East, Sections 1, 12, Township 1 South, Range 13 East; and Section 6, Township 1 South, Range 14 East, G&SR Mer., Gila and Pinal Counties)

<u>Claim Name</u>	<u>Date Located</u>	<u>Date Recorded</u>	<u>Cty</u>	<u>Cty Record Dkt</u>	<u>Page</u>	<u>Date Filed BLM</u>	<u>BLM A MC Serial No.</u>
Kosher #1	09/12/96	12/04/96	Gila	96-019602		12/03/96	342296
Kosher #2	09/12/96	12/04/96	Gila	96-019603		12/03/96	342297
Kosher #3	09/12/96	12/04/96	Gila	96-019604		12/03/96	342298
Kosher #4	09/12/96	12/04/96	Gila	96-019605		12/03/96	342299
Kosher #5	09/12/96	12/04/96	Gila	96-019606		12/03/96	342300
Kosher #6	09/12/96	12/04/96	Gila	96-019607		12/03/96	342301
Kosher #7	09/12/96	12/04/96	Gila	96-019608		12/03/96	342302
Kosher #8	09/12/96	12/04/96	Gila	96-019609		12/03/96	342303
Kosher #9	09/12/96	12/04/96	Gila	96-019610		12/03/96	342304
Kosher #10	09/12/96	12/04/96	Gila	96-019611		12/03/96	342305
Kosher #11	09/12/96	12/04/96	Gila	96-019612		12/03/96	342306
Kosher #12	09/12/96	12/04/96	Gila	96-019613		12/03/96	342307
Kosher #13	09/12/96	12/04/96	Gila	96-019614		12/03/96	342308
Kosher #14	09/12/96	12/04/96	Gila	96-019615		12/03/96	342309
Kosher #15	09/12/96	12/04/96	Gila	96-019616		12/03/96	342310
Kosher #16	09/12/96	12/04/96	Gila	96-019617		12/03/96	342311
Kosher #17	09/12/96	12/04/96	Gila	96-019618		12/03/96	342312
Kosher #18	09/12/96	12/04/96	Gila	96-019619		12/03/96	342313
Kosher #19	09/12/96	12/04/96	Gila	96-019620		12/03/96	342314
Kosher #20	09/12/96	12/04/96	Gila	96-019621		12/03/96	342315
Kosher #21	09/12/96	12/04/96	Gila	96-019622		12/03/96	342316
Kosher #22	09/12/96	12/04/96	Gila	96-019623		12/03/96	342317
Kosher #23	09/12/96	12/04/96	Gila	96-019624		12/03/96	342318
Kosher #23	09/12/96	12/04/96	Pinal	1996-040016		12/03/96	342318
Kosher #24	09/12/96	12/04/96	Gila	96-019625		12/03/96	342319
Kosher #25	09/12/96	12/04/96	Gila	96-019626		12/03/96	342320
Kosher #26	09/12/96	12/04/96	Gila	96-019627		12/03/96	342321
Kosher #27	09/12/96	12/04/96	Gila	96-019628		12/03/96	342322
Kosher #28	09/12/96	12/04/96	Gila	96-019629		12/03/96	342323
Kosher #29	09/12/96	12/04/96	Gila	96-019630		12/03/96	342324
Kosher #30	09/12/96	12/04/96	Gila	96-019631		12/03/96	342325
Kosher #31	09/12/96	12/04/96	Gila	96-019632		12/03/96	342326
Kosher #32	09/12/96	12/04/96	Pinal	1996-040017		12/03/96	342327
Kosher #33	09/12/96	12/04/96	Gila	96-019633		12/03/96	342328
Kosher #33	09/12/96	12/04/96	Pinal	1996-040018		12/03/96	
Kosher #34	09/12/96	12/04/96	Gila	96-019634		12/03/96	342329
Kosher #34	09/12/96	12/04/96	Pinal	1996-040019		12/03/96	

RECEIVED
 BLM AZ STATE OFFICE
 5 1



<u>Claim Name</u>	<u>Date Located</u>	<u>Date Recorded</u>	<u>Cty</u>	<u>Cty Record Dkt</u>	<u>Page</u>	<u>Date Filed BLM</u>	<u>BLM A MC Serial No.</u>
Kosher #35	09/12/96	12/04/96	Gila	96-019635		12/03/96	342330
Kosher #36	09/12/96	12/04/96	Gila	96-019636		12/03/96	342331
Kosher #37	09/12/96	12/04/96	Gila	96-019637		12/03/96	342332
Kosher #38	09/12/96	12/04/96	Gila	96-019638		12/03/96	342333
Kosher #39	09/12/96	12/04/96	Gila	96-019639		12/03/96	342334
Kosher #40	09/12/96	12/04/96	Gila	96-019640		12/03/96	342335
Kosher #41	09/12/96	12/04/96	Gila	96-019641		12/03/96	342336
Kosher #42	09/12/96	12/04/96	Gila	96-019642		12/03/96	342337
Kosher #43	09/12/96	12/04/96	Gila	96-019643		12/03/96	342338
Kosher #44	09/12/96	12/04/96	Pinal	1996-040020		12/03/96	342339
Kosher #45	09/12/96	12/04/96	Pinal	1996-040021		12/03/96	342340
Kosher #46	09/12/96	12/04/96	Pinal	1996-040022		12/03/96	342341
Kosher #46	09/12/96	12/04/96	Gila	96-019644		12/03/96	
Kosher #47	09/12/96	12/04/96	Pinal	1996-040023		12/03/96	342342
Kosher #47	09/12/96	12/04/96	Gila	96-019645		12/03/96	
Kosher #48	09/12/96	12/04/96	Gila	96-019646		12/03/96	342343
Kosher #49	09/12/96	12/04/96	Gila	96-019647		12/03/96	342344
Kosher #50	09/12/96	12/04/96	Gila	96-019648		12/03/96	342345
Kosher #51	09/12/96	12/04/96	Gila	96-019649		12/03/96	342346
Kosher #52	09/12/96	12/04/96	Gila	96-019650		12/03/96	342347
Kosher #53	09/12/96	12/04/96	Gila	96-019651		12/03/96	342348
Kosher #54	09/12/96	12/04/96	Gila	96-019652		12/03/96	342349
Kosher #55	09/12/96	12/04/96	Gila	96-019653		12/03/96	342350
Kosher #56	09/12/96	12/04/96	Gila	96-019654		12/03/96	342351
Kosher #57	09/12/96	12/04/96	Pinal	1996-040024		12/03/96	342352
Kosher #58	09/12/96	12/04/96	Pinal	1996-040025		12/03/96	342353
Kosher #59	09/12/96	12/04/96	Pinal	1996-040026		12/03/96	342354
Kosher #60	09/12/96	12/04/96	Pinal	1996-040027		12/03/96	342355
Kosher #60	09/12/96	12/04/96	Gila	96-019655		12/03/96	
Kosher #61	09/12/96	12/04/96	Pinal	1996-040028		12/03/96	342356
Kosher #61	09/12/96	12/04/96	Gila	96-019656		12/03/96	
Kosher #62	09/12/96	12/04/96	Gila	96-019657		12/03/96	342357
Kosher #63	09/12/96	12/04/96	Gila	96-019658		12/03/96	342358
Kosher #64	09/12/96	12/04/96	Gila	96-019659		12/03/96	342359
Kosher #65	09/12/96	12/04/96	Gila	96-019660		12/03/96	342360
Kosher #66	09/12/96	12/04/96	Gila	96-019661		12/03/96	342361
Kosher #67	09/12/96	12/04/96	Gila	96-019662		12/03/96	342362
Kosher #68	09/12/96	12/04/96	Gila	96-019663		12/03/96	342363
Kosher #69	09/12/96	12/04/96	Pinal	1996-040029		12/03/96	342364
Kosher #70	09/12/96	12/04/96	Pinal	1996-040030		12/03/96	342365
Kosher #71	09/12/96	12/04/96	Pinal	1996-040031		12/03/96	342366
Kosher #72	09/12/96	12/04/96	Pinal	1996-040032		12/03/96	342367

RECEIVED
 BLM AZ STATE OFFICE
 12/15/96

<u>Claim Name</u>	<u>Date Located</u>	<u>Date Recorded</u>	<u>Cty</u>	<u>Cty Record Dkt</u>	<u>Page</u>	<u>Date Filed BLM</u>	<u>BLM A MC Serial No.</u>
Kosher #73	09/12/96	12/04/96	Pinal	1996-040033		12/03/96	342368
Kosher #73	09/12/96	12/04/96	Gila	96-019664		12/03/96	
Kosher #74	09/12/96	12/04/96	Gila	96-019665		12/03/96	342369
Kosher #75	09/12/96	12/04/96	Gila	96-019666		12/03/96	342370
Kosher #76	09/12/96	12/04/96	Gila	96-019667		12/03/96	342371
Kosher #77	09/12/96	12/04/96	Gila	96-019668		12/03/96	342372
Kosher #78	09/12/96	12/04/96	Gila	96-019669		12/03/96	342373
Kosher #79	09/12/96	12/04/96	Gila	96-019670		12/03/96	342374
Kosher #80	09/12/96	12/04/96	Gila	96-019671		12/03/96	342375
Kosher #81	09/12/96	12/04/96	Pinal	1996-040034		12/03/96	342376
Kosher #82	09/12/96	12/04/96	Pinal	1996-040035		12/03/96	342377
Kosher #83	09/12/96	12/04/96	Pinal	1996-040036		12/03/96	342378
Kosher #84	09/12/96	12/04/96	Pinal	1996-040037		12/03/96	342379
Kosher #84	09/12/96	12/04/96	Gila	96-019672		12/03/96	
Kosher #85	09/12/96	12/04/96	Pinal	1996-040038		12/03/96	342380
Kosher #85	09/12/96	12/04/96	Gila	96-019673		12/03/96	
Kosher #86	09/12/96	12/04/96	Gila	96-019674		12/03/96	342381
Kosher #87	09/12/96	12/04/96	Gila	96-019675		12/03/96	342382
Kosher #88	09/12/96	12/04/96	Gila	96-019676		12/03/96	342383
Kosher #89	09/12/96	12/04/96	Gila	96-019677		12/03/96	342384
Kosher #90	09/12/96	12/04/96	Gila	96-019678		12/03/96	342385
Kosher #91	09/12/96	12/04/96	Gila	96-019679		12/03/96	342386
Kosher #92	09/12/96	12/04/96	Gila	96-019680		12/03/96	342387
Kosher #93	09/13/96	12/04/96	Pinal	1996-040039		12/03/96	342388
Kosher #94	09/13/96	12/04/96	Pinal	1996-040040		12/03/96	342389
Kosher #95	09/13/96	12/04/96	Pinal	1996-040041		12/03/96	342390
Kosher #96	09/13/96	12/04/96	Pinal	1996-040042		12/03/96	342391
Kosher #97	09/13/96	12/04/96	Pinal	1996-040043		12/03/96	342392
Kosher #97	09/13/96	12/04/96	Gila	96-019681		12/03/96	
Kosher #98	09/13/96	12/04/96	Pinal	1996-040044		12/03/96	342393
Kosher #98	09/13/96	12/04/96	Gila	96-019682		12/03/96	
Kosher #99	09/13/96	12/04/96	Gila	96-019683		12/03/96	342394
Kosher #100	09/13/96	12/04/96	Gila	96-019684		12/03/96	342395
Kosher #101	09/13/96	12/04/96	Gila	96-019685		12/03/96	342396
Kosher #102	09/13/96	12/04/96	Gila	96-019686		12/03/96	342397
Kosher #103	09/13/96	12/04/96	Gila	96-019687		12/03/96	342398
Kosher #104	09/13/96	12/04/96	Gila	96-019688		12/03/96	342399
Kosher #105	09/13/96	12/04/96	Gila	96-019689		12/03/96	342400
Kosher #106	09/13/96	12/04/96	Gila	96-019690		12/03/96	342401
Kosher #107	09/13/96	12/04/96	Pinal	1996-040045		12/03/96	342402
Kosher #108	09/13/96	12/04/96	Pinal	1996-040046		12/03/96	342403
Kosher #109	09/13/96	12/04/96	Pinal	1996-040047		12/03/96	342404

RECEIVED
 BLM AZ STATE OFFICE
 12/13/96

<u>Claim Name</u>	<u>Date Located</u>	<u>Date Recorded</u>	<u>Cty</u>	<u>Cty Record Dkt</u>	<u>Page</u>	<u>Date Filed BLM</u>	<u>BLM A MC Serial No.</u>
Kosher #110	09/13/96	12/04/96	Pinal	1996-040048		12/03/96	342405
Kosher #111	09/13/96	12/04/96	Pinal	1996-040049		12/03/96	342406
Kosher #112	09/13/96	12/04/96	Pinal	1996-040050		12/03/96	342407
Kosher #112	09/13/96	12/04/96	Gila	96-019691		12/03/96	
Kosher #113	09/13/96	12/04/96	Pinal	1996-040051		12/03/96	342408
Kosher #113	09/13/96	12/04/96	Gila	96-019692		12/03/96	
Kosher #114	09/13/96	12/04/96	Gila	96-019693		12/03/96	342409
Kosher #115	09/13/96	12/04/96	Gila	96-019694		12/03/96	342410
Kosher #116	09/13/96	12/04/96	Gila	96-019695		12/03/96	342411
Kosher #117	09/13/96	12/04/96	Gila	96-019696		12/03/96	342412
Kosher #118	09/13/96	12/04/96	Gila	96-019697		12/03/96	342413
Kosher #119	09/13/96	12/04/96	Gila	96-019698		12/03/96	342414
Kosher #120	09/13/96	12/04/96	Gila	96-019699		12/03/96	342415
Kosher #121	09/13/96	12/04/96	Gila	96-019700		12/03/96	342416
Kosher #122	09/13/96	12/04/96	Pinal	1996-040052		12/03/96	342417
Kosher #123	09/13/96	12/04/96	Pinal	1996-040053		12/03/96	342418
Kosher #124	09/13/96	12/04/96	Pinal	1996-040054		12/03/96	342419
Kosher #125	09/13/96	12/04/96	Pinal	1996-040055		12/03/96	342420
Kosher #126	09/13/96	12/04/96	Pinal	1996-040056		12/03/96	342421
Kosher #127	09/13/96	12/04/96	Pinal	1996-040057		12/03/96	342422
Kosher #127	09/13/96	12/04/96	Gila	96-019701		12/03/96	
Kosher #128	09/13/96	12/04/96	Pinal	1996-040058		12/03/96	342423
Kosher #128	09/13/96	12/04/96	Gila	96-019702		12/03/96	
Kosher #129	09/13/96	12/04/96	Gila	96-019703		12/03/96	342424
Kosher #130	09/13/96	12/04/96	Gila	96-019704		12/03/96	342425
Kosher #131	09/13/96	12/04/96	Gila	96-019705		12/03/96	342426
Kosher #132	09/13/96	12/04/96	Gila	96-019706		12/03/96	342427
Kosher #133	09/13/96	12/04/96	Gila	96-019707		12/03/96	342428
Kosher #134	09/13/96	12/04/96	Gila	96-019708		12/03/96	342429
Kosher #135	09/13/96	12/04/96	Gila	96-019709		12/03/96	342430
Kosher #136	09/13/96	12/04/96	Gila	96-019710		12/03/96	342431
Kosher #137	09/13/96	12/04/96	Gila	96-019711		12/03/96	342432
Kosher #138	09/13/96	12/04/96	Pinal	1996-040059		12/03/96	342433
Kosher #139	09/13/96	12/04/96	Pinal	1996-040060		12/03/96	342434
Kosher #140	09/13/96	12/04/96	Pinal	1996-040061		12/03/96	342435
Kosher #141	09/13/96	12/04/96	Pinal	1996-040062		12/03/96	342436
Kosher #142	09/13/96	12/04/96	Pinal	1996-040063		12/03/96	342437
Kosher #143	09/13/96	12/04/96	Pinal	1996-040064		12/03/96	342438
Kosher #144	09/13/96	12/04/96	Pinal	1996-040065		12/03/96	342439
Kosher #144	09/13/96	12/04/96	Gila	1996-019712		12/03/96	
Kosher #145	09/13/96	12/04/96	Pinal	1996-040066		12/03/96	342440
Kosher #145	09/13/96	12/04/96	Gila	1996-019713		12/03/96	

RECEIVED
 BLM A MC OFFICE
 8/24/96

<u>Claim Name</u>	<u>Date Located</u>	<u>Date Recorded</u>	<u>Cty</u>	<u>Cty Record Dkt</u>	<u>Page</u>	<u>Date Filed BLM</u>	<u>BLM A MC Serial No.</u>
Kosher #146	09/13/96	12/04/96	Gila	1996-019714		12/03/96	342441
Kosher #147	09/13/96	12/04/96	Gila	1996-019715		12/03/96	342442
Kosher #148	09/13/96	12/04/96	Gila	1996-019716		12/03/96	342443
Kosher #149	09/13/96	12/04/96	Gila	1996-019717		12/03/96	342444
Kosher #150	09/13/96	12/04/96	Gila	1996-019718		12/03/96	342445
Kosher #151	09/13/96	12/04/96	Gila	1996-019719		12/03/96	342446
Kosher #152	09/13/96	12/04/96	Gila	1996-019720		12/03/96	342447
Kosher #153	09/13/96	12/04/96	Gila	1996-019721		12/03/96	342448
Kosher #154	09/13/96	12/04/96	Gila	1996-019722		12/03/96	342449
Kosher #155	09/13/96	12/04/96	Gila	1996-019723		12/03/96	342450
Kosher #156	09/13/96	12/04/96	Pinal	1996-040067		12/03/96	342451
Kosher #157	09/13/96	12/04/96	Pinal	1996-040068		12/03/96	342452
Kosher #158	09/13/96	12/04/96	Pinal	1996-040069		12/03/96	342453
Kosher #159	09/13/96	12/04/96	Pinal	1996-040070		12/03/96	342454
Kosher #160	09/13/96	12/04/96	Pinal	1996-040071		12/03/96	342455
Kosher #161	09/14/96	12/04/96	Pinal	1996-040072		12/03/96	342456
Kosher #162	09/14/96	12/04/96	Pinal	1996-040073		12/03/96	342457
Kosher #163	09/14/96	12/04/96	Pinal	1996-040074		12/03/96	342458
Kosher #163	09/14/96	12/04/96	Gila	1996-019724		12/03/96	342459
Kosher #164	09/14/96	12/04/96	Pinal	1996-040075		12/03/96	342460
Kosher #164	09/14/96	12/04/96	Gila	1996-019725		12/03/96	342461
Kosher #165	09/14/96	12/04/96	Gila	1996-019726		12/03/96	342462
Kosher #166	09/14/96	12/04/96	Gila	1996-019727		12/03/96	342463
Kosher #167	09/14/96	12/04/96	Gila	1996-019728		12/03/96	342464
Kosher #168	09/14/96	12/04/96	Gila	1996-019729		12/03/96	342465
Kosher #169	09/14/96	12/04/96	Gila	1996-019730		12/03/96	342466
Kosher #170	09/14/96	12/04/96	Gila	1996-019731		12/03/96	342467
Kosher #171	09/14/96	12/04/96	Gila	1996-019732		12/03/96	342468
Kosher #172	09/14/96	12/04/96	Gila	1996-019733		12/03/96	342469
Kosher #173	09/14/96	12/04/96	Gila	1996-019734		12/03/96	342470
Kosher #174	09/14/96	12/04/96	Pinal	1996-040076		12/03/96	342471
Kosher #175	09/14/96	12/04/96	Pinal	1996-040077		12/03/96	342472
Kosher #176	09/14/96	12/04/96	Pinal	1996-040078		12/03/96	342473
Kosher #177	09/14/96	12/04/96	Pinal	1996-040079		12/03/96	342474
Kosher #178	09/14/96	12/04/96	Pinal	1996-040080		12/03/96	342475
Kosher #179	09/14/96	12/04/96	Pinal	1996-040081		12/03/96	342476
Kosher #180	09/14/96	12/04/96	Pinal	1996-040082		12/03/96	342477
Kosher #181	09/14/96	12/04/96	Pinal	1996-040083		12/03/96	342478
Kosher #182	09/14/96	12/04/96	Pinal	1996-040084		12/03/96	342479
Kosher #182	09/14/96	12/04/96	Gila	1996-019735		12/03/96	342480
Kosher #183	09/14/96	12/04/96	Pinal	1996-040085		12/03/96	342481
Kosher #183	09/14/96	12/04/96	Gila	1996-019736		12/03/96	342482

RECEIVED
 BLM ASSISTANT OFFICE
 MONTANA

<u>Claim Name</u>	<u>Date Located</u>	<u>Date Recorded</u>	<u>Cty</u>	<u>Cty Record Dkt</u>	<u>Page</u>	<u>Date Filed BLM</u>	<u>BLM A MC Serial No.</u>
Kosher #184	09/14/96	12/04/96	Gila	1996-019737		12/03/96	342479
Kosher #185	09/14/96	12/04/96	Gila	1996-019738		12/03/96	342480
Kosher #186	09/14/96	12/04/96	Pinal	1996-040086		12/03/96	342481
Kosher #187	09/14/96	12/04/96	Pinal	1996-040087		12/03/96	342482
Kosher #188	09/14/96	12/04/96	Pinal	1996-040088		12/03/96	342483
Kosher #189	09/14/96	12/04/96	Pinal	1996-040089		12/03/96	342484
Kosher #190	09/14/96	12/04/96	Pinal	1996-040090		12/03/96	342485
Kosher #191	09/14/96	12/04/96	Pinal	1996-040091		12/03/96	342486
Kosher #192	09/14/96	12/04/96	Pinal	1996-040092		12/03/96	342487
Kosher #193	09/14/96	12/04/96	Pinal	1996-040093		12/03/96	342488
Kosher #193	09/14/96	12/04/96	Gila	1996-019739		12/03/96	
Kosher #194	09/14/96	12/04/96	Pinal	1996-040094		12/03/96	342489
Kosher #194	09/14/96	12/04/96	Gila	1996-019740		12/03/96	
Kosher #195	09/14/96	12/04/96	Gila	1996-019741		12/03/96	342490
Kosher #196	09/14/96	12/04/96	Gila	1996-019742		12/03/96	342491
Kosher #197	09/14/96	12/04/96	Pinal	1996-040095		12/03/96	342492
Kosher #198	09/14/96	12/04/96	Pinal	1996-040096		12/03/96	342493
Kosher #199	09/14/96	12/04/96	Pinal	1996-040097		12/03/96	342494
Kosher #200	09/14/96	12/04/96	Pinal	1996-040098		12/03/96	342495
Kosher #201	09/14/96	12/04/96	Pinal	1996-040099		12/03/96	342496
Kosher #202	09/14/96	12/04/96	Pinal	1996-040100		12/03/96	342497
Kosher #203	09/14/96	12/04/96	Pinal	1996-040101		12/03/96	342498
Kosher #204	09/14/96	12/04/96	Pinal	1996-040102		12/03/96	342499
Kosher #205	09/14/96	12/04/96	Pinal	1996-040103		12/03/96	342500
Kosher #205	09/14/97	12/04/96	Gila	1996-019743		12/03/96	
Kosher #206	09/14/97	12/04/96	Gila	1996-019744		12/03/96	342501
Kosher #207	09/14/96	12/04/96	Pinal	1996-040104		12/03/96	342502
Kosher #208	09/14/96	12/04/96	Pinal	1996-040105		12/03/96	342503
Kosher #209	09/14/96	12/04/96	Pinal	1996-040106		12/03/96	342504
Kosher #210	09/14/96	12/04/96	Pinal	1996-040107		12/03/96	342505
Kosher #211	09/14/96	12/04/96	Pinal	1996-040108		12/03/96	342506
Kosher #211	09/14/96	12/04/96	Gila	1996-019745		12/03/96	
Kosher #212	09/14/96	12/04/96	Gila	1996-019746		12/03/96	342507
Kosher #213	09/14/96	12/04/96	Gila	1996-019747		12/03/96	342508
Kosher #214	09/14/96	12/04/96	Gila	1996-019748		12/03/96	342509
Kosher #215	09/14/96	12/04/96	Gila	1996-019749		12/03/96	342510
Kosher #216	09/14/96	12/04/96	Gila	1996-019750		12/03/96	342511
Kosher #217	09/14/96	12/04/96	Gila	1996-019751		12/03/96	342512
Kosher #218	09/14/96	12/04/96	Gila	1996-019752		12/03/96	342513
Kosher #219	09/14/96	12/04/96	Gila	1996-019753		12/03/96	342514
Kosher #220	06/28/02	07/24/02	Pinal	2002-039180		07/25/02	356448
Kosher #221	06/28/02	07/24/02	Pinal	2002-039181		07/25/02	356449

RECEIVED
 BLM AZ STATE OFFICE
 PHOENIX, ARIZONA

<u>Claim Name</u>	<u>Date Located</u>	<u>Date Recorded</u>	<u>Cty</u>	<u>Cty Record Dkt</u>	<u>Page</u>	<u>Date Filed BLM</u>	<u>BLM A MC Serial No.</u>
Kosher #222	06/28/02	07/24/02	Pinal	2002-039182		07/25/02	356450
Kosher #223	06/28/02	07/24/02	Pinal	2002-039183		07/25/02	356451 ✓
Kosher #224	06/28/02	07/24/02	Pinal	2002-039184		07/25/02	356452
Kosher #225	09/07/05	10/11/05	Pinal	2005-137450		09/08/05	367050
Kosher #226	09/07/05	10/11/05	Pinal	2005-137451		09/08/05	367051
Kosher #227	09/07/05	10/11/05	Pinal	2005-137449		09/08/05	367052
Kosher #228	09/07/05	10/11/05	Pinal	2005-137448		09/08/05	367053 ✓
Kosher #229	09/07/05	10/11/05	Pinal	2005-137447		09/08/05	367054

GROUP XII: (Unpatented mining claims situated in Section 1, Township 1 South, Range 13 East and Section 6, Township 1 South, Range 14 East, G&SR Mer., Gila County)

<u>Claim Name</u>	<u>Date Located</u>	<u>Date Recorded</u>	<u>Cty</u>	<u>Cty Record Dkt</u>	<u>Page</u>	<u>Date Filed BLM</u>	<u>BLM A MC Serial No.</u>
RJD #1	12/5/97	2/27/98	Gila	1998 2760		3/2/98	349780
RJD #2	12/5/97	2/27/98	Gila	1998 2761		3/2/98	349781
RJD #4	5/17/98	6/5/98	Gila	1998 8633		7/9/98	350335 ✓

I:\FILES\DOCS\CARL10260626\DOC\FQ9751.DOC

RECEIVED
 BLM AZ STATE OFFICE
 2009 AUG 28 A 8:51
 PHOENIX, ARIZONA

United States Department of the Interior
Bureau of Land Management
 BUSINESS & SUPPORT SVCS DIV
 ONE N CENTRAL AVE SUITE 800
 PHOENIX, AZ 85004 -4427
 Phone: (602) 417-9200

Receipt

No: 1990422

Transaction #: 2054629	
Date of Transaction: 08/28/2009	
CUSTOMER:	JOHN LACY 2525 E BROADWAY BLVD STE 200 TUCSON, AZ 85716-5350 US

LINE #	QTY	DESCRIPTION	REMARKS	UNIT PRICE	TOTAL
1	1.00	LOCATABLE MINERALS / MINING CLAIMS-NOT NEW-UNADJUD, ONE AUTH NO. ONLY / MINING CLAIM MONEY RECEIVED CASES: AMC298647/\$69160.00	MAINT 2010	- n/a -	69160.00
TOTAL:					\$69,160.00

PAYMENT INFORMATION					
1	AMOUNT:	69160.00	POSTMARKED:	08/26/2009	
	TYPE:	CHECK	RECEIVED:	08/28/2009	
	CHECK NO:	00016102			
	NAME:	CARLOTA COPPER COMPANY PO BOX 1009 MIAMI AZ 85539 US			

REMARKS

This receipt was generated by the automated BLM Collections and Billing System and is a paper representation of a portion of the official electronic record contained therein.

AMC 50970
52072
 97784
 131760
 265777
 293003
 299053
 312258
 327648

AMC 35792
 39092
 49212
 48023
 33342
 330826

PHOENIX, ARIZONA
 2009 AUG - 6 A 10: 26
 2009
 RECEIVED
 BLM/ARIZONA STATE OFFICE

August 6, 2009
 After recording, return to:
 Freeport-McMoRan Corporation
 Attn: D. Stillwell
 1 North Central Avenue
 Phoenix, AZ 85004

Bureau of Land Management
 Department of the Interior
 One N. Central Avenue
 Phoenix, AZ 85004

NOTICE OF INTENT TO HOLD MINING CLAIMS AND PAYMENT OF BLM MAINTENANCE FEE

Re: Payment of Annual Claim Maintenance Fee


Dear Sir or Madam:

This will serve as notice that Freeport-McMoRan Miami, Inc., formerly known as Phelps Dodge Miami, Inc., whose address for purpose of this filing is Land and Water Department, One North Central Ave., Phoenix, Arizona 85004, intends to hold the mining claims and/or mill sites described on Exhibit A attached hereto for the assessment year ending at 12 o'clock, noon, on September 1, 2010 by payment of the annual maintenance fee of \$140 per claim or site. Payment of such amount is made herewith for such assessment year for each of the claims and sites, the name, and BLM serial number with the book and page or index number of recording of the location notice in the official records of Gila County, Arizona, of which, is set forth on Exhibit A attached hereto and by this reference incorporated herein.

Donald A. Stillwell
 Donald A. Stillwell for
 Freeport-McMoRan Miami, Inc.

State of Arizona)
) ss.
 County of Maricopa)

The foregoing instrument was acknowledged before me on August 6, 2009, by Donald A. Stillwell on behalf of Freeport-McMoRan Miami, Inc.
 (Seal)

 **STEPHANIE D. TURTON**
 Notary Public - Arizona
 Maricopa County
 Expires 11/18/2011

Stephanie D. Turton
 Notary Public
 My commission expires: 11/18/2011

ENTERED
 AUG 24 2009
 119

Exhibit A

County: Gila

State: AZ

<u>BLM Serial #</u>	<u>Claim Name</u>	<u>Original Recording</u>		<u>Amended Recording</u>		<u>Location</u>
		<u>Recording #</u>	<u>Page #</u>	<u>Recording #</u>	<u>Page #</u>	
AMC 035795	QUARTZ SITE NO. 4 (A)	466	188			SEC21-T01N-R14E
AMC 035796	QUARTZ SITE NO. 5 (A)	466	187			SEC21-T01N-R14E
AMC 035797	QUARTZ SITE NO. 6 (A)	466	186			SEC21-T01N-R14E
AMC 035798	QUARTZ SITE NO. 7 (A)	466	185			SEC21-T01N-R14E
AMC 035799	QUARTZ SITE NO. 8 (A)	466	184			SEC21-T01N-R14E
AMC 035802	QUARTZ SITE NO. 11 (A)	466	181			SEC21-T01N-R14E
AMC 035803	QUARTZ SITE NO. 12 (A)	466	180			SEC21-T01N-R14E
AMC 035804	QUARTZ SITE NO. 13 (A)	466	179			SEC21-T01N-R14E
AMC 035805	QUARTZ SITE NO. 14 (A)	466	178			SEC21-T01N-R14E
AMC 035817	QUARTZ SITE #25 (A)	466	220			SEC22-T01N-R14E
AMC 035818	QUARTZ SITE #26 (A)	466	221			SEC22-T01N-R14E
AMC 035819	QUARTZ SITE #27 (A)	466	166			SEC22-T01N-R14E
AMC 035822	HARDROCK NO. 1 (A)	466	200			SEC15-T01N-R14E
AMC 035823	HARDROCK NO. 2 (A)	466	193			SEC15-T01N-R14E
AMC 035826	MOONLIGHT (A)	466	196			SEC21-T01N-R14E
AMC 035827	BLACK OAK (A)	466	199			SEC21-T01N-R14E
AMC 035828	BLACK OAK NO. 2 (A)	466	198			SEC21-T01N-R14E
AMC 035829	BLACK OAK NO. 3 (A)	466	197			SEC22-T01N-R14E
AMC 035837	PINTO COPPER FRACTION (A)	466	204			SEC28-T01N-R14E
AMC 035838	PINTO COPPER NO. 1 (A)	466	210			SEC27-T01N-R14E
AMC 035839	PINTO COPPER NO. 2 (A)	466	211			SEC27-T01N-R14E
AMC 035840	PINTO COPPER NO. 3 (A)	466	212			SEC27-T01N-R14E
AMC 035841	PINTO COPPER NO. 4 (A)	466	213			SEC27-T01N-R14E
AMC 035842	PINTO COPPER NO. 5 (A)	466	214			SEC27-T01N-R14E
AMC 035843	PINTO COPPER NO. 6 (A)	466	219			SEC28-T01N-R14E
AMC 035844	PINTO COPPER NO. 7 (A)	466	222			SEC28-T01N-R14E
AMC 035845	PINTO COPPER NO. 8 (A)	466	223			SEC28-T01N-R14E
AMC 035846	PINTO COPPER NO. 9 (A)	466	205			SEC28-T01N-R14E

Date: 6/18/2009

28/58

JUN 23 2009 10:29

RECEIVED
BLM STATE OFFICE

Exhibit A

County: Gila

State: AZ

BLM Serial #

Claim Name

Original Recording

Amended Recording

Recording #

Page #

Recording #

Page #

Location

<u>BLM Serial #</u>	<u>Claim Name</u>	<u>Original Recording</u>	<u>Amended Recording</u>	<u>Location</u>
		<u>Recording #</u>	<u>Page #</u>	
AMC 035847	PINTO COPPER NO. 10 (A)	466	206	SEC28-T01N-R14E
AMC 035848	PINTO COPPER NO. 11 (A)	466	207	SEC28-T01N-R14E
AMC 035849	PINTO COPPER NO. 12 (A)	466	208	SEC28-T01N-R14E
AMC 035850	PINTO COPPER NO. 13 (A)	466	209	SEC28-T01N-R14E
AMC 039092	KAY 1	262	305	471 40 SEC15-T01N-R14E
AMC 039093	KAY 2	262	306	471 41 SEC15-T01N-R14E
AMC 039094	KAY 3	262	307	471 42 SEC15-T01N-R14E
AMC 039095	KAY 4	262	308	471 43 SEC15-T01N-R14E
AMC 039096	KAY 5	262	309	471 44 SEC15-T01N-R14E
AMC 039097	KAY 6	262	310	471 45 SEC15-T01N-R14E
AMC 039098	KAY 7	262	311	471 46 SEC15-T01N-R14E
AMC 039099	KAY 8	262	312	471 47 SEC15-T01N-R14E
AMC 039100	KAY 9	262	313	471 48 SEC15-T01N-R14E
AMC 039101	KAY 10	262	314	471 49 SEC15-T01N-R14E
AMC 039102	KAY 11	262	315	471 50 SEC15-T01N-R14E
AMC 039103	KAY 12	262	316	471 51 SEC15-T01N-R14E
AMC 039104	KAY 13	262	317	471 52 SEC15-T01N-R14E
AMC 039105	KAY 14	262	318	471 53 SEC15-T01N-R14E
AMC 039106	KAY 15	262	319	471 54 SEC15-T01N-R14E
AMC 039107	KAY 16	262	320	471 55 SEC15-T01N-R14E
AMC 039108	KAY 17	262	321	471 56 SEC22-T01N-R14E
AMC 039109	KAY 18	262	322	471 57 SEC21-T01N-R14E
AMC 039110	KAY 19	262	323	471 58 SEC22-T01N-R14E
AMC 039111	KAY 20	262	324	471 59 SEC21-T01N-R14E
AMC 039112	KAY 21	262	325	471 60 SEC22-T01N-R14E
AMC 039113	KAY 22	262	326	471 61 SEC21-T01N-R14E
AMC 039114	KAY 23	262	327	471 62 SEC22-T01N-R14E
AMC 039137	KAY 50	262	352	471 85 SEC14-T01N-R14E
AMC 039138	KAY 51	262	353	471 86 SEC14-T01N-R14E
AMC 039144	KAY 57	262	359	471 92 SEC10-T01N-R14E
AMC 039145	KAY 58	262	360	471 93 SEC09-T01N-R14E
AMC 039162	KAY 81	264	328	471 110 SEC15-T01N-R14E
AMC 039163	KAY 82	264	329	471 111 SEC15-T01N-R14E
AMC 039165	KAY 85	262	373	471 113 SEC22-T01N-R14E
AMC 039166	KAY 86	262	374	471 114 SEC22-T01N-R14E
AMC 039167	KAY 87	262	375	471 115 SEC15-T01N-R14E

Date: 6/18/2009

Handwritten signature/initials

RECEIVED
 COUNTY OF GILA
 6/18/2009

Exhibit A

County: Gila

State: AZ

Original Recording

Amended Recording

BLM Serial #	Claim Name	Original Recording		Amended Recording		Location
		Recording #	Page #	Recording #	Page #	
AMC 039168	KAY 88	262	376	471	116	SEC22-T01N-R14E
AMC 039169	KAY 89	262	377	471	117	SEC15-T01N-R14E
AMC 039170	KAY 90	262	378	471	118	SEC15-T01N-R14E
AMC 039171	KAY 91	262	379	471	119	SEC15-T01N-R14E
AMC 039172	KAY 92	262	380	471	120	SEC15-T01N-R14E
AMC 039173	KAY 93	262	381	471	121	SEC15-T01N-R14E
AMC 039174	KAY 94	262	382	471	122	SEC15-T01N-R14E
AMC 039175	KAY 95	262	383	471	123	SEC15-T01N-R14E
AMC 039176	KAY 96	262	384	471	124	SEC15-T01N-R14E
AMC 039177	KAY 97	262	385	471	125	SEC15-T01N-R14E
AMC 039178	KAY 98	262	386	471	126	SEC15-T01N-R14E
AMC 039179	KAY 99	262	387	471	127	SEC15-T01N-R14E
AMC 039180	KAY 100	262	388	471	128	SEC15-T01N-R14E
AMC 039181	KAY 101	262	389	471	129	SEC15-T01N-R14E
AMC 039182	KAY 102	262	390	471	130	SEC15-T01N-R14E
AMC 039183	KAY 103	262	391	471	131	SEC15-T01N-R14E
AMC 039184	KAY 104	262	392	471	132	SEC15-T01N-R14E
AMC 039185	KAY 108	262	396	471	133	SEC09-T01N-R14E
AMC 039186	KAY 109	270	267	471	134	SEC22-T01N-R14E
AMC 039187	KAY 110	270	268	471	135	SEC21-T01N-R14E
AMC 039188	KAY 111	270	269	471	136	SEC22-T01N-R14E
AMC 039189	KAY 112	270	270	471	137	SEC21-T01N-R14E
AMC 039190	KAY 113	270	271	471	138	SEC22-T01N-R14E
AMC 039191	KAY 114	270	272	471	139	SEC22-T01N-R14E
AMC 048124	DESERTER	20	16	24	239	SEC22-T01N-R14E
AMC 048125	CHIEF #3	25	79	24	240	SEC22-T01N-R14E
AMC 048126	CHIEF #4	25	80	24	241	SEC22-T01N-R14E
AMC 048127	CHIEF #5	25	81	24	242	SEC22-T01N-R14E
AMC 048128	CHIEF #6	25	82	24	243	SEC22-T01N-R14E
AMC 048129	RESCUE MILL	270	578			SEC16-T01N-R15E
AMC 049306	IL 75	216	443			SEC35-T01N-R14E
AMC 049308	IL 77	216	445			SEC35-T01N-R14E
AMC 049312	IL 81	216	449			SEC35-T01N-R14E
AMC 049313	IL 82	216	450			SEC35-T01N-R14E
AMC 049314	IL 88	216	516			SEC03-T01S-R14E
AMC 049316	IL 90	216	518			SEC03-T01S-R14E
AMC 049318	IL 92	216	520			SEC03-T01S-R14E
AMC 049319	IL 93	216	521			SEC03-T01S-R14E

Date: 6/18/2009

Page 3

2009 JUN - 6 - 10:26 AM

RECEIVED
GILIA COUNTY CLERK'S OFFICE

Handwritten marks and signatures on the left side of the page, including a large checkmark and the number 49212.

Exhibit A

County: Gila

State: AZ

BLM Serial #	Claim Name	Original Recording		Amended Recording		Location
		Recording #	Page #	Recording #	Page #	
✓ AMC 049320	IL 94	216	522			SEC03-T01S-R14E
✓ AMC 049329	IL 103	216	531			SEC03-T01S-R14E
✓ AMC 049332	IL 108	216	536			SEC03-T01S-R14E
✓ AMC 049333	IL 109	216	537			SEC03-T01S-R14E
✓ AMC 049334	IL 110	216	538			SEC03-T01S-R14E
✓ AMC 049335	IL 111	216	539			SEC03-T01S-R14E
✓ AMC 049336	IL 112	216	540			SEC03-T01S-R14E
✓ AMC 049337	IL 113	216	541			SEC03-T01S-R14E
✓ AMC 049338	IL 114	216	542			SEC03-T01S-R14E
✓ AMC 049339	IL 115	216	543			SEC03-T01S-R14E
✓ AMC 049340	IL 116	216	544			SEC03-T01S-R14E
✓ AMC 049341	IL 117	216	545			SEC03-T01S-R14E
✓ AMC 049342	IL 118	216	546			SEC03-T01S-R14E
✓ AMC 049343	IL 119	216	547			SEC03-T01S-R14E
✓ AMC 049344	IL 120	216	550			SEC03-T01S-R14E
✓ AMC 049345	IL 121	216	551			SEC33-T01N-R14E
✓ AMC 049346	IL 122	216	552	305	422	SEC33-T01N-R14E
✓ AMC 049347	IL 123	216	553			SEC33-T01N-R14E
✓ AMC 049348	IL 124	216	554	305	421	SEC33-T01N-R14E
✓ AMC 049349	IL 125	216	555			SEC33-T01N-R14E
✓ AMC 049350	IL 126	216	556			SEC33-T01N-R14E
✓ AMC 049351	IL 127	216	557			SEC33-T01N-R14E
✓ AMC 049352	IL 128	216	558			SEC33-T01N-R14E
✓ AMC 049353	IL 129	216	559			SEC33-T01N-R14E
✓ AMC 049354	IL 130	216	560			SEC33-T01N-R14E
✓ AMC 049355	IL 131	216	561			SEC33-T01N-R14E
✓ AMC 049356	IL 132	216	562			SEC33-T01N-R14E
✓ AMC 049357	IL 133	216	563			SEC33-T01N-R14E
✓ AMC 049358	IL 134	216	564			SEC33-T01N-R14E
✓ AMC 049359	IL 135	216	565			SEC33-T01N-R14E
✓ AMC 049360	IL 136	216	566			SEC33-T01N-R14E
✓ AMC 049361	IL 137	216	567			SEC33-T01N-R14E
✓ AMC 049362	IL 138	216	568			SEC33-T01N-R14E
✓ AMC 049363	IL 139	216	569			SEC33-T01N-R14E
✓ AMC 049364	IL 143	216	573	305	420	SEC33-T01N-R14E
✓ AMC 049365	IL 144	216	574	305	419	SEC33-T01N-R14E
✓ AMC 049366	IL 145	216	575	305	418	SEC33-T01N-R14E
✓ AMC 049367	IL 146	216	576			SEC33-T01N-R14E

Date: 6/18/2009

38/5/09

RECEIVED
 COUNTY CLERK'S OFFICE
 GILA COUNTY, ARIZONA
 2009 JUN -6 A 10:29

Exhibit A

County: Gila

State: AZ

Original Recording

Amended Recording

BLM Serial #	Claim Name	Original Recording		Amended Recording		Location
		Recording #	Page #	Recording #	Page #	
AMC 049368	IL 147	216	577			SEC33-T01N-R14E
AMC 049373	IL 152	216	581			SEC33-T01N-R14E
AMC 049375	IL 154	216	583			SEC33-T01N-R14E
AMC 049376	IL 155	216	584			SEC33-T01N-R14E
AMC 049377	IL 156	216	585			SEC33-T01N-R14E
AMC 049378	IL 157	216	586			SEC33-T01N-R14E
AMC 049379	IL 158	216	587			SEC33-T01N-R14E
AMC 049380	IL 159	216	588			SEC33-T01N-R14E
AMC 049381	IL 160	216	589			SEC33-T01N-R14E
AMC 049382	IL 161	216	590			SEC33-T01N-R14E
AMC 049383	IL 162	216	591			SEC33-T01N-R14E
AMC 049385	IL 168	216	597	305	417	SEC33-T01N-R14E
AMC 049409	IL 200	216	548			SEC03-T01S-R14E
AMC 049410	IL 201	216	549			SEC04-T01S-R14E
AMC 049411	IL 202	230	605			SEC04-T01S-R14E
AMC 049412	IL 203	230	606			SEC04-T01S-R14E
AMC 049413	IL 204	230	607			SEC04-T01S-R14E
AMC 049414	IL 205	230	608			SEC03-T01S-R14E
AMC 049415	IL 206	230	609			SEC04-T01S-R14E
AMC 049416	IL 207	230	610			SEC04-T01S-R14E
AMC 049417	IL 208	230	611			SEC04-T01S-R14E
AMC 049418	IL 209	230	612			SEC04-T01S-R14E
AMC 049419	IL 210	230	613			SEC33-T01N-R14E
AMC 049420	IL 211	230	614			SEC33-T01N-R14E
AMC 049421	IL 212	230	615			SEC33-T01N-R14E
AMC 049422	IL 213	230	616			SEC33-T01N-R14E
AMC 049423	IL 214	230	617			SEC33-T01N-R14E
AMC 049424	IL 215	230	618			SEC33-T01N-R14E
AMC 049425	IL 216	230	619			SEC33-T01N-R14E
AMC 049426	IL 217	230	620			SEC33-T01N-R14E
AMC 049427	IL 218	230	621			SEC04-T01S-R14E
AMC 049428	IL 219	230	622			SEC04-T01S-R14E
AMC 049429	IL 304	299	216			SEC03-T01S-R14E
AMC 049430	IL 305	299	217			SEC03-T01S-R14E
AMC 049431	IL 306	299	218			SEC03-T01S-R14E
AMC 049432	IL 307	299	219			SEC03-T01S-R14E
AMC 049433	IL 308	299	220			SEC03-T01S-R14E
AMC 049434	IL 309	299	221			SEC04-T01S-R14E

Date: 6/18/2009

38/sc

RECEIVED
 BUREAU OF LAND MANAGEMENT
 U.S. DEPARTMENT OF THE INTERIOR
 WASHINGTON, D.C. 20250

Exhibit A

County: Gila

State: AZ

BLM Serial #	Claim Name	Original Recording		Amended Recording		Location
		Recording #	Page #	Recording #	Page #	
AMC 049436	IL 311	305	415			SEC33-T01N-R14E
AMC 049437	IL 312	305	416			SEC33-T01N-R14E
AMC 049438	IL 313	308	973			SEC03-T01S-R14E
AMC 049453	RIDGE 15	344	656			SEC36-T01N-R14E
AMC 049476	RALSTON 15	337	61			SEC13-T01N-R14E
AMC 049477	RALSTON 16	337	63			SEC13-T01N-R14E
AMC 049478	RALSTON 17	337	65			SEC13-T01N-R14E
AMC 049486	RALSTON 25	337	81			SEC13-T01N-R14E
AMC 049487	RALSTON 26	337	83			SEC13-T01N-R14E
AMC 049488	RALSTON 27	337	85			SEC13-T01N-R14E
AMC 049489	RALSTON 28	337	87			SEC13-T01N-R14E
AMC 049490	RALSTON 29	337	89			SEC13-T01N-R14E
AMC 049491	RALSTON 30	337	91			SEC13-T01N-R14E
AMC 049492	RALSTON 31	337	845			SEC13-T01N-R14E
AMC 049498	RALSTON 37	337	857			SEC13-T01N-R14E
AMC 049499	RALSTON 38	337	859			SEC13-T01N-R14E
AMC 049500	RALSTON 39	337	861			SEC13-T01N-R14E
AMC 049501	RALSTON 40	337	863			SEC13-T01N-R14E
AMC 049502	RALSTON 41	337	865			SEC13-T01N-R14E
AMC 049503	RALSTON 42	337	867			SEC13-T01N-R14E
AMC 049504	RALSTON 43	337	869			SEC13-T01N-R14E
AMC 049511	RALSTON 50	337	883			SEC13-T01N-R14E
AMC 049512	RALSTON 51	337	885			SEC13-T01N-R14E
AMC 049513	RALSTON 52	337	887			SEC13-T01N-R14E
AMC 049524	RALSTON 63	337	909			SEC13-T01N-R14E
AMC 049525	RALSTON 64	337	911			SEC14-T01N-R14E
AMC 049526	RALSTON 65	337	913			SEC14-T01N-R14E
AMC 049527	RALSTON 66	337	915			SEC14-T01N-R14E
AMC 049535	RALSTON 74	337	931			SEC14-T01N-R14E
AMC 049536	RALSTON 75	337	933			SEC14-T01N-R14E
AMC 049537	RALSTON 76	337	935			SEC14-T01N-R14E
AMC 049538	RALSTON 77	337	937			SEC14-T01N-R14E
AMC 049539	RALSTON 78	337	939			SEC14-T01N-R14E
AMC 049542	RALSTON 81	337	945			SEC14-T01N-R14E
AMC 049543	RALSTON 82	337	947			SEC14-T01N-R14E
AMC 049544	RALSTON 83	337	949			SEC14-T01N-R14E
AMC 049577	WEBSTER 1	320	548			SEC13-T01N-R14E
AMC 049578	WEBSTER 2	320	550			SEC13-T01N-R14E

Date: 6/18/2009

38/52

RECEIVED
 COUNTY CLERK'S OFFICE
 GILA COUNTY, ARIZONA
 JUN 23 2009 10:26 AM

Exhibit A

County: Gila

State: AZ

BLM Serial #	Claim Name	Original Recording		Amended Recording		Location
		Recording #	Page #	Recording #	Page #	
AMC 049579	WEBSTER 3	320	552			SEC13-T01N-R14E
AMC 049580	WEBSTER 4	320	554			SEC13-T01N-R14E
AMC 049581	WEBSTER 5	320	556			SEC13-T01N-R14E
AMC 049582	WEBSTER 6	320	558			SEC13-T01N-R14E
AMC 049583	WEBSTER 7	320	560			SEC13-T01N-R14E
AMC 049584	WEBSTER 8	320	562			SEC13-T01N-R14E
AMC 049585	WEBSTER 9	320	564			SEC13-T01N-R14E
AMC 049586	WEBSTER 10	320	566			SEC13-T01N-R14E
AMC 049587	WEBSTER 11	320	568			SEC13-T01N-R14E
AMC 049588	WEBSTER 12	320	570			SEC13-T01N-R14E
AMC 049589	WEBSTER 13	320	572			SEC13-T01N-R14E
AMC 049590	WEBSTER 14	320	574			SEC13-T01N-R14E
AMC 049591	WEBSTER 15	320	576			SEC13-T01N-R14E
AMC 049592	WEBSTER 16	320	578			SEC13-T01N-R14E
AMC 049593	WEBSTER 17	320	580			SEC13-T01N-R14E
AMC 049594	WEBSTER 18	320	582			SEC13-T01N-R14E
AMC 049595	WEBSTER 19	320	584			SEC13-T01N-R14E
AMC 049596	WEBSTER 20	320	586			SEC13-T01N-R14E
AMC 049597	WEBSTER 21	320	588			SEC13-T01N-R14E
AMC 049598	WEBSTER 22	320	590			SEC13-T01N-R14E
AMC 049599	WEBSTER 23	320	592			SEC13-T01N-R14E
AMC 049600	WEBSTER 24	320	594			SEC13-T01N-R14E
AMC 049601	WEBSTER 25	320	596			SEC13-T01N-R14E
AMC 049602	WEBSTER 26	320	598			SEC13-T01N-R14E
AMC 049603	WEBSTER 27	320	600			SEC13-T01N-R14E
AMC 049604	WEBSTER 28	320	602			SEC13-T01N-R14E
AMC 049605	WEBSTER 29	320	604			SEC13-T01N-R14E
AMC 049606	WEBSTER 30	320	606			SEC13-T01N-R14E
AMC 049607	WEBSTER 31	320	608			SEC13-T01N-R14E
AMC 049608	WEBSTER 32	320	610			SEC13-T01N-R14E
AMC 049609	WEBSTER 33	320	612			SEC13-T01N-R14E
AMC 049610	WEBSTER 34	320	614			SEC13-T01N-R14E
AMC 049611	WEBSTER 35	320	616			SEC13-T01N-R14E
AMC 049612	WEBSTER 36	320	618			SEC13-T01N-R14E
AMC 049613	WEBSTER 37	320	620			SEC13-T01N-R14E
AMC 049614	WEBSTER 38	320	622			SEC13-T01N-R14E
AMC 049615	WEBSTER 39	320	624			SEC13-T01N-R14E
AMC 049616	WEBSTER 40	320	626			SEC13-T01N-R14E

Date: 6/18/2009

Page 7

38/52

RECEIVED
 COUNTY CLERK'S OFFICE
 GILA COUNTY, ARIZONA
 JUN 23 10:26 AM 2009

Exhibit A

County: Gila

State: AZ

BLM Serial #	Claim Name	Original Recording		Amended Recording		Location
		Recording #	Page #	Recording #	Page #	
AMC 049617	WEBSTER 41	320	628			SEC13-T01N-R14E
AMC 049618	WEBSTER 42	320	630			SEC13-T01N-R14E
AMC 049619	WEBSTER 43	320	632			SEC13-T01N-R14E
AMC 049620	WEBSTER 44	320	634			SEC13-T01N-R14E
AMC 049621	WEBSTER 45	320	636			SEC13-T01N-R14E
AMC 049622	WEBSTER 46	320	638			SEC13-T01N-R14E
AMC 049623	WEBSTER 47	323	813			SEC13-T01N-R14E
AMC 049624	WEBSTER 48	323	814			SEC13-T01N-R14E
AMC 051319	JOAN MILL SITE 25	288	737	291	81	SEC36-T01N-R14E
AMC 051320	JOAN MILL SITE 34	288	746	637	799	SEC35-T01N-R14E
AMC 051321	JOAN MILL SITE 42	288	754	637	802	SEC35-T01N-R14E
AMC 051322	JOAN MILL SITE 43	288	755	637	805	SEC35-T01N-R14E
AMC 051323	JOAN MILL SITE 48	288	760	637	808	SEC35-T01N-R14E
AMC 051324	JOAN MILL SITE 49	288	761	637	811	SEC35-T01N-R14E
AMC 051325	JOAN MILL SITE 53	288	765	637	814	SEC35-T01N-R14E
AMC 051326	JOAN MILL SITE 54	288	766	637	817	SEC35-T01N-R14E
AMC 052072	GE 1	214	466	558	577	SEC17-T01N-R15E
AMC 052073	GE 2	214	467	558	580	SEC17-T01N-R15E
AMC 052074	GE 3	214	468	558	583	SEC17-T01N-R15E
AMC 052075	GE 4	214	469	558	586	SEC17-T01N-R15E
AMC 052076	GE 5	214	470	558	589	SEC17-T01N-R15E
AMC 052077	GE 6	214	471	558	592	SEC17-T01N-R15E
AMC 052078	GE 7	214	472	558	595	SEC17-T01N-R15E
AMC 052079	GE 8	214	473	558	598	SEC17-T01N-R15E
AMC 052080	GE 9	214	474	558	601	SEC17-T01N-R15E
AMC 052081	GE 10	214	475	558	604	SEC17-T01N-R15E
AMC 052082	GE 11	214	476			SEC18-T01N-R15E
AMC 052083	GE 12	214	477			SEC18-T01N-R15E
AMC 052084	GE 13	214	478			SEC18-T01N-R15E
AMC 052088	DIVIDE #2	36	522	261	437	SEC14-T01N-R14E
AMC 052090	DIVIDE #4	36	524	261	441	SEC13-T01N-R14E
AMC 052091	DIVIDE #5	36	525	261	443	SEC13-T01N-R14E
AMC 052092	DIVIDE #6	36	526	261	445	SEC13-T01N-R14E
AMC 052093	DIVIDE #7	36	527	261	447	SEC13-T01N-R14E
AMC 052094	DIVIDE #8	36	528	261	449	SEC14-T01N-R14E
AMC 052095	DIVIDE #9	36	529	261	451	SEC14-T01N-R14E
AMC 052096	DIVIDE #10	36	530	261	453	SEC13-T01N-R14E
AMC 052097	DIVIDE #11	36	564	261	455	SEC13-T01N-R14E

Date: 6/18/2009

38/50

RECEIVED
 BUREAU OF LAND MANAGEMENT
 92 101 A - 9 - 001 102

Exhibit A

County: Gila

State: AZ

Original Recording

Amended Recording

BLM Serial #	Claim Name	Original Recording		Amended Recording		Location
		Recording #	Page #	Recording #	Page #	
AMC 052103	LUCHILLA	22	76	75	164	SEC13-T01N-R14E
AMC 052104	LUCHILLA NO. 2	18	56	75	163	SEC13-T01N-R14E
AMC 052105	LUCHILLA NO. 3	48	236	76	307	SEC13-T01N-R14E
AMC 052106	LUCHILLA FRACTION	38	624	42	167	SEC13-T01N-R14E
AMC 052107	RAVEN	22	77	82	150	SEC13-T01N-R14E
AMC 052108	MANZANITA NO. 2	17	85	75	162	SEC13-T01N-R14E
AMC 052109	MANZANITA NO. 3	18	17	82	148	SEC13-T01N-R14E
AMC 052110	I. C.	36	548	75	161	SEC13-T01N-R14E
AMC 052111	I. C. #2	47	438			SEC13-T01N-R14E
AMC 052112	GOLD COIN NO. 2	46	470	82	152	SEC13-T01N-R14E
AMC 052113	GOLD COIN NO. 4	48	187	82	151	SEC13-T01N-R14E
AMC 052114	BLACK EAGLE NO. 1	48	169	82	149	SEC13-T01N-R14E
AMC 052115	GOLD BAR NO. 1	48	446			SEC13-T01N-R14E
AMC 052116	GOLD BAR #2	48	447			SEC13-T01N-R14E
AMC 052121	RALSTON 3	261	459			SEC13-T01N-R14E
AMC 052122	RALSTON 4	261	460			SEC13-T01N-R14E
AMC 052123	RALSTON 5	261	461			SEC13-T01N-R14E
AMC 052124	RALSTON 6	261	462			SEC13-T01N-R14E
AMC 052126	RALSTON 8	261	464			SEC13-T01N-R14E
AMC 052132	1511551	303	639			SEC14-T01N-R14E
AMC 052133	1511552	303	640			SEC15-T01N-R15.5E
AMC 052134	2211551	303	641			SEC15-T01N-R15.5E
AMC 052138	2211555	303	645			SEC15-T01N-R15.5E
AMC 052141	2211558	303	648			SEC22-T01N-R15.5E
AMC 052172	2711553	303	676			SEC22-T01N-R15.5E
AMC 052173	HOOPEES #3	2	232	295	546	SEC05-T01N-R15E
AMC 052174	HOOPEES #4	2	233	295	548	SEC05-T01N-R15E
AMC 052175	HOOPEES #5	2	234	295	550	SEC31-T02N-R15E
AMC 052176	HOOPEES #6	2	235	295	552	SEC31-T02N-R15E
AMC 052177	PINK LIMESTONE #1	170	534	295	537	SEC31-T02N-R15E
AMC 052178	PINK LIMESTONE #2	170	535	295	539	SEC31-T02N-R15E
AMC 052179	PINK LIMESTONE 3	295	541			SEC31-T02N-R15E
AMC 052180	PINK LIMESTONE 4	295	542			SEC31-T02N-R15E
AMC 052181	PINK LIMESTONE 5	295	543			SEC31-T02N-R15E
AMC 052182	PINK LIMESTONE 6	295	544			SEC31-T02N-R15E
AMC 052183	PINK LIMESTONE 7	295	545			SEC31-T02N-R15E
AMC 052184	CONCHO NO. 3	35	172	211	71	SEC33-T01N-R14E
AMC 052185	CONCHO NO. 4	35	173	211	73	SEC33-T01N-R14E

Date: 6/18/2009

Page 9

2009 JUN - 9 A 10:26

RECEIVED
BLM / GILA OFFICE

Exhibit A

County: Gila

State: AZ

BLM Serial #	Claim Name	Original Recording		Amended Recording		Location
		Recording #	Page #	Recording #	Page #	
✓ AMC 052188	BLUEBIRD	46	580			SEC34-T01N-R14E
✓ AMC 052190	BUSY BEE	48	287	301	927	SEC34-T01N-R14E
✓ AMC 052192	ROSCOE #3	69	76			SEC33-T01N-R14E
✓ AMC 052194	ROSCOE #9	69	425			SEC33-T01N-R14E
✓ AMC 052195	CLAY NO. 3	176	103	301	929	SEC34-T01N-R14E
✓ AMC 052197	CLAY NO. 5	176	105	299	163	SEC03-T01S-R14E
✓ AMC 052198	CLAY NO. 6	201	571			SEC03-T01S-R14E
✓ AMC 052203	CLAY 11	205	359			SEC33-T01N-R14E
✓ AMC 052204	CLAY 12	205	360			SEC03-T01S-R14E
✓ AMC 052205	CLAY 13	205	613			SEC03-T01S-R14E
✓ AMC 052206	CLAY 14	205	614			SEC03-T01S-R14E
✓ AMC 052207	CLAY 15	205	615			SEC03-T01S-R14E
✓ AMC 052208	CLAY 16	205	616	299	165	SEC03-T01S-R14E
✓ AMC 052209	CLAY 17	205	617			SEC03-T01S-R14E
✓ AMC 052210	CLAY 18	205	618			SEC34-T01N-R14E
✓ AMC 052212	MILLY	192	286			SEC34-T01N-R14E
✓ AMC 052215	ROBBY	192	289			SEC35-T01N-R14E
✓ AMC 052217	JANET	192	291			SEC35-T01N-R14E
✓ AMC 052220	ROSCOE 10	207	85			SEC33-T01N-R14E
✓ AMC 052221	ROSCOE 11	205	355			SEC33-T01N-R14E
✓ AMC 052222	ROSCOE 12	205	356			SEC33-T01N-R14E
✓ AMC 052223	ROSCOE 13	205	357			SEC33-T01N-R14E
✓ AMC 052224	ROSCOE 14	206	455	208	201	SEC33-T01N-R14E
✓ AMC 052226	BOSCOE 1	207	76			SEC33-T01N-R14E
✓ AMC 052227	BOSCOE 2	207	77			SEC33-T01N-R14E
✓ AMC 052228	BOSCOE 3	205	351	207	78	SEC33-T01N-R14E
✓ AMC 052229	BOSCOE 4	207	79			SEC33-T01N-R14E
✓ AMC 052230	BOSCOE 5	205	353			SEC33-T01N-R14E
✓ AMC 052231	BOSCOE 6	207	80			SEC33-T01N-R14E
✓ AMC 052232	BOSCOE 7	207	81			SEC33-T01N-R14E
✓ AMC 052233	BOSCOE 8	207	82			SEC33-T01N-R14E
✓ AMC 052234	BOSCOE 9	207	83			SEC33-T01N-R14E
✓ AMC 052235	BOSCOE 10	207	84	208	200	SEC33-T01N-R14E
✓ AMC 052236	BOSCOE 24	207	106			SEC33-T01N-R14E
✓ AMC 052237	BOSCOE 25	208	202			SEC33-T01N-R14E
✓ AMC 052238	ROBBY ANNEX	207	86			SEC35-T01N-R14E
✓ AMC 052239	SUNSHINE ANNEX	207	87			SEC35-T01N-R14E
✓ AMC 052240	MILLY ANNEX	207	88			SEC35-T01N-R14E

38/80

Date: 6/18/2009

ARIZONA

2009 JUN - 9 A 10:29

RECEIVED
COUNTY CLERK'S OFFICE

Exhibit A

County: Gila

State: AZ

Original Recording

Amended Recording

BLM Serial #	Claim Name	Original Recording		Amended Recording		Location
		Recording #	Page #	Recording #	Page #	
✓ AMC 052241	LADY BIRD VISTA 1	224	450	757	305	SEC02-T01S-R14E
✓ AMC 052242	STANDARD NO. 15	227	483			SEC33-T01N-R14E
✓ AMC 052246	BILL SHAFT NO. 3	37	562	76	60	SEC34-T01N-R14E
✓ AMC 052247	BILL SHAFT NO. 4	37	563	76	61	SEC34-T01N-R14E
✓ AMC 052248	BILL SHAFT NO. 5	37	564	76	62	SEC34-T01N-R14E
✓ AMC 052259	MGO #ONE	170	532			SEC31-T02N-R15E
✓ AMC 052260	MGO #2	170	533			SEC31-T02N-R15E
✓ AMC 052261	MGO 3	295	554			SEC31-T02N-R15E
✓ AMC 052262	MGO 4	295	555			SEC31-T02N-R15E
✓ AMC 052263	MGO 5	314	487			SEC31-T02N-R15E
✓ AMC 052264	HOOPES PLACER NO. 2	190	347			SEC31-T02N-R15E
✓ AMC 097788	F.C. NO. 5	494	457			SEC14-T01N-R14E
✓ AMC 097789	F.C. NO. 6	494	459			SEC14-T01N-R14E
✓ AMC 097790	F.C. NO. 7	494	461			SEC14-T01N-R14E
✓ AMC 097791	F.C. NO. 8	494	463			SEC14-T01N-R14E
✓ AMC 097792	F.C. NO. 9	494	465			SEC14-T01N-R14E
✓ AMC 097793	F.C. NO. 10	494	467			SEC14-T01N-R14E
✓ AMC 131768	KAY 142	536	11			SEC09-T01N-R14E
✓ AMC 131769	KAY 143	536	13			SEC10-T01N-R14E
✓ AMC 265777	CHIEF FRACTION	694	559			SEC22-T01N-R14E
✓ AMC 293003	AUGUST MINE FRACTION	757	303			SEC02-T01S-R14E
✓ AMC 299053	CCWC-1	779	948			SEC10-T01N-R14E
✓ AMC 299054	CCWC-2	779	950			SEC10-T01N-R14E
✓ AMC 299055	CCWC-3	779	952			SEC10-T01N-R14E
✓ AMC 299056	CCWC-4	779	955			SEC10-T01N-R14E
✓ AMC 299057	CCWC-5	779	958			SEC10-T01N-R14E
✓ AMC 299058	CCWC-6	779	961			SEC10-T01N-R14E
✓ AMC 299059	CCWC-7	779	964			SEC10-T01N-R14E
✓ AMC 299060	CCWC-8	779	967			SEC10-T01N-R14E
✓ AMC 299061	CCWC-9	779	970			SEC10-T01N-R14E
✓ AMC 299062	CCWC-10	779	973			SEC15-T01N-R14E
✓ AMC 299063	CCWC-11	779	976			SEC15-T01N-R14E
✓ AMC 299064	CCWC-12	779	979			SEC10-T01N-R14E
✓ AMC 299065	CCWC-13	779	982			SEC14-T01N-R14E
✓ AMC 299066	CCWC-14	779	985			SEC14-T01N-R14E
✓ AMC 299067	CCWC-15	779	988			SEC14-T01N-R14E
✓ AMC 299068	CCWC-16	779	991			SEC14-T01N-R14E

Date: 6/18/2009

ARIZONA

2009 JUN 18 10:26

RECEIVED
LAND SURVEY OFFICE

37/32

Exhibit A

County: Gila

State: AZ

Original Recording

Amended Recording

BLM Serial #	Claim Name	Original Recording		Amended Recording		Location
		Recording #	Page #	Recording #	Page #	
AMC 299069	CCWC-17	779	993			SEC14-T01N-R14E
AMC 299070	CCWC-18	779	996			SEC14-T01N-R14E
AMC 299071	CCWC-19	779	999			SEC14-T01N-R14E
AMC 299072	CCWC-20	780	01			SEC14-T01N-R14E
AMC 303011	CMC-OX 001	793	262			SEC03-T01S-R14E
AMC 308180	CMHR-2611557	809	724			SEC26-T01N-R15.5E
AMC 308181	CMHR-2611558	809	726			SEC26-T01N-R15.5E
AMC 309608	MGO #6	818	671			SEC31-T02N-R15E
AMC 312258	CMC-OX 010	823	821	95-660969		SEC03-T01S-R14E
AMC 312259	CMC-OX 011	823	824	95-660970		SEC03-T01S-R14E
AMC 312260	CMC-OX 012	823	827	95-660971		SEC03-T01S-R14E
AMC 312261	CMC-OX 013	823	830	95-660972		SEC03-T01S-R14E
AMC 312262	CMC-OX 014	823	833	95-660973		SEC03-T01S-R14E
AMC 327648	FUTURE 1 MILL SITE	93-637242				SEC21-T01N-R14E
AMC 327649	FUTURE 2 MILL SITE	93-637243				SEC21-T01N-R14E
AMC 327650	FUTURE 3 MILL SITE	93-637244				SEC21-T01N-R14E
AMC 327651	FUTURE 4 MILL SITE	93-637245				SEC21-T01N-R14E
AMC 327652	FUTURE 5 MILL SITE	93-637246				SEC21-T01N-R14E
AMC 327653	FUTURE 6 MILL SITE	93-637247				SEC21-T01N-R14E
AMC 327654	FUTURE 7 MILL SITE	93-637248				SEC21-T01N-R14E
AMC 327655	FUTURE 8 MILL SITE	93-637249				SEC21-T01N-R14E
AMC 327657	FUTURE 9 MILL SITE	93-637250				SEC21-T01N-R14E
AMC 327658	FUTURE 10 MILL SITE	93-637251				SEC21-T01N-R14E
AMC 327659	FUTURE 11 MILL SITE	93-637252				SEC21-T01N-R14E
AMC 327660	FUTURE 12 MILL SITE	93-637253				SEC21-T01N-R14E
AMC 327661	FUTURE 13 MILL SITE	93-637254				SEC21-T01N-R14E
AMC 327662	FUTURE 14 MILL SITE	93-637255				SEC21-T01N-R14E
AMC 327663	FUTURE 15 MILL SITE	93-637256				SEC21-T01N-R14E
AMC 327664	FUTURE 16 MILL SITE	93-637257				SEC21-T01N-R14E
AMC 327665	FUTURE 17 MILL SITE	93-637258				SEC21-T01N-R14E
AMC 327666	FUTURE 18 MILL SITE	93-637259				SEC21-T01N-R14E
AMC 327667	FUTURE 19 MILL SITE	93-637260				SEC21-T01N-R14E
AMC 327668	FUTURE 20 MILL SITE	93-637261				SEC21-T01N-R14E
AMC 327669	FUTURE 21 MILL SITE	93-637262				SEC21-T01N-R14E
AMC 327670	FUTURE 22 MILL SITE	93-637263				SEC21-T01N-R14E
AMC 327671	FUTURE 23 MILL SITE	93-637264				SEC21-T01N-R14E
AMC 327672	FUTURE 24 MILL SITE	93-637265				SEC21-T01N-R14E
AMC 327673	FUTURE 25 MILL SITE	93-637266				SEC21-T01N-R14E

Date: 6/18/2009

RECEIVED

RECEIVED

38/50

Exhibit A

County: Gila

State: AZ

BLM Serial #	Claim Name	Original Recording		Amended Recording		Location
		Recording #	Page #	Recording #	Page #	
AMC 327674	FUTURE 26 MILL SITE	93-637267				SEC28-T01N-R14E
AMC 327675	FUTURE 27 MILL SITE	93-637268				SEC28-T01N-R14E
AMC 327676	FUTURE 28 MILL SITE	93-637269				SEC28-T01N-R14E
AMC 327677	FUTURE 29 MILL SITE	93-637270				SEC28-T01N-R14E
AMC 327678	FUTURE 30 MILL SITE	93-637271				SEC21-T01N-R14E
AMC 327679	FUTURE 31 MILL SITE	93-637272				SEC21-T01N-R14E
AMC 327680	FUTURE 32 MILL SITE	93-637273				SEC21-T01N-R14E
AMC 327681	FUTURE 33 MILL SITE	93-637274				SEC21-T01N-R14E
AMC 327682	FUTURE 34 MILL SITE	93-637275				SEC21-T01N-R14E
AMC 327683	FUTURE 35 MILL SITE	93-637276				SEC21-T01N-R14E
AMC 327684	FUTURE 36 MILL SITE	93-637277				SEC21-T01N-R14E
AMC 327685	FUTURE 37 MILL SITE	93-637278				SEC21-T01N-R14E
AMC 327686	FUTURE 38 MILL SITE	93-637279				SEC21-T01N-R14E
AMC 327687	FUTURE 39 MILL SITE	93-637280				SEC21-T01N-R14E
AMC 327688	FUTURE 40 MILL SITE	93-637281				SEC21-T01N-R14E
AMC 327689	FUTURE 41 MILL SITE	93-637282				SEC21-T01N-R14E
AMC 327690	FUTURE 42 MILL SITE	93-637283				SEC21-T01N-R14E
AMC 327691	FUTURE 43 MILL SITE	93-637284				SEC28-T01N-R14E
AMC 327692	FUTURE 44 MILL SITE	93-637285				SEC28-T01N-R14E
AMC 327693	FUTURE 45 MILL SITE	93-637286				SEC28-T01N-R14E
AMC 327694	FUTURE 46 MILL SITE	93-637287				SEC28-T01N-R14E
AMC 327695	FUTURE 47 MILL SITE	93-637288				SEC21-T01N-R14E
AMC 327696	FUTURE 48 MILL SITE	93-637289				SEC21-T01N-R14E
AMC 327697	FUTURE 49 MILL SITE	93-637290				SEC21-T01N-R14E
AMC 327698	FUTURE 50 MILL SITE	93-637291				SEC21-T01N-R14E
AMC 327699	FUTURE 51 MILL SITE	93-637292				SEC21-T01N-R14E
AMC 327700	FUTURE 52 MILL SITE	93-637293				SEC21-T01N-R14E
AMC 327701	FUTURE 53 MILL SITE	93-637294				SEC21-T01N-R14E
AMC 327702	FUTURE 54 MILL SITE	93-637295				SEC21-T01N-R14E
AMC 327703	FUTURE 55 MILL SITE	93-637296				SEC21-T01N-R14E
AMC 327704	FUTURE 56 MILL SITE	93-637297				SEC21-T01N-R14E
AMC 327705	FUTURE 57 MILL SITE	93-637298				SEC21-T01N-R14E
AMC 327706	FUTURE 58 MILL SITE	93-637299				SEC21-T01N-R14E
AMC 327707	FUTURE 59 MILL SITE	93-637300				SEC21-T01N-R14E
AMC 327708	FUTURE 60 MILL SITE	93-637301				SEC28-T01N-R14E
AMC 327709	FUTURE 61 MILL SITE	93-637302				SEC28-T01N-R14E
AMC 327710	FUTURE 62 MILL SITE	93-637303				SEC28-T01N-R14E
AMC 327711	FUTURE 63 MILL SITE	93-637304				SEC28-T01N-R14E

Date: 6/18/2009

RECEIVED
 GILIA COUNTY OFFICE
 2009 JUN - 9 - 10:26 AM

38/42

Exhibit A

County: Gila

State: AZ

BLM Serial #	Claim Name	Original Recording		Amended Recording		Location
		Recording #	Page #	Recording #	Page #	
AMC 327712	FUTURE 64 MILL SITE	93-637305				SEC21-T01N-R14E
AMC 327713	FUTURE 65 MILL SITE	93-637306				SEC21-T01N-R14E
AMC 327714	FUTURE 66 MILL SITE	93-637307				SEC21-T01N-R14E
AMC 327715	FUTURE 67 MILL SITE	93-637308				SEC21-T01N-R14E
AMC 327716	FUTURE 68 MILL SITE	93-637309				SEC21-T01N-R14E
AMC 327717	FUTURE 69 MILL SITE	93-637310				SEC21-T01N-R14E
AMC 327718	FUTURE 70 MILL SITE	93-637311				SEC21-T01N-R14E
AMC 327719	FUTURE 71 MILL SITE	93-637312				SEC21-T01N-R14E
AMC 327720	FUTURE 72 MILL SITE	93-637313				SEC21-T01N-R14E
AMC 327721	FUTURE 73 MILL SITE	93-637314				SEC21-T01N-R14E
AMC 327722	FUTURE 74 MILL SITE	93-637315				SEC21-T01N-R14E
AMC 327723	FUTURE 75 MILL SITE	93-637316				SEC21-T01N-R14E
AMC 327724	FUTURE 76 MILL SITE	93-637317				SEC21-T01N-R14E
AMC 327725	FUTURE 77 MILL SITE	93-637318				SEC28-T01N-R14E
AMC 327726	FUTURE 78 MILL SITE	93-637319				SEC28-T01N-R14E
AMC 327727	FUTURE 79 MILL SITE	93-637320				SEC28-T01N-R14E
AMC 327728	FUTURE 80 MILL SITE	93-637321				SEC28-T01N-R14E
AMC 327729	FUTURE 81 MILL SITE	93-637322				SEC21-T01N-R14E
AMC 327730	FUTURE 82 MILL SITE	93-637323				SEC21-T01N-R14E
AMC 327731	FUTURE 83 MILL SITE	93-637324				SEC21-T01N-R14E
AMC 327732	FUTURE 84 MILL SITE	93-637325				SEC21-T01N-R14E
AMC 327733	FUTURE 85 MILL SITE	93-637326				SEC21-T01N-R14E
AMC 327734	FUTURE 86 MILL SITE	93-637327				SEC21-T01N-R14E
AMC 327735	FUTURE 87 MILL SITE	93-637328				SEC21-T01N-R14E
AMC 327736	FUTURE 88 MILL SITE	93-637329				SEC21-T01N-R14E
AMC 327737	FUTURE 89 MILL SITE	93-637330				SEC21-T01N-R14E
AMC 327738	FUTURE 90 MILL SITE	93-637331				SEC21-T01N-R14E
AMC 327739	FUTURE 91 MILL SITE	93-637332				SEC21-T01N-R14E
AMC 327740	FUTURE 92 MILL SITE	93-637333				SEC21-T01N-R14E
AMC 327741	FUTURE 93 MILL SITE	93-637334				SEC21-T01N-R14E
AMC 327742	FUTURE 94 MILL SITE	93-637335				SEC28-T01N-R14E
AMC 327743	FUTURE 95 MILL SITE	93-637336				SEC28-T01N-R14E
AMC 327744	FUTURE 96 MILL SITE	93-637337				SEC28-T01N-R14E
AMC 327745	FUTURE 97 MILL SITE	93-637338				SEC28-T01N-R14E
AMC 327746	FUTURE 98 MILL SITE	93-637339				SEC21-T01N-R14E
AMC 327747	FUTURE 99 MILL SITE	93-637340				SEC21-T01N-R14E
AMC 327748	FUTURE 100 MILL SITE	93-637341				SEC21-T01N-R14E

Date: 6/18/2009

Page 14

37/50

2009 JUN - 6 A 10: 26

RECEIVED
GILBERT COUNTY OFFICE

GILBERT, ARIZONA

Exhibit A

County: Gila

State: AZ

<u>BLM Serial #</u>	<u>Claim Name</u>	<u>Original Recording</u>		<u>Amended Recording</u>		<u>Location</u>
		<u>Recording #</u>	<u>Page #</u>	<u>Recording #</u>	<u>Page #</u>	
AMC 327749	FUTURE 101 MILL SITE	93-637342				SEC21-T01N-R14E
AMC 327750	FUTURE 102 MILL SITE	93-637343				SEC21-T01N-R14E
AMC 327751	FUTURE 103 MILL SITE	93-637344				SEC21-T01N-R14E
AMC 327752	FUTURE 104 MILL SITE	93-637345				SEC21-T01N-R14E
AMC 327753	FUTURE 105 MILL SITE	93-637346				SEC21-T01N-R14E
AMC 327755	FUTURE 107 MILL SITE	93-637348				SEC21-T01N-R14E
AMC 327756	FUTURE 108 MILL SITE	93-637349				SEC21-T01N-R14E
AMC 327757	FUTURE 109 MILL SITE	93-637350				SEC21-T01N-R14E
AMC 327758	FUTURE 110 MILL SITE	93-637351				SEC21-T01N-R14E
AMC 327759	FUTURE 111 MILL SITE	93-637352				SEC28-T01N-R14E
AMC 327760	FUTURE 112 MILL SITE	93-637353				SEC28-T01N-R14E
AMC 327761	FUTURE 113 MILL SITE	93-637354				SEC28-T01N-R14E
AMC 327762	FUTURE 114 MILL SITE	93-637355				SEC28-T01N-R14E
AMC 327763	FUTURE 115 MILL SITE	93-637356				SEC22-T01N-R14E
AMC 327764	FUTURE 116 MILL SITE	93-637357				SEC22-T01N-R14E
AMC 327765	FUTURE 117 MILL SITE	93-637358				SEC22-T01N-R14E
AMC 327766	FUTURE 118 MILL SITE	93-637359				SEC22-T01N-R14E
AMC 327767	FUTURE 119 MILL SITE	93-637360				SEC22-T01N-R14E
AMC 327768	FUTURE 120 MILL SITE	93-637361				SEC22-T01N-R14E
AMC 327769	FUTURE 121 MILL SITE	93-637362				SEC22-T01N-R14E
AMC 327770	FUTURE 122 MILL SITE	93-637363				SEC22-T01N-R14E
AMC 327771	FUTURE 123 MILL SITE	93-637364				SEC22-T01N-R14E
AMC 327772	FUTURE 124 MILL SITE	93-637365				SEC22-T01N-R14E
AMC 327773	FUTURE 125 MILL SITE	93-637366				SEC22-T01N-R14E

Date: 6/18/2009

RECEIVED

2009 JUN - 9 10:26

RECEIVED

Exhibit A

County: Gila

State: AZ

<u>BLM Serial #</u>	<u>Claim Name</u>	<u>Original Recording</u>		<u>Amended Recording</u>		<u>Location</u>
		<u>Recording #</u>	<u>Page #</u>	<u>Recording #</u>	<u>Page #</u>	
AMC 327774	FUTURE 126 MILL SITE	93-637367				SEC22-T01N-R14E
AMC 327775	FUTURE 127 MILL SITE	93-637368				SEC22-T01N-R14E
AMC 327776	FUTURE 128 MILL SITE	93-637369				SEC27-T01N-R14E
AMC 327777	FUTURE 129 MILL SITE	93-637370				SEC27-T01N-R14E
AMC 327778	FUTURE 130 MILL SITE	93-637371				SEC27-T01N-R14E
AMC 327779	FUTURE 131 MILL SITE	93-637372				SEC27-T01N-R14E
AMC 327780	FUTURE 132 MILL SITE	93-637373				SEC22-T01N-R14E
AMC 327781	FUTURE 133 MILL SITE	93-637374				SEC22-T01N-R14E
AMC 327782	FUTURE 134 MILL SITE	93-637375				SEC22-T01N-R14E
AMC 327783	FUTURE 135 MILL SITE	93-637376				SEC22-T01N-R14E
AMC 327784	FUTURE 136 MILL SITE	93-637377				SEC22-T01N-R14E
AMC 327785	FUTURE 137 MILL SITE	93-637378				SEC22-T01N-R14E
AMC 327786	FUTURE 138 MILL SITE	93-637379				SEC22-T01N-R14E
AMC 327787	FUTURE 139 MILL SITE	93-637380				SEC22-T01N-R14E
AMC 327788	FUTURE 140 MILL SITE	93-637381				SEC22-T01N-R14E
AMC 327789	FUTURE 141 MILL SITE	93-637382				SEC22-T01N-R14E
AMC 327790	FUTURE 142 MILL SITE	93-637383				SEC22-T01N-R14E
AMC 327791	FUTURE 143 MILL SITE	93-637384				SEC22-T01N-R14E
AMC 327792	FUTURE 144 MILL SITE	93-637385				SEC22-T01N-R14E
AMC 327793	FUTURE 145 MILL SITE	93-637386				SEC27-T01N-R14E
AMC 327794	FUTURE 146 MILL SITE	93-637387				SEC27-T01N-R14E
AMC 327795	FUTURE 147 MILL SITE	93-637388				SEC27-T01N-R14E
AMC 327796	FUTURE 148 MILL SITE	93-637389				SEC27-T01N-R14E
AMC 327797	FUTURE 149 MILL SITE	93-637390				SEC22-T01N-R14E

Date: 6/18/2009

Page 16

2009 JUN 9 - 9 A 10:26
 RECEIVED
 BUREAU OF LAND MANAGEMENT
 PHOENIX, ARIZONA

Exhibit A

County: Gila

State: AZ

<u>BLM Serial #</u>	<u>Claim Name</u>	<u>Original Recording</u>		<u>Amended Recording</u>		<u>Location</u>
		<u>Recording #</u>	<u>Page #</u>	<u>Recording #</u>	<u>Page #</u>	
AMC 327798	FUTURE 150 MILL SITE	93-637391				SEC22-T01N-R14E
AMC 327799	FUTURE 151 MILL SITE	93-637392				SEC22-T01N-R14E
AMC 327800	FUTURE 152 MILL SITE	93-637393				SEC22-T01N-R14E
AMC 327801	FUTURE 153 MILL SITE	93-637394				SEC22-T01N-R14E
AMC 327802	FUTURE 154 MILL SITE	93-637395				SEC22-T01N-R14E
AMC 327803	FUTURE 155 MILL SITE	93-637396				SEC22-T01N-R14E
AMC 327804	FUTURE 156 MILL SITE	93-637397				SEC22-T01N-R14E
AMC 327805	FUTURE 157 MILL SITE	93-637398				SEC22-T01N-R14E
AMC 327810	FUTURE 162 MILL SITE	93-637403				SEC27-T01N-R14E
AMC 327811	FUTURE 163 MILL SITE	93-637404				SEC27-T01N-R14E
AMC 327812	FUTURE 164 MILL SITE	93-637405				SEC27-T01N-R14E
AMC 327813	FUTURE 165 MILL SITE	93-637406				SEC27-T01N-R14E
AMC 327814	FUTURE 166 MILL SITE	93-637407				SEC22-T01N-R14E
AMC 327815	FUTURE 167 MILL SITE	93-637408				SEC22-T01N-R14E
AMC 327816	FUTURE 168 MILL SITE	93-637409				SEC22-T01N-R14E
AMC 327817	FUTURE 169 MILL SITE	93-637410				SEC22-T01N-R14E
AMC 327818	FUTURE 170 MILL SITE	93-637411				SEC22-T01N-R14E
AMC 327819	FUTURE 171 MILL SITE	93-637412				SEC22-T01N-R14E
AMC 327820	FUTURE 172 MILL SITE	93-637413				SEC22-T01N-R14E
AMC 327821	FUTURE 173 MILL SITE	93-637414				SEC22-T01N-R14E
AMC 327822	FUTURE 174 MILL SITE	93-637415				SEC22-T01N-R14E
AMC 327827	FUTURE 179 MILL SITE	93-637420				SEC27-T01N-R14E
AMC 327828	FUTURE 180 MILL SITE	93-637421				SEC27-T01N-R14E
AMC 327829	FUTURE 181 MILL SITE	93-637422				SEC27-T01N-R14E

Date: 6/18/2009

Page 17

RECORDED, ARIZONA

2009 JUN - 9 A 10:26

RECORDED
COUNTY OFFICE

24/17c

Exhibit A

County: Gila

State: AZ

<u>BLM Serial #</u>	<u>Claim Name</u>	<u>Original Recording</u>		<u>Amended Recording</u>		<u>Location</u>
		<u>Recording #</u>	<u>Page #</u>	<u>Recording #</u>	<u>Page #</u>	
AMC 327830	FUTURE 182 MILL SITE	93-637423				SEC27-T01N-R14E
AMC 327831	FUTURE 183 MILL SITE	93-637424				SEC22-T01N-R14E
AMC 327832	FUTURE 184 MILL SITE	93-637425				SEC22-T01N-R14E
AMC 327833	FUTURE 185 MILL SITE	93-637426				SEC22-T01N-R14E
AMC 327834	FUTURE 186 MILL SITE	93-637427				SEC22-T01N-R14E
AMC 327835	FUTURE 187 MILL SITE	93-637428				SEC22-T01N-R14E
AMC 327836	FUTURE 188 MILL SITE	93-637429				SEC22-T01N-R14E
AMC 327837	FUTURE 189 MILL SITE	93-637430				SEC22-T01N-R14E
AMC 327838	FUTURE 190 MILL SITE	93-637431				SEC22-T01N-R14E
AMC 327839	FUTURE 191 MILL SITE	93-637432				SEC22-T01N-R14E
AMC 327840	FUTURE 192 MILL SITE	93-637433				SEC22-T01N-R14E
AMC 327841	FUTURE 193 MILL SITE	93-637434				SEC22-T01N-R14E
AMC 327843	FUTURE 195 MILL SITE	93-637436				SEC22-T01N-R14E
AMC 327844	FUTURE 196 MILL SITE	93-637437				SEC27-T01N-R14E
AMC 327845	FUTURE 197 MILL SITE	93-637438				SEC27-T01N-R14E
AMC 327846	FUTURE 198 MILL SITE	93-637439				SEC27-T01N-R14E
AMC 327847	FUTURE 199 MILL SITE	93-637440				SEC27-T01N-R14E
AMC 327848	FUTURE 200 MILL SITE	93-637441				SEC28-T01N-R14E
AMC 327849	FUTURE 201 MILL SITE	93-637442				SEC28-T01N-R14E
AMC 327850	FUTURE 202 MILL SITE	93-637443				SEC27-T01N-R14E
AMC 327851	FUTURE 203 MILL SITE	93-637444				SEC27-T01N-R14E
AMC 327852	FUTURE 204 MILL SITE	93-637445				SEC27-T01N-R14E
AMC 327854	FUTURE 206 MILL SITE	93-637447				SEC27-T01N-R14E
AMC 327855	FUTURE 207 MILL SITE	93-637448				SEC27-T01N-R14E
AMC 330826	CMC-OX 015	94-647102				SEC02-T01S-R14E

Date: 6/18/2009

RECEIVED
 2009 AUG - 9 10:27
 94-647102
 93-637448

Exhibit A

County: Gila

State: AZ

BLM Serial #

Claim Name

Original Recording

Amended Recording

Recording #

Page #

Recording #

Page #

Location

AMC 330834

CMC-OX 023

94-647110

SEC02-T01S-R14E

AMC 333430

QUARTZ SITE 102

95-660238

SEC21-T01N-R14E

AMC 333431

QUARTZ SITE 103

95-660239

SEC21-T01N-R14E

AMC 333432

QUARTZ SITE 104

95-660240

SEC21-T01N-R14E

AMC 333433

QUARTZ SITE 105

95-660241

SEC21-T01N-R14E

AMC 333434

QUARTZ SITE 106

95-660242

SEC21-T01N-R14E

AMC 333435

QUARTZ SITE 107

95-660243

SEC21-T01N-R14E

AMC 333436

QUARTZ SITE 108

95-660244

SEC21-T01N-R14E

AMC 333437

QUARTZ SITE 109

95-660245

SEC20-T01N-R14E

AMC 333438

QUARTZ SITE 121

95-660256

SEC20-T01N-R14E

AMC 333443

QUARTZ SITE 126

95-660261

SEC16-T01N-R14E

AMC 333444

QUARTZ SITE 127

95-660262

SEC16-T01N-R14E

No. Of Claims

627

Handwritten initials/signature

RECEIVED
 JUN 18 2009
 ARIZONA

Date: 6/18/2009

Page 19

United States Department of the Interior

Bureau of Land Management

BUSINESS & SUPPORT SVCS DIV

ONE N CENTRAL AVE SUITE 800

PHOENIX, AZ 85004 -4427

Phone: (602) 417-9200

Receipt

No:

1971916

Transaction #: 2035795	
Date of Transaction: 08/06/2009	
CUSTOMER:	PHELPS DODGE EXPLORATION CORP ONE NORTH CENTRAL AVE 17TH FLO PHOENIX,AZ 85004 US

LINE #	QTY	DESCRIPTION	REMARKS	UNIT PRICE	TOTAL
1	1.00	LOCATABLE MINERALS / MINING CLAIMS-NOT NEW-UNADJUD,ONE AUTH NO. ONLY / MINING CLAIM MONEY RECEIVED CASES: AMC35795/S87780.00	MAINT (627)	- n/a -	87780.00
TOTAL:					S87,780.00

PAYMENT INFORMATION					
1	AMOUNT:	87780.00	POSTMARKED:	N/A	
	TYPE:	CHECK	RECEIVED:	08/06/2009	
	CHECK NO:	657400			
	NAME:	PHELPS DODGE EXPLORATION CORP ONE NORTH CENTRAL AVE 17TH FLO PHOENIX AZ 85004 US			

REMARKS

This receipt was generated by the automated BLM Collections and Billing System and is a paper representation of a portion of the official electronic record contained therein.

D ONCINI McDONALD YETWIN & LACY

A PROFESSIONAL CORPORATION

ATTORNEYS AT LAW

2525 EAST BROADWAY BOULEVARD • SUITE 200 • TUCSON, ARIZONA 85716-5300
(520) 322-5000 • (520) 322-5585 (Fax)

EVO DeCONCINI (1901-1986)

JOHN R. McDONALD DENNIS DeCONCINI
RICHARD M. YETWIN JOHN C. LACY
JOHN C. RICHARDSON JAMES A. JUTRY
SPENCER A. SMITH MICHAEL R. URMAN
DENISE M. BAINTON GARY F. URMAN
WAYNE E. YEHLING DAVID V. SANDERSON
SHELTON L. FREEMAN ALYCE L. PENNINGTON
BARRY M. COREY LISA ANNE SMITH
NATHAN B. HANNAH ALICE W. CALLISON
NANCY J. MARCH IRA M. SCHWARTZ
MICHAEL A. CORDIER HEATHER K. GAINES
MARK D. LAMMERS LISA SCHRINER LEWIS
MARIAN C. LALONDE KRISTEN B. KLOTZ
EMILY R. TAYLOR JOHN C. E. BARRETT
GREGORY D. HONIG CHARLES J. BABBITT, III

SARA J. VANCE - OF COUNSEL
BARRON & POLK, P.L.L.C. - OF COUNSEL
JAY M. POLK
JOHN H. BARRON, III
BARRETT L. KIME - OF COUNSEL
JARED G. PARKER - OF COUNSEL

August 26, 2008

7310 N. 16TH STREET, SUITE 330
PHOENIX, ARIZONA 85020
(602) 282-0500
FAX (602) 282-0520

19 WEST BIRCH AVENUE
FLAGSTAFF, ARIZONA 86001
(928) 214-0466
FAX: (928) 214-6212

1615 "L" STREET NW, SUITE 850
WASHINGTON, D.C. 20036
(202) 833-8001
FAX: (202) 315-3600

www.deconcinimcdonald.com

PLEASE REPLY TO TUCSON

rbarnes@dmyl.com

Via Federal Express

Arizona State Office
Bureau of Land Management
Attention: Public Room
One North Central Avenue
Suite 800
Phoenix, AZ 85004-4427

ENTERED INTO COMPUTER
SEP 12 2008 PB

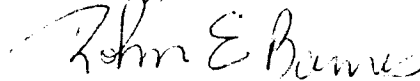
RE: **Payment of Claim Maintenance Fee; Specialty Minerals, Inc.**

Ladies and Gentlemen:

Delivered herewith is a check in the amount of \$5,375.00 as payment of the claim maintenance fees pursuant to the 30 U.S.C. § 28f(a), as modified by 43 C.F.R. § 3830.21, as authorized by 30 U.S.C. § 28j(c) for the assessment year beginning September 1, 2008, on behalf of Specialty Minerals, Inc. A Certification of Payment of Maintenance Fee in Lieu of Affidavit of Annual Assessment Work is also enclosed herewith.

Please return a date-stamped copy of this letter and the affidavit along with the receipt for payment to this office. Thank you for your assistance and please feel free to contact me or John Lacy with any questions or concerns.

Sincerely,



Robin E. Barnes, CP
Certified Paralegal

reb

c. w/out enc. Charlie Acker
Jeff Shaffer

FILES DOCS GEOR01 971598 LTR HY3586.DOC

ENTERED INTO COMPUTER

After recording, please return to:
 Dayan Anderson
 Specialty Minerals, Inc.
 P.O. Box 558
 Lucerne Valley CA 92356

STATE OF ARIZONA)
) ss:
 County of Pima)

**CERTIFICATION OF PAYMENT OF MAINTENANCE FEE
 IN LIEU OF AFFIDAVIT OF ANNUAL ASSESSMENT WORK**


Michael R. Urman, being first duly sworn, deposes and says that:

1. He is an agent for Specialty Minerals, Inc., a Delaware corporation, the owner of unpatented lode and placer mining claims and millsites situated in Pima County, Arizona (the "Claims"), the location notices of which are of record in said county, and in the records of the Arizona State Office of the Bureau of Land Management under the file numbers indicated in the attached Exhibit A.
2. Pursuant to the 30 U.S.C. § 28f(a), as modified by 43 C.F.R. § 3830.21, as authorized by 30 U.S.C. § 28j(c), the owner has paid a maintenance fee of \$125 per claim for the assessment year beginning September 1, 2008, and this Certificate is in lieu of an affidavit of performance of annual assessment work or notice of intent of hold.
3. The name and address of the owner of Claims for which this Certificate is prepared are Specialty Minerals, Inc., P.O. Box 558, Lucerne, CA 92356.

THIS IS NOT A CHANGE OF ADDRESS


4. The Claims are held and claimed by the owner for the valuable mineral contained therein.

DATED this 26th day of August, 2008.



 Michael R. Urman

Sworn and subscribed before me this 26th day of August, 2008, by Michael R. Urman, as agent for Specialty Minerals, Inc.



 Notary Public




EXHIBIT A

The "Claims" referred to in the foregoing Certificate consist of 31 unpatented lode and placer mining claims and 12 unpatented millsites situated in Sections 11, 12, 13 and 14, Township 18 South, Range 15 East, G&SR Mer., in the Helvetia Mining District, Pima County, Arizona, the names of which and the place of record of the location notices thereof in the official records of Pima County and with the authorized office of the Bureau of Land Management as follows:

LODE CLAIMS:

<u>Name of Claim</u>	<u>Pima Cty Records</u>		<u>BLM Serial #</u>	
	<u>Book</u>	<u>Page</u>	<u>Section</u>	<u>A MC</u>
Santa Rita 1	9693	515	11	328734
Santa Rita 2	9693	517	11	328735
Santa Rita 3	9693	519	11	328736
Santa Rita 4	9693	521	11	328737
Santa Rita 5	9693	523	11,14	328738
Santa Rita 6	9693	525	11-14	328739
Santa Rita 7	9693	527	14	328740
Santa Rita 8	9693	529	14	328741
Santa Rita 9	9857	631	11	331420
Santa Rita 10	9857	633	11	331421
Santa Rita 11	9857	635	11	331422
Santa Rita 12	9857	637	11	331423
Santa Rita 13	9857	639	11	331424
Santa Rita 14	9857	641	11	331425
Santa Rita 15	9857	643	11	331426
Santa Rita 16	9857	645	11	331427
Santa Rita 17	9857	647	11	331428
Santa Rita 18	9857	649	14	331429
Santa Rita 19	9857	651	14	331430
Santa Rita 20	9857	653	14	331431
Santa Rita 21	9861	1556	14	331432
Santa Rita 22	9861	1558	14	331433

PLACER CLAIMS:

<u>Name of Claim</u>	<u>Pima Cty Records</u>		<u>BLM Serial #</u>	
	<u>Book</u>	<u>Page</u>	<u>Section</u>	<u>A MC</u>
Butch Placer	1700	588	11	40026
Red Star No. 9	3313	324	14	40027
Red Star No. 10	3313	325	14	40028
Red Star No. 11	3313	326	14	40029
Red Star No. 12	3313	327	14	40030
Red Star No. 13	3313	328	14	40031
Red Star No. 14	3313	329	14	40032
Red Star No. 15	3313	330	14	40033
Red Star No. 16	3313	331	14	40034

MILLSITES:

<u>Name of Claim</u>	<u>Pima Cty Records</u>		<u>BLM Serial #</u>	
	<u>Book</u>	<u>Page</u>	<u>Section</u>	<u>A MC</u>
Butch #1 Mill Site	7119	647	14	206728
Butch #3 Millsite	7119	649	14	206729
Butch #5 Millsite	7119	651	14	206730
Sabado #1 Millsite	7119	653	14	206731
Sabado #4 Millsite	7119	655	14	206732
Butch mill site	9693	539	12	328727
Butch A mill site	9693	541	11	328728
Butch B mill site	9693	543	11	328729
Santa Rita 1 mill site	9693	531	14	328730
Santa Rita 2 mill site	9693	533	14	328731
Santa Rita 3 mill site	9693	535	14	328732
Santa Rita 4 mill site	9693	537	14	328733

DECONCINI McDONALD YETWIN & LACY

A PROFESSIONAL CORPORATION
ATTORNEYS AT LAW

2525 EAST BROADWAY BOULEVARD • SUITE 200 • TUCSON, ARIZONA 85716-5300
(520) 322-5000 • (520) 322-5585 (Fax)

EVO DeCONCINI (1901-1986)

JOHN R. McDONALD	DENNIS DeCONCINI
RICHARD M. YETWIN	JOHN C. LACY
JOHN C. RICHARDSON	JAMES A. JUTRY
SPENCER A. SMITH	MICHAEL R. URMAN
DENISE M. BAINTON	GARY F. URMAN
WAYNE E. YEHLING	DAVID V. SANDERSON
SHELTON L. FREEMAN	ALYCE L. PENNINGTON
BARRY M. COREY	LISA ANNE SMITH
NATHAN B. HANNAH	ALICE W. CALLISON
NANCY J. MARCH	IRA M. SCHWARTZ
MICHAEL A. CORDIER	HEATHER K. GAINES
MARK D. LAMMERS	LISA SCHRINER LEWIS
MARIAN C. LALONDE	KRISTEN B. KLOTZ
EMILY R. TAYLOR	JOHN C. E. BARRETT
GREGORY D. HONIG	CHARLES J. BABBITT, III

7310 N. 16TH STREET, SUITE 330
PHOENIX, ARIZONA 85020
(602) 282-0500
FAX (602) 282-0520

19 WEST BIRCH AVENUE
FLAGSTAFF, ARIZONA 86001
(928) 214-0466
FAX: (928) 214-6212

1615 "L" STREET NW, SUITE 850
WASHINGTON, D.C. 20036
(202) 833-8001
FAX: (202) 315-3600

SARA J. VANCE - OF COUNSEL
BARRON & POLK, P.L.L.C. - OF COUNSEL
JAY M. POLK
JOHN H. BARRON, III
BARRETT L. KIME - OF COUNSEL
JARED G. PARKER - OF COUNSEL

August 26, 2008

www.deconcinimcdonald.com

PLEASE REPLY TO TUCSON

rbarnes@dmyl.com

Via Federal Express

Arizona State Office
Bureau of Land Management
Attention: Public Room
One North Central Avenue, Suite 800
Phoenix, AZ 85004-4427

RE: Payment of Claim Maintenance Fee; Carlota Copper Company

Ladies and Gentlemen:

Delivered herewith is a check in the amount of \$61,750.00 as payment of the claim maintenance fees pursuant to the 30 U.S.C. § 28f(a), as modified by 43 C.F.R. § 3830.21, as authorized by 30 U.S.C. § 28j(c) for the assessment year beginning September 1, 2008, on behalf of Carlota Copper Company. A Certification of Payment of Maintenance Fee in Lieu of Affidavit of Annual Assessment Work is also enclosed herewith.

Please return a date-stamped copy of this letter and the affidavit along with the receipt for payment to this office. Thank you for your assistance and please feel free to contact me or John Lacy with any questions or concerns.

Sincerely,



Robin E. Barnes, CP
Certified Paralegal

reb

c. w/out enc. Missy Henderson
E:\FILES\DOCS\CARL10.260626-LTR\HY3375.DOC

STATE OF ARIZONA)
) ss:
County of Pima)

**CERTIFICATION OF PAYMENT OF MAINTENANCE FEE
IN LIEU OF AFFIDAVIT OF ANNUAL ASSESSMENT WORK**

Michael R. Urman, being first duly sworn, deposes and says that:

1. He is an agent for Carlota Copper Company, the owner of the unpatented lode mining claims and millsites situated in Pinal and Gila Counties, Arizona (the "Claims"), the location notices of which are of record in Pinal and Gila Counties, and in the records of the Arizona State Office of the Bureau of Land Management under the file numbers indicated in the attached Exhibit A.


2. Pursuant to the 30 U.S.C. § 28f(a), as modified by 43 C.F.R. § 3830.21, as authorized by 30 U.S.C. § 28j(c), the owners have paid a maintenance fee of \$125 per claim for the assessment year beginning September 1, 2008, and this Certificate is in lieu of an affidavit of performance of annual assessment work or notice of intent of hold.

3. The names and address of the owners of the Claims for which this Certificate is prepared are Carlota Copper Company, 1306 Live Oak Street, P.O. Box 1009, Miami, Arizona 85539.

THIS IS NOT A CHANGE OF ADDRESS

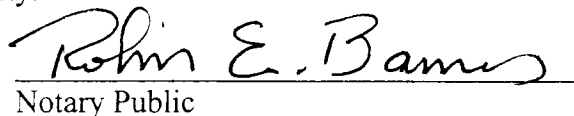
4. The mining claims within the Claims described herein are held and claimed by the owner for the valuable minerals contained therein and the millsites for uses related to the mining claims.

DATED this 26th day of August, 2008.



Michael R. Urman

Sworn and subscribed before me this 26th day of August, 2008, by Michael R. Urman, as agent for Carlota Copper Company.



Notary Public




EXHIBIT A

The following unpatented mining claims and millsites are situated in the Pioneer and Globe Mining Districts, Gila and Pinal Counties, Arizona, the names of which and the place of record of the location notices thereof in the official records of the respective counties and the Arizona State Office of the Bureau of Land Management, are as follows:

GROUP III: (Unpatented mining claims situated in Sections 25, 26, 35 and 36, Township 1 North, Range 13 East, G&SR Mer.)

<u>Claim Name</u>	<u>Date Located</u>	<u>Date Recorded</u>	<u>County Records Docket Page</u>	<u>Date Filed BLM</u>	<u>BLM A MC No.</u>
Gila County:					
Grizzly #1	7/18/89	7/24/89	774 120	9/1/89	298647
Amended		11/22/89	785 119	12/13/89	
Grizzly #2	7/18/89	7/24/89	774 123	9/1/89	298648
Amended		11/22/89	785 119	12/13/89	
Grizzly #3	7/18/89	7/24/89	774 126	9/1/89	298649
Amended		11/22/89	785 119	12/13/89	
Grizzly #4	7/18/89	7/24/89	774 129	9/1/89	298650
Amended		11/22/89	785 119	12/13/89	
Pinal County:					
		8/22/89	1625 631	9/1/89	
		11/22/89	1642 209	12/13/89	
Gila County:					
Grizzly #5	7/18/89	7/24/89	774 132	9/1/89	298651
Amended		11/22/89	785 119	12/13/89	
Pinal County:					
		8/22/89	1625 634	9/1/89	
		11/22/89	1642 209	12/13/89	
Gila County:					
Grizzly #6	7/18/89	7/24/89	774 135	9/1/89	298652
Amended		11/22/89	785 119	12/13/89	
Grizzly #7	7/18/89	7/24/89	774 138	9/1/89	298653
Amended		11/22/89	785 119	12/13/89	
Grizzly #8	7/18/89	7/24/89	774 141	9/1/89	298654
Amended		11/22/89	785 119	12/13/89	
Grizzly #9	7/18/89	7/24/89	774 144	9/1/89	298655
Amended		11/22/89	785 119	12/13/89	
Grizzly #10	7/18/89	7/24/89	774 147	9/1/89	298656
Amended		11/22/89	785 119	12/13/89	
Grizzly #11	7/18/89	7/24/89	774 150	9/1/89	298657
Amended		11/22/89	785 119	12/13/89	
Grizzly #12	7/18/89	7/24/89	774 153	9/1/89	298658
Amended		11/22/89	785 119	12/13/89	

<u>Claim Name</u>	<u>Date Located</u>	<u>Date Recorded</u>	<u>County Records Docket</u>	<u>Page</u>	<u>Date Filed BLM</u>	<u>BLM A MC No.</u>
	7/18/89	8/22/89	Pinal County:		9/1/89	
		11/22/89	1625	637	12/13/89	
			1642	209		
			Gila County:			
Grizzly #13	7/18/89	7/24/89	774	156	9/1/89	298659
Amended		11/22/89	785	119	12/13/89	
Grizzly #14	7/18/89	7/24/89	774	159	9/1/89	298660
Amended		11/22/89	785	119	12/13/89	

GROUP IV: (Unpatented mining claims situated in Sections 26, 27, 34, 35 and 36, Township 1 North, Range 13 East; G&SR Mer.)

<u>Claim Name</u>	<u>Loc. Date</u>	<u>County</u>	<u>Original Recordation</u>		<u>Amended Recordation</u>		<u>BLM A MC Serial #</u>
			<u>Book</u>	<u>Page</u>	<u>Book</u>	<u>Page</u>	
Tip Top	3/2/29	Pinal	45	142	648	830	52265
Tip Top #1	8/1/30	Pinal	46	275			52266
Tip Top 2	3/2/29	Pinal	45	144	648	831	52267
Tip Top 3	3/10/29	Pinal	45	145	648	832	52268
Tip Top #4	8/1/30	Pinal	46	301			52269
Eder #10	4/21/69	Pinal	569	819			52270
Eder #11	4/21/69	Pinal	569	820			52271
Eder #12	4/21/69	Pinal	569	821			52272
Eder 14	9/27/71	Pinal	645	51			52274
		Gila	308	309			
Eder 15	9/27/71	Pinal	645	52			52275
		Gila	308	310			
Eder 16	9/27/71	Pinal	645	53	721	95	52276
		Gila	308	311	348	10	
Eder 17	9/27/71	Pinal	645	54	721	96	52277
		Gila	308	312	348	9	
Eder 18	9/27/71	Pinal	710	228			52278
		Gila	308	313			
Eder 19	9/27/71	Pinal	710	229	721	715	52279
		Gila	308	314	348	275	
Eder 22	9/27/71	Pinal	645	56			52280
		Gila	308	317			
Eder #23	1/4/73	Pinal	691	416			52281
Eder 27	9/11/73	Pinal	720	440			52282
Eder 34	6/14/73	Pinal	710	926			52285
Eder 35	6/14/73	Pinal	710	927			52286
Exhibit A			2				

<u>Claim Name</u>	<u>Loc. Date</u>	<u>County</u>	<u>Original Recordation</u>		<u>Amended Recordation</u>		<u>BLM A MC Serial #</u>
			<u>Book</u>	<u>Page</u>	<u>Book</u>	<u>Page</u>	
Eder 36	6/14/73	Pinal	710	928			52287
Eder 39	6/13/73	Pinal	710	931			52289
Eder 40	6/14/73	Pinal	710	932			52290
Eder 43	6/13/73	Pinal	710	935			52292
Eder 44	6/14/73	Pinal	710	936			52293
Eder 45	6/13/73	Pinal	710	937			52294
Eder 46	6/13/73	Pinal	710	938			52295
Eder 47	6/13/73	Pinal	710	939			52296
Eder 48	6/13/73	Pinal	710	940	721	97	52297
Eder 49	6/12/73	Pinal	710	941			52298
Eder 50	6/12/73	Pinal	710	942			52299
Eder 51	6/12/73	Pinal	710	943			52300
Eder 52	6/12/73	Pinal	710	944			52301
Eder 53	6/12/73	Pinal	710	945			52302
Eder 54	6/13/73	Pinal	710	946			52303
		Gila	341	802			
Eder 55	6/13/73	Pinal	710	947			52304
		Gila	341	803			
Eder 56	6/13/73	Pinal	710	948			52305
		Gila	341	804			
Eder 57	6/12/73	Pinal	710	949	721	98	52306
		Gila	341	805	348	8	
Eder 59	6/14/73	Pinal	710	951			52307
		Gila	341	807			
Eder 62	9/7/73	Pinal	721	716			52308
Eder 63	9/7/73	Pinal	721	717			52309
		Gila	348	276			
Eder 64	9/7/73	Pinal	721	718			52310
		Gila	348	277			
Eder 65	9/7/73	Pinal	721	719			52311
		Gila	348	278			
Eder 66	9/7/73	Pinal	721	720			52312
		Gila	348	279			
Eder 67	9/7/73	Pinal	721	721			52313
		Gila	348	280			
Eder 68	9/7/73	Pinal	721	722			52314
		Gila	348	281			
Eder 69	9/7/73	Pinal	721	723			52315
		Gila	348	282			
Eder 70	9/24/73	Gila	348	283			52316
Eder 71	11/24/87	Gila	726	416			279919
Eder 72	11/24/87	Gila	726	419			279920

Exhibit A

<u>Claim Name</u>	<u>Loc. Date</u>	<u>County</u>	<u>Original Recordation</u>		<u>Amended Recordation</u>		<u>BLM A MC Serial #</u>
			<u>Book</u>	<u>Page</u>	<u>Book</u>	<u>Page</u>	
Eder 73	11/24/87	Gila	726	422			279921
		Pinal	1497	441			
Eder 74	11/24/87	Pinal	1497	443			279922
Eder 75	11/24/87	Pinal	1497	445			279923
Eder 76	11/24/87	Pinal	1497	447			279924
Ghost 16	12/29/66	Pinal	497	450			52317
Ghost 27	3/10/64	Pinal	387	137			52318
Ghost 28	5/18/64	Pinal	387	138			52319
Ghost 29	3/10/64	Pinal	387	139			52320
Ghost 30	5/18/64	Pinal	387	140			52321
Ghost 31	3/10/64	Pinal	387	141			52322
Ghost 32	12/29/66	Pinal	497	451			52323
Ghost 38	12/29/66	Pinal	497	452			52326
Ghost 40	12/29/66	Pinal	497	453			52327
Ghost 42	12/29/66	Pinal	497	454			52328
Ghost 48	12/29/66	Pinal	497	455			52329
Ghost 50	12/29/66	Pinal	497	456			52330
Ghost 61	3/12/64	Pinal	387	165			52331
Ghost 62	3/12/64	Pinal	387	166			52332
Ghost 63	3/12/64	Pinal	387	167			52333
Ghost 66	3/12/64	Pinal	387	170			52336
Ghost 90	12/29/66	Pinal	497	457			52337
Ghost 93	3/16/64	Pinal	387	194			52340
Ghost 95	3/16/64	Pinal	387	195			52342
Ghost 97	3/16/64	Pinal	387	196			52344
Ghost 99	3/16/64	Pinal	387	197			52346
Ghost 131	9/23/65	Pinal	429	515			52365
Ghost 132	9/23/65	Pinal	429	516			52366
Ghost 133	9/23/65	Pinal	429	517			52367
Ghost 134	9/23/65	Pinal	429	518			52368
Ghost 135	9/23/65	Pinal	429	519			52369
Ghost 136	9/23/65	Pinal	429	520			52370
Ghost 137	9/23/65	Pinal	429	521			52371
Ghost 140	4/15/64	Pinal	387	209			52372
Ghost 141	4/15/64	Pinal	387	210			52373
Ghost 142	4/15/64	Pinal	387	211			52374
Ghost 143	4/15/64	Pinal	387	212			52375
Ghost 144	4/15/64	Pinal	387	213			52376
Rim Rock #5	8/1/30	Pinal	46	304	721	93	52382
Annex #5	8/1/30	Pinal	46	305	721	92	52383
Cap 130	7/24/30	Pinal	46	311			52386
Exhibit A			4				

<u>Claim Name</u>	<u>Loc. Date</u>	<u>County</u>	<u>Original Recordation</u>		<u>Amended Recordation</u>		<u>BLM</u>
			<u>Book</u>	<u>Page</u>	<u>Book</u>	<u>Page</u>	<u>A MC Serial #</u>
Cap 131	7/25/30	Pinal	46	311			52387
"Moon Rise"	2/15/1899	Gila	6	401			52388
Promoter	11/14/29	Gila	44	5	348	7	52389
Stars and Stripes	1/1/02	Gila	7	466	308	307	52390
Providence	7/1/28	Gila	40	444	309	649	52391

GROUP V: (Unpatented mining claims situated in Sections 4, 5, 6, 7, Township 1 South, Range 14 East; Sections 1, 2, 11, 12, Township 1 South, Range 13 East; Section 31, Township 1 North, Range 14 East; and Sections 14, 15, 22, 23, 25, 26, 27, Township 1 North, Range 13 East, G&SR Mer.)

<u>Claim Name</u>	<u>Date Located</u>	<u>Date Recorded</u>	<u>Cty</u>	<u>Cty Dkt</u>	<u>Record Page</u>	<u>Date Filed BLM</u>	<u>BLM A MC Serial No.</u>
Kelly #1	1/26/92	3/12/92	Gila	860	997	4/16/92	320760
Kelly #2	1/26/92	3/12/92	Gila	860	1000	4/16/92	320761
Kelly #3	1/26/92	3/12/92	Gila	861	01	4/16/92	320762
Kelly #4	1/26/92	3/12/92	Gila	861	04	4/16/92	320763
Kelly #5	1/26/92	3/12/92	Gila	861	07	4/16/92	320764
Kelly #6	1/28/92	3/12/92	Gila	861	10	4/16/92	320765
Kelly #7	1/26/92	3/12/92	Gila	861	13	4/16/92	320766
Kelly #8	1/28/92	3/12/92	Gila	861	16	4/16/92	320767
Kelly #9	1/26/92	3/12/92	Gila	861	19	4/16/92	320768
Kelly #10	1/28/92	3/12/92	Gila	861	22	4/16/92	320769
Kelly #11	1/26/92	3/12/92	Gila	861	25	4/16/92	320770
Kelly #12	1/28/92	3/12/92	Gila	861	28	4/16/92	320771
Kelly #13	1/26/92	3/12/92	Gila	861	31	4/16/92	320772
Kelly #14	1/28/92	3/12/92	Gila	861	34	4/16/92	320773
Kelly #15	1/28/92	3/12/92	Gila	861	37	4/16/92	320774
Kelly #16	1/28/92	3/12/92	Gila	861	40	4/16/92	320775
Kelly #17	1/28/92	3/12/92	Gila	861	43	4/16/92	320776
Kelly #18	1/28/92	3/12/92	Gila	861	46	4/16/92	320777
Kelly #19	1/28/92	3/12/92	Gila	861	49	4/16/92	320778
Kelly #20	1/26/92	3/12/92	Gila	861	52	4/16/92	320779
Kelly #21	1/27/92	3/12/92	Gila	861	55	4/16/92	320780
Kelly #22	1/27/92	3/12/92	Gila	861	58	4/16/92	320781
Kelly #23	1/27/92	3/12/92	Gila	861	61	4/16/92	320782
Kelly #24	1/27/92	3/12/92	Gila	861	64	4/16/92	320783
Kelly #25	1/27/92	3/12/92	Gila	861	67	4/16/92	320784
Kelly #26	1/27/92	3/12/92	Gila	861	70	4/16/92	320785
Kelly #27	1/29/92	3/12/92	Gila	861	73	4/16/92	320786

<u>Claim Name</u>	<u>Date Located</u>	<u>Date Recorded</u>	<u>Cty</u>	<u>Cty Record Dkt</u>	<u>Page</u>	<u>Date Filed BLM</u>	<u>BLM A MC Serial No.</u>
Kelly #28	1/29/92	3/12/92	Pinal	1809	641		
			Gila	861	76	4/16/92	320787
			Pinal	1809	643		
Kelly #29	1/29/92	3/12/92	Gila	861	79	4/16/92	320788
			Pinal	1809	645		
Kelly #30	1/29/92	3/12/92	Gila	861	82	4/16/92	320789
Kelly #31-A	7/11/92	8/06/92	Gila	877	747	8/27/92	324206
		8/13/92	Pinal	1845	922		
Kelly #32	1/29/92	3/12/92	Gila	861	88	4/16/92	320791
Kelly #33	1/29/92	3/12/92	Pinal	1809	649	4/16/92	320792
Kelly #34	1/29/92	3/12/92	Gila	861	91	4/16/92	320793
			Pinal	1809	651		
Kelly #35	1/29/92	3/12/92	Pinal	1809	653	4/16/92	320794
Kelly #36	1/29/92	3/12/92	Gila	861	94	4/16/92	320795
			Pinal	1809	655		
Kelly #37	1/28/92	3/12/92	Pinal	1809	657	4/16/92	320796
Kelly #38	1/28/92	3/12/92	Gila	861	97	4/16/92	320797
		1/29/92	Pinal	1809	659		
Kelly #39	1/28/92	3/12/92	Pinal	1809	661	4/16/92	320798
Kelly #40	1/31/92	3/12/92	Pinal	1809	663	4/16/92	320799
Kelly #53	1/30/92	3/12/92	Pinal	1809	671	4/16/92	320803
Kelly #57	1/30/92	3/12/92	Pinal	1809	673	4/16/92	320804
Kelly #58	1/30/92	3/12/92	Pinal	1809	675	4/16/92	320805
Kelly #59	1/30/92	3/12/92	Pinal	1809	677	4/16/92	320806
Kelly #60	1/30/92	3/12/92	Pinal	1809	679	4/16/92	320807
Kelly #66	1/30/92	3/12/92	Pinal	1809	691	4/16/92	320813
Kelly #67	1/30/92	3/12/92	Pinal	1809	693	4/16/92	320814
Kelly #68	1/30/92	3/12/92	Pinal	1809	695	4/16/92	320815
Kelly #71	1/30/92	3/12/92	Pinal	1809	697	4/16/92	320816
Kelly #72	1/30/92	3/12/92	Pinal	1809	699	4/16/92	320817
Kelly #73	1/30/92	3/12/92	Pinal	1809	701	4/16/92	320818
Kelly #83	2/01/92	3/12/92	Pinal	1809	721	4/16/92	320828
Kelly #84	2/01/92	3/12/92	Pinal	1809	723	4/16/92	320829
Kelly #86	2/01/92	3/12/92	Pinal	1809	727	4/16/92	320831
Kelly #87	2/01/92	3/12/92	Pinal	1809	729	4/16/92	320832
Kelly #89	2/01/92	3/12/92	Pinal	1809	733	4/16/92	320834
Kelly #90	2/01/92	3/12/92	Pinal	1809	735	4/16/92	320835
Kelly #91	2/02/92	3/12/92	Pinal	1809	737	4/16/92	320836
Kelly #92	2/02/92	3/12/92	Gila	861	100	4/16/92	320837
			Pinal	1809	739		
Kelly #93	2/02/92	3/12/92	Gila	861	103	4/16/92	320838
			Pinal	1809	741		

<u>Claim Name</u>	<u>Date Located</u>	<u>Date Recorded</u>	<u>Cty</u>	<u>Cty Record Dkt</u>	<u>Page</u>	<u>Date Filed BLM</u>	<u>BLM A MC Serial No.</u>
Kelly #94	2/02/92	3/12/92	Gila	861	106	4/16/92	320839
Kelly #95	2/02/92	3/12/92	Gila	861	109	4/16/92	320840
			Pinal	1809	743		
Kelly #96	2/02/92	3/12/92	Gila	861	112	4/16/92	320841
			Pinal	1809	745		
Kelly #97	2/02/92	3/12/92	Gila	861	115	4/16/92	320842
Kelly #98	2/02/92	3/12/92	Gila	861	118	4/16/92	320843
Kelly #99	2/02/92	3/12/92	Gila	861	121	4/16/92	320844
Kelly #100	2/04/92	3/12/92	Gila	861	124	4/16/92	320845
Kelly #101	10/31/92	12/14/92	Gila	892	489	1/19/93	325818
Kelly #103	10/31/92	12/14/92	Gila	892	495	1/19/93	325820
Kelly #104	10/31/92	12/14/92	Gila	892	498	1/19/93	325821
Kelly #105	10/31/92	12/14/92	Gila	892	501	1/19/93	325822
Kelly #106	10/31/92	12/14/92	Gila	892	504	1/19/93	325823
Kelly #107	10/31/92	12/14/92	Gila	892	507	1/19/93	325824
Kelly #112	10/31/92	12/14/92	Gila	892	522	1/19/93	325829
Kelly #113	10/31/92	12/14/92	Gila	892	525	1/19/93	325830
Kelly #114	10/31/92	12/14/92	Gila	892	528	1/19/93	325831
Kelly #115	10/31/92	12/14/92	Gila	892	531	1/19/93	325832
Kelly #120	11/9/92	12/14/92	Gila	892	546	1/19/93	325837
Kelly #121	11/9/92	12/14/92	Gila	892	549	1/19/93	325838
Kelly #122	11/9/92	12/14/92	Gila	892	552	1/19/93	325839
Kelly #123	11/9/92	12/14/92	Gila	892	555	1/19/93	325840
Kelly #124	11/9/92	12/14/92	Gila	892	558	1/19/93	325841
Kelly #125	11/8/92	12/14/92	Gila	892	561	1/19/93	325842
Kelly #126	11/8/92	12/14/92	Gila	892	564	1/19/93	325843
Kelly #127	11/8/92	12/14/92	Gila	892	567	1/19/93	325844
Kelly #128	11/8/92	12/14/92	Gila	892	570	1/19/93	325845
			Pinal	1874	047		
Kelly #129	11/8/92	12/14/92	Gila	892	573	1/19/93	325846
Kelly #130	11/8/92	12/14/92	Gila	892	576	1/19/93	325847
Kelly #131	11/8/92	12/14/92	Gila	892	579	1/19/93	325848
Kelly #132	11/7/92	12/14/92	Gila	892	582	1/19/93	325849
			Pinal	1874	049		
Kelly #133	11/7/92	12/14/92	Gila	892	585	1/19/93	325850
Kelly #134	11/7/92	12/14/92	Gila	892	588	1/19/93	325851
Kelly #135	11/7/92	12/14/92	Gila	892	591	1/19/93	325852
Kelly #136	11/7/92	12/14/92	Gila	892	594	1/19/93	325853
			Pinal	1874	051		
Kelly #137	11/7/92	12/14/92	Gila	892	597	1/19/93	325854
			Pinal	1874	053		
Kelly #138	11/7/92	12/14/92	Gila	892	600	1/19/93	325855

<u>Claim Name</u>	<u>Date Located</u>	<u>Date Recorded</u>	<u>Cty</u>	<u>Cty Record Dkt</u>	<u>Page</u>	<u>Date Filed BLM</u>	<u>BLM A MC Serial No.</u>
Kelly #139	11/7/92	12/14/92	Gila	892	601	1/19/93	325856
Kelly #140	11/7/92	12/14/92	Gila	892	604	1/19/93	325857
Kelly #141	11/7/92	12/14/92	Gila	892	607	1/19/93	325858
Kelly #142	11/7/92	12/14/92	Gila	892	610	1/19/93	325859
Kelly #143	11/7/92	12/14/92	Gila	892	613	1/19/93	325860
Kelly #144	11/7/92	12/14/92	Gila	892	616	1/19/93	325861
Kelly #145	11/7/92	12/14/92	Gila	892	619	1/19/93	325862
Kelly #146	11/7/92	12/14/92	Gila	892	622	1/19/93	325863
Kelly #147	11/7/92	12/14/92	Gila	892	625	1/19/93	325864
Kelly #148	11/6/92	12/14/92	Gila	892	628	1/19/93	325865
Kelly #149	11/6/92	12/14/92	Gila	892	631	1/19/93	325866
Kelly #150	11/6/92	12/14/92	Gila	892	634	1/19/93	325867
Kelly #151	7/30/93	8/23/93	Gila	93-635862		8/23/93	327254
Kelly #152	7/30/93	8/23/93	Gila	93-635863		8/23/93	327255
Kelly #153	7/30/93	8/23/93	Gila	93-635864		8/23/93	327256
			Pinal	1936	617		
Kelly #154	7/30/93	8/23/93	Gila	93-635865		8/23/93	327257
			Pinal	1936	619		
Kelly #155	7/30/93	8/23/93	Gila	93-635866		8/23/93	327258
			Pinal	1936	621		
Kelly #157	7/30/93	8/23/93	Pinal	1936	625	8/23/93	327260
Kelly #158	7/30/93	8/23/93	Gila	93-635861		8/23/93	327261
			Pinal	1936	627		
Kelly #159	7/30/93	8/23/93	Pinal	1936	629	8/23/93	327262
Kelly #160	7/30/93	8/23/93	Pinal	1936	631	8/23/93	327263
Kelly #161	7/30/93	8/23/93	Pinal	1936	633	8/23/93	327264
Kelly #162	7/30/93	8/23/93	Pinal	1936	635	8/23/93	327265
Kelly #163	7/30/93	8/23/93	Pinal	1936	637	8/23/93	327266

GROUP VI: (Unpatented mining claims situated in Section 36, Township 1 North, Range 13 East; Section 31, Township 1 North, Range 14 East; Section 1, Township 1 South, Range 13 East; and Section 6, Township 1 South, Range 14 East, G&SR Mer.)

<u>Claim Name</u>	<u>Recorded Book/Docket Page</u>		<u>BLM A MC Serial No.</u>
Lizard No. 27 (W½)	47	348	28018
Rejected No. 1	31	415	28020
Rejected No. 2	31	416	28019
Amended	52	374	
Rejected No. 3	53	184	28016
Rejected No. 4	493	569	97634
Exhibit A			

<u>Claim Name</u>	<u>Recorded Book/Docket</u>	<u>Page</u>	<u>BLM A MC Serial No.</u>
Rejected No. 5	493	571	97635
Rejected No. 6	493	573	97636
Rejected No. 7	493	575	97637
Rejected No. 8	493	577	97638
Rejected No. 9	493	579	97639
Rejected No. 10	493	581	97640
Rejected No. 11	493	583	97641
Rejected No. 12	493	585	97642
Rejected No. 13	493	587	97643

GROUP VII: (Unpatented mining claims situated in Section 36, Township 1 North, Range 13 East, Gila County, G&SR Mer.)

<u>Claim Name</u>	<u>Location Date</u>	<u>Recorded Book</u>	<u>Page</u>	<u>BLM AMC Serial No.</u>
Overside	9/1/39	48	70	27989
Amended	6/17/59	102	43	
Amended	5/23/93	909	127	
Crown Point Ext. No. 1	6/17/59	102	37	27990
Amended	5/23/93	909	131	
Crown Point Ext. No. 2	6/17/59	102	38	27991
Amended	5/23/93	909	133	
Old Abe	9/1/39	48	70	27992
Amended	6/17/59	102	39	
Amended	5/23/93	909	124	
Old Abe No. 1	10/1/39	48	82	27993
Amended	6/17/59	102	41	
Amended	5/23/93	909	129	

GROUP VIII: (Unpatented mining claims situated in Section 36, Township 1 North, Range 13 East, G&SR Mer., Gila County)

<u>Claim Name</u>	<u>Location Date</u>	<u>Cty Record Book</u>	<u>Page</u>	<u>BLM A MC Serial No.</u>
Brewery	3/12/1892	4	145	39932
Amended	5/23/93	909	116	
Clipper	1/20/1906	1	286	39933
Amended	5/23/93	909	118	
Old Abe	9/1/39	48	70	39934
Amended	5/23/93	909	124	

Exhibit A

<u>Claim Name</u>	<u>Location Date</u>	<u>Cty Record Book</u>	<u>Page</u>	<u>BLM A MC Serial No.</u>
Thomas Jefferson	9/1/39	48	71	39935
Amended	5/23/93	909	120	
Blue Jay Fraction	11/21/42	48	357	39936
Amended	5/23/93	909	122	
Vat	11/25/59	112	344	39937

GROUP IX: (Unpatented mining claims situated in Section 36, Township 1 North, Range 13 East, G&SR Mer., Gila County)

<u>Claim Name</u>	<u>Location Date</u>	<u>Cty Record Book</u>	<u>Page</u>	<u>BLM A MC Serial No.</u>
Lost Knife #1	5/23/59	100	416	39938
Amended	3/17/68	230	418	
Lost Knife #2	10/28/59	108	133	39939
Amended	3/17/68	230	415	
Manganese Cap	5/06/65	176	507	39940
Amended	3/17/68	230	419	
Galena	5/06/65	176	508	39941
Amended	3/17/68	230	416	
Dew	6/1/68	237	635	39942
Lad	6/1/68	237	636	39943

GROUP X: (Unpatented millsites situated in Section 23 and 26, Township 1 North, Range 13 East, G&SR Mer., Gila County)

<u>Claim Name</u>	<u>Date Located</u>	<u>Date Recorded</u>	<u>Cty Record Dkt</u>	<u>Page</u>	<u>Date Filed BLM</u>	<u>BLM A MC Serial No.</u>
Sick-A-More #1	6/16/93	8/23/93	93-635858		8/23/93	327251
Sick-A-More #2	6/16/93	8/23/93	93-635859		8/23/93	327252
Sick-A-More #3	6/16/93	8/23/93	93-635860		8/23/93	327253

GROUP XI: (Unpatented millsites situated in Sections 25, 26, 35 and 36, Township 1 North, Range 13 East; Section 31, Township 1 North, Range 14 East, Sections 1, 12, Township 1 South, Range 13 East; and Section 6, Township 1 South, Range 14 East, G&SR Mer., Gila and Pinal Counties)

<u>Claim Name</u>	<u>Date Located</u>	<u>Date Recorded</u>	<u>Cty</u>	<u>Cty Record Dkt</u>	<u>Page</u>	<u>Date Filed BLM</u>	<u>BLM A MC Serial No.</u>
Kosher #1	09/12/96	12/04/96	Gila	96-019602		12/03/96	342296
Kosher #2	09/12/96	12/04/96	Gila	96-019603		12/03/96	342297
Kosher #3	09/12/96	12/04/96	Gila	96-019604		12/03/96	342298
Kosher #4	09/12/96	12/04/96	Gila	96-019605		12/03/96	342299
Kosher #5	09/12/96	12/04/96	Gila	96-019606		12/03/96	342300
Kosher #6	09/12/96	12/04/96	Gila	96-019607		12/03/96	342301
Kosher #7	09/12/96	12/04/96	Gila	96-019608		12/03/96	342302
Kosher #8	09/12/96	12/04/96	Gila	96-019609		12/03/96	342303
Kosher #9	09/12/96	12/04/96	Gila	96-019610		12/03/96	342304
Kosher #10	09/12/96	12/04/96	Gila	96-019611		12/03/96	342305
Kosher #11	09/12/96	12/04/96	Gila	96-019612		12/03/96	342306
Kosher #12	09/12/96	12/04/96	Gila	96-019613		12/03/96	342307
Kosher #13	09/12/96	12/04/96	Gila	96-019614		12/03/96	342308
Kosher #14	09/12/96	12/04/96	Gila	96-019615		12/03/96	342309
Kosher #15	09/12/96	12/04/96	Gila	96-019616		12/03/96	342310
Kosher #16	09/12/96	12/04/96	Gila	96-019617		12/03/96	342311
Kosher #17	09/12/96	12/04/96	Gila	96-019618		12/03/96	342312
Kosher #18	09/12/96	12/04/96	Gila	96-019619		12/03/96	342313
Kosher #19	09/12/96	12/04/96	Gila	96-019620		12/03/96	342314
Kosher #20	09/12/96	12/04/96	Gila	96-019621		12/03/96	342315
Kosher #21	09/12/96	12/04/96	Gila	96-019622		12/03/96	342316
Kosher #22	09/12/96	12/04/96	Gila	96-019623		12/03/96	342317
Kosher #23	09/12/96	12/04/96	Gila	96-019624		12/03/96	342318
Kosher #23	09/12/96	12/04/96	Pinal	1996-040016		12/03/96	
Kosher #24	09/12/96	12/04/96	Gila	96-019625		12/03/96	342319
Kosher #25	09/12/96	12/04/96	Gila	96-019626		12/03/96	342320
Kosher #26	09/12/96	12/04/96	Gila	96-019627		12/03/96	342321
Kosher #27	09/12/96	12/04/96	Gila	96-019628		12/03/96	342322
Kosher #28	09/12/96	12/04/96	Gila	96-019629		12/03/96	342323
Kosher #29	09/12/96	12/04/96	Gila	96-019630		12/03/96	342324
Kosher #30	09/12/96	12/04/96	Gila	96-019631		12/03/96	342325
Kosher #31	09/12/96	12/04/96	Gila	96-019632		12/03/96	342326
Kosher #32	09/12/96	12/04/96	Pinal	1996-040017		12/03/96	342327
Kosher #33	09/12/96	12/04/96	Gila	96-019633		12/03/96	342328
Kosher #33	09/12/96	12/04/96	Pinal	1996-040018		12/03/96	
Kosher #34	09/12/96	12/04/96	Gila	96-019634		12/03/96	342329
Kosher #34	09/12/96	12/04/96	Pinal	1996-040019		12/03/96	

<u>Claim Name</u>	<u>Date Located</u>	<u>Date Recorded</u>	<u>Cty</u>	<u>Cty Record Dkt</u>	<u>Page</u>	<u>Date Filed BLM</u>	<u>BLM A MC Serial No.</u>
Kosher #35	09/12/96	12/04/96	Gila	96-019635		12/03/96	342330
Kosher #36	09/12/96	12/04/96	Gila	96-019636		12/03/96	342331
Kosher #37	09/12/96	12/04/96	Gila	96-019637		12/03/96	342332
Kosher #38	09/12/96	12/04/96	Gila	96-019638		12/03/96	342333
Kosher #39	09/12/96	12/04/96	Gila	96-019639		12/03/96	342334
Kosher #40	09/12/96	12/04/96	Gila	96-019640		12/03/96	342335
Kosher #41	09/12/96	12/04/96	Gila	96-019641		12/03/96	342336
Kosher #42	09/12/96	12/04/96	Gila	96-019642		12/03/96	342337
Kosher #43	09/12/96	12/04/96	Gila	96-019643		12/03/96	342338
Kosher #44	09/12/96	12/04/96	Pinal	1996-040020		12/03/96	342339
Kosher #45	09/12/96	12/04/96	Pinal	1996-040021		12/03/96	342340
Kosher #46	09/12/96	12/04/96	Pinal	1996-040022		12/03/96	342341
Kosher #46	09/12/96	12/04/96	Gila	96-019644		12/03/96	
Kosher #47	09/12/96	12/04/96	Pinal	1996-040023		12/03/96	342342
Kosher #47	09/12/96	12/04/96	Gila	96-019645		12/03/96	
Kosher #48	09/12/96	12/04/96	Gila	96-019646		12/03/96	342343
Kosher #49	09/12/96	12/04/96	Gila	96-019647		12/03/96	342344
Kosher #50	09/12/96	12/04/96	Gila	96-019648		12/03/96	342345
Kosher #51	09/12/96	12/04/96	Gila	96-019649		12/03/96	342346
Kosher #52	09/12/96	12/04/96	Gila	96-019650		12/03/96	342347
Kosher #53	09/12/96	12/04/96	Gila	96-019651		12/03/96	342348
Kosher #54	09/12/96	12/04/96	Gila	96-019652		12/03/96	342349
Kosher #55	09/12/96	12/04/96	Gila	96-019653		12/03/96	342350
Kosher #56	09/12/96	12/04/96	Gila	96-019654		12/03/96	342351
Kosher #57	09/12/96	12/04/96	Pinal	1996-040024		12/03/96	342352
Kosher #58	09/12/96	12/04/96	Pinal	1996-040025		12/03/96	342353
Kosher #59	09/12/96	12/04/96	Pinal	1996-040026		12/03/96	342354
Kosher #60	09/12/96	12/04/96	Pinal	1996-040027		12/03/96	342355
Kosher #60	09/12/96	12/04/96	Gila	96-019655		12/03/96	
Kosher #61	09/12/96	12/04/96	Pinal	1996-040028		12/03/96	342356
Kosher #61	09/12/96	12/04/96	Gila	96-019656		12/03/96	
Kosher #62	09/12/96	12/04/96	Gila	96-019657		12/03/96	342357
Kosher #63	09/12/96	12/04/96	Gila	96-019658		12/03/96	342358
Kosher #64	09/12/96	12/04/96	Gila	96-019659		12/03/96	342359
Kosher #65	09/12/96	12/04/96	Gila	96-019660		12/03/96	342360
Kosher #66	09/12/96	12/04/96	Gila	96-019661		12/03/96	342361
Kosher #67	09/12/96	12/04/96	Gila	96-019662		12/03/96	342362
Kosher #68	09/12/96	12/04/96	Gila	96-019663		12/03/96	342363
Kosher #69	09/12/96	12/04/96	Pinal	1996-040029		12/03/96	342364
Kosher #70	09/12/96	12/04/96	Pinal	1996-040030		12/03/96	342365
Kosher #71	09/12/96	12/04/96	Pinal	1996-040031		12/03/96	342366
Kosher #72	09/12/96	12/04/96	Pinal	1996-040032		12/03/96	342367

<u>Claim Name</u>	<u>Date Located</u>	<u>Date Recorded</u>	<u>Cty</u>	<u>Cty Record Dkt</u>	<u>Page</u>	<u>Date Filed BLM</u>	<u>BLM A MC Serial No.</u>
Kosher #73	09/12/96	12/04/96	Pinal	1996-040033		12/03/96	342368
Kosher #73	09/12/96	12/04/96	Gila	96-019664		12/03/96	
Kosher #74	09/12/96	12/04/96	Gila	96-019665		12/03/96	342369
Kosher #75	09/12/96	12/04/96	Gila	96-019666		12/03/96	342370
Kosher #76	09/12/96	12/04/96	Gila	96-019667		12/03/96	342371
Kosher #77	09/12/96	12/04/96	Gila	96-019668		12/03/96	342372
Kosher #78	09/12/96	12/04/96	Gila	96-019669		12/03/96	342373
Kosher #79	09/12/96	12/04/96	Gila	96-019670		12/03/96	342374
Kosher #80	09/12/96	12/04/96	Gila	96-019671		12/03/96	342375
Kosher #81	09/12/96	12/04/96	Pinal	1996-040034		12/03/96	342376
Kosher #82	09/12/96	12/04/96	Pinal	1996-040035		12/03/96	342377
Kosher #83	09/12/96	12/04/96	Pinal	1996-040036		12/03/96	342378
Kosher #84	09/12/96	12/04/96	Pinal	1996-040037		12/03/96	342379
Kosher #84	09/12/96	12/04/96	Gila	96-019672		12/03/96	
Kosher #85	09/12/96	12/04/96	Pinal	1996-040038		12/03/96	342380
Kosher #85	09/12/96	12/04/96	Gila	96-019673		12/03/96	
Kosher #86	09/12/96	12/04/96	Gila	96-019674		12/03/96	342381
Kosher #87	09/12/96	12/04/96	Gila	96-019675		12/03/96	342382
Kosher #88	09/12/96	12/04/96	Gila	96-019676		12/03/96	342383
Kosher #89	09/12/96	12/04/96	Gila	96-019677		12/03/96	342384
Kosher #90	09/12/96	12/04/96	Gila	96-019678		12/03/96	342385
Kosher #91	09/12/96	12/04/96	Gila	96-019679		12/03/96	342386
Kosher #92	09/12/96	12/04/96	Gila	96-019680		12/03/96	342387
Kosher #93	09/13/96	12/04/96	Pinal	1996-040039		12/03/96	342388
Kosher #94	09/13/96	12/04/96	Pinal	1996-040040		12/03/96	342389
Kosher #95	09/13/96	12/04/96	Pinal	1996-040041		12/03/96	342390
Kosher #96	09/13/96	12/04/96	Pinal	1996-040042		12/03/96	342391
Kosher #97	09/13/96	12/04/96	Pinal	1996-040043		12/03/96	342392
Kosher #97	09/13/96	12/04/96	Gila	96-019681		12/03/96	
Kosher #98	09/13/96	12/04/96	Pinal	1996-040044		12/03/96	342393
Kosher #98	09/13/96	12/04/96	Gila	96-019682		12/03/96	
Kosher #99	09/13/96	12/04/96	Gila	96-019683		12/03/96	342394
Kosher #100	09/13/96	12/04/96	Gila	96-019684		12/03/96	342395
Kosher #101	09/13/96	12/04/96	Gila	96-019685		12/03/96	342396
Kosher #102	09/13/96	12/04/96	Gila	96-019686		12/03/96	342397
Kosher #103	09/13/96	12/04/96	Gila	96-019687		12/03/96	342398
Kosher #104	09/13/96	12/04/96	Gila	96-019688		12/03/96	342399
Kosher #105	09/13/96	12/04/96	Gila	96-019689		12/03/96	342400
Kosher #106	09/13/96	12/04/96	Gila	96-019690		12/03/96	342401
Kosher #107	09/13/96	12/04/96	Pinal	1996-040045		12/03/96	342402
Kosher #108	09/13/96	12/04/96	Pinal	1996-040046		12/03/96	342403
Kosher #109	09/13/96	12/04/96	Pinal	1996-040047		12/03/96	342404

<u>Claim Name</u>	<u>Date Located</u>	<u>Date Recorded</u>	<u>Cty</u>	<u>Cty Record Dkt</u>	<u>Page</u>	<u>Date Filed BLM</u>	<u>BLM A MC Serial No.</u>
Kosher #110	09/13/96	12/04/96	Pinal	1996-040048		12/03/96	342405
Kosher #111	09/13/96	12/04/96	Pinal	1996-040049		12/03/96	342406
Kosher #112	09/13/96	12/04/96	Pinal	1996-040050		12/03/96	342407
Kosher #112	09/13/96	12/04/96	Gila	96-019691		12/03/96	
Kosher #113	09/13/96	12/04/96	Pinal	1996-040051		12/03/96	342408
Kosher #113	09/13/96	12/04/96	Gila	96-019692		12/03/96	
Kosher #114	09/13/96	12/04/96	Gila	96-019693		12/03/96	342409
Kosher #115	09/13/96	12/04/96	Gila	96-019694		12/03/96	342410
Kosher #116	09/13/96	12/04/96	Gila	96-019695		12/03/96	342411
Kosher #117	09/13/96	12/04/96	Gila	96-019696		12/03/96	342412
Kosher #118	09/13/96	12/04/96	Gila	96-019697		12/03/96	342413
Kosher #119	09/13/96	12/04/96	Gila	96-019698		12/03/96	342414
Kosher #120	09/13/96	12/04/96	Gila	96-019699		12/03/96	342415
Kosher #121	09/13/96	12/04/96	Gila	96-019700		12/03/96	342416
Kosher #122	09/13/96	12/04/96	Pinal	1996-040052		12/03/96	342417
Kosher #123	09/13/96	12/04/96	Pinal	1996-040053		12/03/96	342418
Kosher #124	09/13/96	12/04/96	Pinal	1996-040054		12/03/96	342419
Kosher #125	09/13/96	12/04/96	Pinal	1996-040055		12/03/96	342420
Kosher #126	09/13/96	12/04/96	Pinal	1996-040056		12/03/96	342421
Kosher #127	09/13/96	12/04/96	Pinal	1996-040057		12/03/96	342422
Kosher #127	09/13/96	12/04/96	Gila	96-019701		12/03/96	
Kosher #128	09/13/96	12/04/96	Pinal	1996-040058		12/03/96	342423
Kosher #128	09/13/96	12/04/96	Gila	96-019702		12/03/96	
Kosher #129	09/13/96	12/04/96	Gila	96-019703		12/03/96	342424
Kosher #130	09/13/96	12/04/96	Gila	96-019704		12/03/96	342425
Kosher #131	09/13/96	12/04/96	Gila	96-019705		12/03/96	342426
Kosher #132	09/13/96	12/04/96	Gila	96-019706		12/03/96	342427
Kosher #133	09/13/96	12/04/96	Gila	96-019707		12/03/96	342428
Kosher #134	09/13/96	12/04/96	Gila	96-019708		12/03/96	342429
Kosher #135	09/13/96	12/04/96	Gila	96-019709		12/03/96	342430
Kosher #136	09/13/96	12/04/96	Gila	96-019710		12/03/96	342431
Kosher #137	09/13/96	12/04/96	Gila	96-019711		12/03/96	342432
Kosher #138	09/13/96	12/04/96	Pinal	1996-040059		12/03/96	342433
Kosher #139	09/13/96	12/04/96	Pinal	1996-040060		12/03/96	342434
Kosher #140	09/13/96	12/04/96	Pinal	1996-040061		12/03/96	342435
Kosher #141	09/13/96	12/04/96	Pinal	1996-040062		12/03/96	342436
Kosher #142	09/13/96	12/04/96	Pinal	1996-040063		12/03/96	342437
Kosher #143	09/13/96	12/04/96	Pinal	1996-040064		12/03/96	342438
Kosher #144	09/13/96	12/04/96	Pinal	1996-040065		12/03/96	342439
Kosher #144	09/13/96	12/04/96	Gila	1996-019712		12/03/96	
Kosher #145	09/13/96	12/04/96	Pinal	1996-040066		12/03/96	342440
Kosher #145	09/13/96	12/04/96	Gila	1996-019713		12/03/96	

<u>Claim Name</u>	<u>Date Located</u>	<u>Date Recorded</u>	<u>Cty</u>	<u>Cty Record Dkt</u>	<u>Page</u>	<u>Date Filed BLM</u>	<u>BLM A MC Serial No.</u>
Kosher #146	09/13/96	12/04/96	Gila	1996-019714		12/03/96	342441
Kosher #147	09/13/96	12/04/96	Gila	1996-019715		12/03/96	342442
Kosher #148	09/13/96	12/04/96	Gila	1996-019716		12/03/96	342443
Kosher #149	09/13/96	12/04/96	Gila	1996-019717		12/03/96	342444
Kosher #150	09/13/96	12/04/96	Gila	1996-019718		12/03/96	342445
Kosher #151	09/13/96	12/04/96	Gila	1996-019719		12/03/96	342446
Kosher #152	09/13/96	12/04/96	Gila	1996-019720		12/03/96	342447
Kosher #153	09/13/96	12/04/96	Gila	1996-019721		12/03/96	342448
Kosher #154	09/13/96	12/04/96	Gila	1996-019722		12/03/96	342449
Kosher #155	09/13/96	12/04/96	Gila	1996-019723		12/03/96	342450
Kosher #156	09/13/96	12/04/96	Pinal	1996-040067		12/03/96	342451
Kosher #157	09/13/96	12/04/96	Pinal	1996-040068		12/03/96	342452
Kosher #158	09/13/96	12/04/96	Pinal	1996-040069		12/03/96	342453
Kosher #159	09/13/96	12/04/96	Pinal	1996-040070		12/03/96	342454
Kosher #160	09/13/96	12/04/96	Pinal	1996-040071		12/03/96	342455
Kosher #161	09/14/96	12/04/96	Pinal	1996-040072		12/03/96	342456
Kosher #162	09/14/96	12/04/96	Pinal	1996-040073		12/03/96	342457
Kosher #163	09/14/96	12/04/96	Pinal	1996-040074		12/03/96	342458
Kosher #163	09/14/96	12/04/96	Gila	1996-019724		12/03/96	
Kosher #164	09/14/96	12/04/96	Pinal	1996-040075		12/03/96	342459
Kosher #164	09/14/96	12/04/96	Gila	1996-019725		12/03/96	
Kosher #165	09/14/96	12/04/96	Gila	1996-019726		12/03/96	342460
Kosher #166	09/14/96	12/04/96	Gila	1996-019727		12/03/96	342461
Kosher #167	09/14/96	12/04/96	Gila	1996-019728		12/03/96	342462
Kosher #168	09/14/96	12/04/96	Gila	1996-019729		12/03/96	342463
Kosher #169	09/14/96	12/04/96	Gila	1996-019730		12/03/96	342464
Kosher #170	09/14/96	12/04/96	Gila	1996-019731		12/03/96	342465
Kosher #171	09/14/96	12/04/96	Gila	1996-019732		12/03/96	342466
Kosher #172	09/14/96	12/04/96	Gila	1996-019733		12/03/96	342467
Kosher #173	09/14/96	12/04/96	Gila	1996-019734		12/03/96	342468
Kosher #174	09/14/96	12/04/96	Pinal	1996-040076		12/03/96	342469
Kosher #175	09/14/96	12/04/96	Pinal	1996-040077		12/03/96	342470
Kosher #176	09/14/96	12/04/96	Pinal	1996-040078		12/03/96	342471
Kosher #177	09/14/96	12/04/96	Pinal	1996-040079		12/03/96	342472
Kosher #178	09/14/96	12/04/96	Pinal	1996-040080		12/03/96	342473
Kosher #179	09/14/96	12/04/96	Pinal	1996-040081		12/03/96	342474
Kosher #180	09/14/96	12/04/96	Pinal	1996-040082		12/03/96	342475
Kosher #181	09/14/96	12/04/96	Pinal	1996-040083		12/03/96	342476
Kosher #182	09/14/96	12/04/96	Pinal	1996-040084		12/03/96	342477
Kosher #182	09/14/96	12/04/96	Gila	1996-019735		12/03/96	
Kosher #183	09/14/96	12/04/96	Pinal	1996-040085		12/03/96	342478
Kosher #183	09/14/96	12/04/96	Gila	1996-019736		12/03/96	

<u>Claim Name</u>	<u>Date Located</u>	<u>Date Recorded</u>	<u>Cty</u>	<u>Cty Record Dkt</u>	<u>Page</u>	<u>Date Filed BLM</u>	<u>BLM A MC Serial No.</u>
Kosher #184	09/14/96	12/04/96	Gila	1996-019737		12/03/96	342479
Kosher #185	09/14/96	12/04/96	Gila	1996-019738		12/03/96	342480
Kosher #186	09/14/96	12/04/96	Pinal	1996-040086		12/03/96	342481
Kosher #187	09/14/96	12/04/96	Pinal	1996-040087		12/03/96	342482
Kosher #188	09/14/96	12/04/96	Pinal	1996-040088		12/03/96	342483
Kosher #189	09/14/96	12/04/96	Pinal	1996-040089		12/03/96	342484
Kosher #190	09/14/96	12/04/96	Pinal	1996-040090		12/03/96	342485
Kosher #191	09/14/96	12/04/96	Pinal	1996-040091		12/03/96	342486
Kosher #192	09/14/96	12/04/96	Pinal	1996-040092		12/03/96	342487
Kosher #193	09/14/96	12/04/96	Pinal	1996-040093		12/03/96	342488
Kosher #193	09/14/96	12/04/96	Gila	1996-019739		12/03/96	
Kosher #194	09/14/96	12/04/96	Pinal	1996-040094		12/03/96	342489
Kosher #194	09/14/96	12/04/96	Gila	1996-019740		12/03/96	
Kosher #195	09/14/96	12/04/96	Gila	1996-019741		12/03/96	342490
Kosher #196	09/14/96	12/04/96	Gila	1996-019742		12/03/96	342491
Kosher #197	09/14/96	12/04/96	Pinal	1996-040095		12/03/96	342492
Kosher #198	09/14/96	12/04/96	Pinal	1996-040096		12/03/96	342493
Kosher #199	09/14/96	12/04/96	Pinal	1996-040097		12/03/96	342494
Kosher #200	09/14/96	12/04/96	Pinal	1996-040098		12/03/96	342495
Kosher #201	09/14/96	12/04/96	Pinal	1996-040099		12/03/96	342496
Kosher #202	09/14/96	12/04/96	Pinal	1996-040100		12/03/96	342497
Kosher #203	09/14/96	12/04/96	Pinal	1996-040101		12/03/96	342498
Kosher #204	09/14/96	12/04/96	Pinal	1996-040102		12/03/96	342499
Kosher #205	09/14/96	12/04/96	Pinal	1996-040103		12/03/96	342500
Kosher #205	09/14/97	12/04/96	Gila	1996-019743		12/03/96	
Kosher #206	09/14/97	12/04/96	Gila	1996-019744		12/03/96	342501
Kosher #207	09/14/96	12/04/96	Pinal	1996-040104		12/03/96	342502
Kosher #208	09/14/96	12/04/96	Pinal	1996-040105		12/03/96	342503
Kosher #209	09/14/96	12/04/96	Pinal	1996-040106		12/03/96	342504
Kosher #210	09/14/96	12/04/96	Pinal	1996-040107		12/03/96	342505
Kosher #211	09/14/96	12/04/96	Pinal	1996-040108		12/03/96	342506
Kosher #211	09/14/96	12/04/96	Gila	1996-019745		12/03/96	
Kosher #212	09/14/96	12/04/96	Gila	1996-019746		12/03/96	342507
Kosher #213	09/14/96	12/04/96	Gila	1996-019747		12/03/96	342508
Kosher #214	09/14/96	12/04/96	Gila	1996-019748		12/03/96	342509
Kosher #215	09/14/96	12/04/96	Gila	1996-019749		12/03/96	342510
Kosher #216	09/14/96	12/04/96	Gila	1996-019750		12/03/96	342511
Kosher #217	09/14/96	12/04/96	Gila	1996-019751		12/03/96	342512
Kosher #218	09/14/96	12/04/96	Gila	1996-019752		12/03/96	342513
Kosher #219	09/14/96	12/04/96	Gila	1996-019753		12/03/96	342514
Kosher #220	06/28/02	07/24/02	Pinal	2002-039180		07/25/02	356448
Kosher #221	06/28/02	07/24/02	Pinal	2002-039181		07/25/02	356449

<u>Claim Name</u>	<u>Date Located</u>	<u>Date Recorded</u>	<u>Cty</u>	<u>Cty Record Dkt</u>	<u>Page</u>	<u>Date Filed BLM</u>	<u>BLM A MC Serial No.</u>
Kosher #222	06/28/02	07/24/02	Pinal	2002-039182		07/25/02	356450
Kosher #223	06/28/02	07/24/02	Pinal	2002-039183		07/25/02	356451
Kosher #224	06/28/02	07/24/02	Pinal	2002-039184		07/25/02	356452
Kosher #225	09/07/05	10/11/05	Pinal	2005-137450		09/08/05	367050
Kosher #226	09/07/05	10/11/05	Pinal	2005-137451		09/08/05	367051
Kosher #227	09/07/05	10/11/05	Pinal	2005-137449		09/08/05	367052
Kosher #228	09/07/05	10/11/05	Pinal	2005-137448		09/08/05	367053
Kosher #229	09/07/05	10/11/05	Pinal	2005-137447		09/08/05	367054

GROUP XII: (Unpatented mining claims situated in Section 1, Township 1 South, Range 13 East and Section 6, Township 1 South, Range 14 East, G&SR Mer., Gila County)

<u>Claim Name</u>	<u>Date Located</u>	<u>Date Recorded</u>	<u>Cty</u>	<u>Cty Record Dkt</u>	<u>Page</u>	<u>Date Filed BLM</u>	<u>BLM A MC Serial No.</u>
RJD #1	12/5/97	2/27/98	Gila	1998	2760	3/2/98	349780
RJD #2	12/5/97	2/27/98	Gila	1998	2761	3/2/98	349781
RJD #4	5/17/98	6/5/98	Gila	1998	8633	7/9/98	350335

United States Department of the Interior

Bureau of Land Management
 BUSINESS & SUPPORT SVCS DIV
 ONE N CENTRAL AVE SUITE 800
 PHOENIX, AZ 85004 -4427
 Phone: (602) 417-9200

Receipt

No:

1774464

Transaction #: 1832218	ENTERED INTO COMPUTER
Date of Transaction: 08/28/2008	
CUSTOMER: DECONCINI MCDONALD YETWIN & LACY P C 2525 E BROADWAY BLVD #200 TUCSON, AZ 85716	SEP 12 2008 <i>RB</i> VERIFIED

LINE #	QTY	DESCRIPTION	REMARKS	UNIT PRICE	TOTAL
1	2.00	LOCATABLE MINERALS / MINING CLAIMS-NOT NEW-UNADJUD, ONE AUTH NO. ONLY / MINING CLAIM MONEY RECEIVED (455) CASES: AMC328734/\$5375.00, AMC298647/\$61750.00	MAINT 2009	- n/a -	67125.00
TOTAL:					\$67,125.00

PAYMENT INFORMATION			
1	AMOUNT:	\$61,750.00	POSTMARKED: 8/26/08 0:00
	TYPE:	CHECK	RECEIVED: 08/28/2008
	CHECK NO:	00011720	
	NAME:	CARLOTA COPPER COMPANY PO BOX 1009 MIAMI AZ 85539	
2	AMOUNT:	\$5,375.00	POSTMARKED: 8/26/08 0:00
	TYPE:	CHECK	RECEIVED: 08/28/2008
	CHECK NO:	5000010627	
	NAME:	IMERYS 2525 E BROADWAY BLVD #200 TUCSON AZ 85716	

REMARKS

This receipt was generated by the automated BLM Collections and Billing System and is a paper representation of a portion of the official electronic record contained therein.

Message:

627 ROWS RETRIEVED

CBS Export Results Report

Include Resolved Records

Record Status

- Error Records (E/M/I)**
- Accepted Records (A/W)**
- "On Hold" Records (H)**
- All Records (for s/n or receipt nr)**
- Exported, No Results From CBS**
- New (not yet exported)**

Enter export Date (mm/dd/yyyy) ALL

Serial Number match (optional)

Receipt Nr (optional) 1754693

Export Nr (exclusive)

LR2000 User (defaults to login) ALL

Search Criteria Responsible Area (Err

- User (U,X)**
- Programmer (P,X)**
- All (U,P,X)**

[User Guide](#)

	Resend?	Export Nr	A/D	Serial Nr	Mult	Code	\$ Amount	Remarks	Receipt Nr	LR2000 User	#Msg	Resolved
1	<input type="checkbox"/>	1829384	A	AMC35795		582	125.00	2009	1754693	P5BROWN		

Exhibit A

County: Gila

State: AZ

BLM Serial #	Claim Name	Original Recording		Amended Recording		Location
		Recording #	Page #	Recording #	Page #	
AMC 035795	QUARTZ SITE NO. 4 (A)	466	188			SEC21-T01N-R14E
AMC 035796	QUARTZ SITE NO. 5 (A)	466	187			SEC21-T01N-R14E
AMC 035797	QUARTZ SITE NO. 6 (A)	466	186			SEC21-T01N-R14E
AMC 035798	QUARTZ SITE NO. 7 (A)	466	185			SEC21-T01N-R14E
AMC 035799	QUARTZ SITE NO. 8 (A)	466	184			SEC21-T01N-R14E
AMC 035802	QUARTZ SITE NO. 11 (A)	466	181			SEC21-T01N-R14E
AMC 035803	QUARTZ SITE NO. 12 (A)	466	180			SEC21-T01N-R14E
AMC 035804	QUARTZ SITE NO. 13 (A)	466	179			SEC21-T01N-R14E
AMC 035805	QUARTZ SITE NO. 14 (A)	466	178			SEC21-T01N-R14E
AMC 035817	QUARTZ SITE #25 (A)	466	220			SEC22-T01N-R14E
AMC 035818	QUARTZ SITE #26 (A)	466	221			SEC22-T01N-R14E
AMC 035819	QUARTZ SITE #27 (A)	466	166			SEC22-T01N-R14E
AMC 035822	HARDROCK NO. 1 (A)	466	200			SEC15-T01N-R14E
AMC 035823	HARDROCK NO. 2 (A)	466	193			SEC15-T01N-R14E
AMC 035826	MOONLIGHT (A)	466	196			SEC21-T01N-R14E
AMC 035827	BLACK OAK (A)	466	199			SEC21-T01N-R14E
AMC 035828	BLACK OAK NO. 2 (A)	466	198			SEC21-T01N-R14E
AMC 035829	BLACK OAK NO. 3 (A)	466	197			SEC22-T01N-R14E
AMC 035837	PINTO COPPER FRACTION (A)	466	204			SEC28-T01N-R14E
AMC 035838	PINTO COPPER NO. 1 (A)	466	210			SEC27-T01N-R14E
AMC 035839	PINTO COPPER NO. 2 (A)	466	211			SEC27-T01N-R14E
AMC 035840	PINTO COPPER NO. 3 (A)	466	212			SEC27-T01N-R14E
AMC 035841	PINTO COPPER NO. 4 (A)	466	213			SEC27-T01N-R14E
AMC 035842	PINTO COPPER NO. 5 (A)	466	214			SEC27-T01N-R14E
AMC 035843	PINTO COPPER NO. 6 (A)	466	219			SEC28-T01N-R14E
AMC 035844	PINTO COPPER NO. 7 (A)	466	222			SEC28-T01N-R14E
AMC 035845	PINTO COPPER NO. 8 (A)	466	223			SEC28-T01N-R14E
28 AMC 035846	PINTO COPPER NO. 9 (A)	466	205			SEC28-T01N-R14E

Date: 8/4/2008

Page 1

PHOENIX, ARIZONA

2008 AUG -5 P 3:47

RECEIVED
BLM, AZ STATE OFFICE

ENTERED INTO COMPUTER
AUG 13 2008 PB

Exhibit A

County: Gila

State: AZ

<u>BLM Serial #</u>	<u>Claim Name</u>	<u>Original Recording</u>		<u>Amended Recording</u>		<u>Location</u>
		<u>Recording #</u>	<u>Page #</u>	<u>Recording #</u>	<u>Page #</u>	
AMC 035847	PINTO COPPER NO. 10 (A)	466	206			SEC28-T01N-R14E
AMC 035848	PINTO COPPER NO. 11 (A)	466	207			SEC28-T01N-R14E
AMC 035849	PINTO COPPER NO. 12 (A)	466	208			SEC28-T01N-R14E
AMC 035850	PINTO COPPER NO. 13 (A)	466	209			SEC28-T01N-R14E
AMC 039092	KAY 1	262	305	471	40	SEC15-T01N-R14E
AMC 039093	KAY 2	262	306	471	41	SEC15-T01N-R14E
AMC 039094	KAY 3	262	307	471	42	SEC15-T01N-R14E
AMC 039095	KAY 4	262	308	471	43	SEC15-T01N-R14E
AMC 039096	KAY 5	262	309	471	44	SEC15-T01N-R14E
AMC 039097	KAY 6	262	310	471	45	SEC15-T01N-R14E
AMC 039098	KAY 7	262	311	471	46	SEC15-T01N-R14E
AMC 039099	KAY 8	262	312	471	47	SEC15-T01N-R14E
AMC 039100	KAY 9	262	313	471	48	SEC15-T01N-R14E
AMC 039101	KAY 10	262	314	471	49	SEC15-T01N-R14E
AMC 039102	KAY 11	262	315	471	50	SEC15-T01N-R14E
AMC 039103	KAY 12	262	316	471	51	SEC15-T01N-R14E
AMC 039104	KAY 13	262	317	471	52	SEC15-T01N-R14E
AMC 039105	KAY 14	262	318	471	53	SEC15-T01N-R14E
AMC 039106	KAY 15	262	319	471	54	SEC15-T01N-R14E
AMC 039107	KAY 16	262	320	471	55	SEC15-T01N-R14E
AMC 039108	KAY 17	262	321	471	56	SEC22-T01N-R14E
AMC 039109	KAY 18	262	322	471	57	SEC21-T01N-R14E
AMC 039110	KAY 19	262	323	471	58	SEC22-T01N-R14E
AMC 039111	KAY 20	262	324	471	59	SEC21-T01N-R14E
AMC 039112	KAY 21	262	325	471	60	SEC22-T01N-R14E
AMC 039113	KAY 22	262	326	471	61	SEC21-T01N-R14E
AMC 039114	KAY 23	262	327	471	62	SEC22-T01N-R14E
AMC 039137	KAY 50	262	352	471	85	SEC14-T01N-R14E
AMC 039138	KAY 51	262	353	471	86	SEC14-T01N-R14E
AMC 039144	KAY 57	262	359	471	92	SEC10-T01N-R14E
AMC 039145	KAY 58	262	360	471	93	SEC09-T01N-R14E
AMC 039162	KAY 81	264	328	471	110	SEC15-T01N-R14E
AMC 039163	KAY 82	264	329	471	111	SEC15-T01N-R14E
AMC 039165	KAY 85	262	373	471	113	SEC22-T01N-R14E
AMC 039166	KAY 86	262	374	471	114	SEC22-T01N-R14E
AMC 039167	KAY 87	262	375	471	115	SEC15-T01N-R14E

Date: 8/4/2008

PHOENIX, ARIZONA

Page 2

2008 AUG -5 P 3:47

RECEIVED
B.L.M. AZ STATE OFFICE

Exhibit A

County: Gila

State: AZ

BLM Serial #	Claim Name	Original Recording		Amended Recording		Location
		Recording #	Page #	Recording #	Page #	
AMC 039168	KAY 88	262	376	471	116	SEC22-T01N-R14E
AMC 039169	KAY 89	262	377	471	117	SEC15-T01N-R14E
AMC 039170	KAY 90	262	378	471	118	SEC15-T01N-R14E
AMC 039171	KAY 91	262	379	471	119	SEC15-T01N-R14E
AMC 039172	KAY 92	262	380	471	120	SEC15-T01N-R14E
AMC 039173	KAY 93	262	381	471	121	SEC15-T01N-R14E
AMC 039174	KAY 94	262	382	471	122	SEC15-T01N-R14E
AMC 039175	KAY 95	262	383	471	123	SEC15-T01N-R14E
AMC 039176	KAY 96	262	384	471	124	SEC15-T01N-R14E
AMC 039177	KAY 97	262	385	471	125	SEC15-T01N-R14E
AMC 039178	KAY 98	262	386	471	126	SEC15-T01N-R14E
AMC 039179	KAY 99	262	387	471	127	SEC15-T01N-R14E
AMC 039180	KAY 100	262	388	471	128	SEC15-T01N-R14E
AMC 039181	KAY 101	262	389	471	129	SEC15-T01N-R14E
AMC 039182	KAY 102	262	390	471	130	SEC15-T01N-R14E
AMC 039183	KAY 103	262	391	471	131	SEC15-T01N-R14E
AMC 039184	KAY 104	262	392	471	132	SEC15-T01N-R14E
AMC 039185	KAY 108	262	396	471	133	SEC09-T01N-R14E
AMC 039186	KAY 109	270	267	471	134	SEC22-T01N-R14E
AMC 039187	KAY 110	270	268	471	135	SEC21-T01N-R14E
AMC 039188	KAY 111	270	269	471	136	SEC22-T01N-R14E
AMC 039189	KAY 112	270	270	471	137	SEC21-T01N-R14E
AMC 039190	KAY 113	270	271	471	138	SEC22-T01N-R14E
AMC 039191	KAY 114	270	272	471	139	SEC22-T01N-R14E
AMC 048124	DESERTER	20	16	24	239	SEC22-T01N-R14E
AMC 048125	CHIEF #3	25	79	24	240	SEC22-T01N-R14E
AMC 048126	CHIEF #4	25	80	24	241	SEC22-T01N-R14E
AMC 048127	CHIEF #5	25	81	24	242	SEC22-T01N-R14E
AMC 048128	CHIEF #6	25	82	24	243	SEC22-T01N-R14E
AMC 048129	RESCUE MILL	270	576			SEC16-T01N-R15E
AMC 049306	IL 75	216	443			SEC35-T01N-R14E
AMC 049308	IL 77	216	445			SEC35-T01N-R14E
AMC 049312	IL 81	216	449			SEC35-T01N-R14E
AMC 049313	IL 82	216	450			SEC35-T01N-R14E
AMC 049314	IL 88	216	516			SEC03-T01S-R14E
AMC 049316	IL 90	216	518			SEC03-T01S-R14E
AMC 049318	IL 92	216	520			SEC03-T01S-R14E
AMC 049319	IL 93	216	521			SEC03-T01S-R14E

Date: 8/4/2008

Page 3

PHOENIX, ARIZONA

2008 AUG -5 P 3:47

RECEIVED
BLM, AZ STATE OFFICE

Exhibit A

County: Gila

State: AZ

BLM Serial #	Claim Name	Original Recording		Amended Recording		Location
		Recording #	Page #	Recording #	Page #	
AMC 049320	IL 94	216	522			SEC03-T01S-R14E
AMC 049329	IL 103	216	531			SEC03-T01S-R14E
AMC 049332	IL 108	216	536			SEC03-T01S-R14E
AMC 049333	IL 109	216	537			SEC03-T01S-R14E
AMC 049334	IL 110	216	538			SEC03-T01S-R14E
AMC 049335	IL 111	216	539			SEC03-T01S-R14E
AMC 049336	IL 112	216	540			SEC03-T01S-R14E
AMC 049337	IL 113	216	541			SEC03-T01S-R14E
AMC 049338	IL 114	216	542			SEC03-T01S-R14E
AMC 049339	IL 115	216	543			SEC03-T01S-R14E
AMC 049340	IL 116	216	544			SEC03-T01S-R14E
AMC 049341	IL 117	216	545			SEC03-T01S-R14E
AMC 049342	IL 118	216	546			SEC03-T01S-R14E
AMC 049343	IL 119	216	547			SEC03-T01S-R14E
AMC 049344	IL 120	216	550			SEC33-T01N-R14E
AMC 049345	IL 121	216	551	305	422	SEC33-T01N-R14E
AMC 049346	IL 122	216	552			SEC33-T01N-R14E
AMC 049347	IL 123	216	553	305	421	SEC33-T01N-R14E
AMC 049348	IL 124	216	554			SEC33-T01N-R14E
AMC 049349	IL 125	216	555			SEC33-T01N-R14E
AMC 049350	IL 126	216	556			SEC33-T01N-R14E
AMC 049351	IL 127	216	557			SEC33-T01N-R14E
AMC 049352	IL 128	216	558			SEC33-T01N-R14E
AMC 049353	IL 129	216	559			SEC33-T01N-R14E
AMC 049354	IL 130	216	560			SEC33-T01N-R14E
AMC 049355	IL 131	216	561			SEC33-T01N-R14E
AMC 049356	IL 132	216	562			SEC33-T01N-R14E
AMC 049357	IL 133	216	563			SEC33-T01N-R14E
AMC 049358	IL 134	216	564			SEC33-T01N-R14E
AMC 049359	IL 135	216	565			SEC33-T01N-R14E
AMC 049360	IL 136	216	566			SEC33-T01N-R14E
AMC 049361	IL 137	216	567			SEC33-T01N-R14E
AMC 049362	IL 138	216	568			SEC33-T01N-R14E
AMC 049363	IL 139	216	569			SEC33-T01N-R14E
AMC 049364	IL 143	216	573	305	420	SEC33-T01N-R14E
AMC 049365	IL 144	216	574	305	419	SEC33-T01N-R14E
AMC 049366	IL 145	216	575	305	418	SEC33-T01N-R14E
AMC 049367	IL 146	216	576			SEC33-T01N-R14E

Date: 8/4/2008

Page 4

PROBIX, ARIZONA

2008 AUG -5 P 3:47

RECEIVED
BLM, AZ STATE OFFICE

38

Exhibit A

County: Gila

State: AZ

BLM Serial #	Claim Name	Original Recording		Amended Recording		Location
		Recording #	Page #	Recording #	Page #	
AMC 049368	IL 147	216	577			SEC33-T01N-R14E
AMC 049373	IL 152	216	581			SEC33-T01N-R14E
AMC 049375	IL 154	216	583			SEC33-T01N-R14E
AMC 049376	IL 155	216	584			SEC33-T01N-R14E
AMC 049377	IL 156	216	585			SEC33-T01N-R14E
AMC 049378	IL 157	216	586			SEC33-T01N-R14E
AMC 049379	IL 158	216	587			SEC33-T01N-R14E
AMC 049380	IL 159	216	588			SEC33-T01N-R14E
AMC 049381	IL 160	216	589			SEC33-T01N-R14E
AMC 049382	IL 161	216	590			SEC33-T01N-R14E
AMC 049383	IL 162	216	591			SEC33-T01N-R14E
AMC 049385	IL 168	216	597	305	417	SEC33-T01N-R14E
AMC 049409	IL 200	216	548			SEC03-T01S-R14E
AMC 049410	IL 201	216	549			SEC04-T01S-R14E
AMC 049411	IL 202	230	605			SEC04-T01S-R14E
AMC 049412	IL 203	230	606			SEC04-T01S-R14E
AMC 049413	IL 204	230	607			SEC04-T01S-R14E
AMC 049414	IL 205	230	608			SEC03-T01S-R14E
AMC 049415	IL 206	230	609			SEC04-T01S-R14E
AMC 049416	IL 207	230	610			SEC04-T01S-R14E
AMC 049417	IL 208	230	611			SEC04-T01S-R14E
AMC 049418	IL 209	230	612			SEC04-T01S-R14E
AMC 049419	IL 210	230	613			SEC33-T01N-R14E
AMC 049420	IL 211	230	614			SEC33-T01N-R14E
AMC 049421	IL 212	230	615			SEC33-T01N-R14E
AMC 049422	IL 213	230	616			SEC33-T01N-R14E
AMC 049423	IL 214	230	617			SEC33-T01N-R14E
AMC 049424	IL 215	230	618			SEC33-T01N-R14E
AMC 049425	IL 216	230	619			SEC33-T01N-R14E
AMC 049426	IL 217	230	620			SEC33-T01N-R14E
AMC 049427	IL 218	230	621			SEC04-T01S-R14E
AMC 049428	IL 219	230	622			SEC04-T01S-R14E
AMC 049429	IL 304	299	216			SEC03-T01S-R14E
AMC 049430	IL 305	299	217			SEC03-T01S-R14E
AMC 049431	IL 306	299	218			SEC03-T01S-R14E
AMC 049432	IL 307	299	219			SEC03-T01S-R14E
AMC 049433	IL 308	299	220			SEC03-T01S-R14E
AMC 049434	IL 309	299	221			SEC04-T01S-R14E

Date: 8/4/2008

Page 5

PHOENIX, ARIZONA

2008 AUG -5 P 3:47

RECEIVED
B.L.M. AZ STATE OFFICE

Exhibit A

County: Gila

State: AZ

<u>BLM Serial #</u>	<u>Claim Name</u>	<u>Original Recording</u>		<u>Amended Recording</u>		<u>Location</u>
		<u>Recording #</u>	<u>Page #</u>	<u>Recording #</u>	<u>Page #</u>	
AMC 049436	IL 311	305	415			SEC33-T01N-R14E
AMC 049437	IL 312	305	416			SEC33-T01N-R14E
AMC 049438	IL 313	308	973			SEC03-T01S-R14E
AMC 049453	RIDGE 15	344	656			SEC36-T01N-R14E
AMC 049476	RALSTON 15	337	61			SEC13-T01N-R14E
AMC 049477	RALSTON 16	337	63			SEC13-T01N-R14E
AMC 049478	RALSTON 17	337	65			SEC13-T01N-R14E
AMC 049486	RALSTON 25	337	81			SEC13-T01N-R14E
AMC 049487	RALSTON 26	337	83			SEC13-T01N-R14E
AMC 049488	RALSTON 27	337	85			SEC13-T01N-R14E
AMC 049489	RALSTON 28	337	87			SEC13-T01N-R14E
AMC 049490	RALSTON 29	337	89			SEC13-T01N-R14E
AMC 049491	RALSTON 30	337	91			SEC13-T01N-R14E
AMC 049492	RALSTON 31	337	845			SEC13-T01N-R14E
AMC 049498	RALSTON 37	337	857			SEC13-T01N-R14E
AMC 049499	RALSTON 38	337	859			SEC13-T01N-R14E
AMC 049500	RALSTON 39	337	861			SEC13-T01N-R14E
AMC 049501	RALSTON 40	337	863			SEC13-T01N-R14E
AMC 049502	RALSTON 41	337	866			SEC13-T01N-R14E
AMC 049503	RALSTON 42	337	867			SEC13-T01N-R14E
AMC 049504	RALSTON 43	337	869			SEC13-T01N-R14E
AMC 049511	RALSTON 50	337	883			SEC13-T01N-R14E
AMC 049512	RALSTON 51	337	885			SEC13-T01N-R14E
AMC 049513	RALSTON 52	337	887			SEC13-T01N-R14E
AMC 049524	RALSTON 63	337	909			SEC13-T01N-R14E
AMC 049525	RALSTON 64	337	911			SEC14-T01N-R14E
AMC 049526	RALSTON 65	337	913			SEC14-T01N-R14E
AMC 049527	RALSTON 66	337	915			SEC14-T01N-R14E
AMC 049535	RALSTON 74	337	931			SEC14-T01N-R14E
AMC 049536	RALSTON 75	337	933			SEC14-T01N-R14E
AMC 049537	RALSTON 76	337	935			SEC14-T01N-R14E
AMC 049538	RALSTON 77	337	937			SEC14-T01N-R14E
AMC 049539	RALSTON 78	337	939			SEC14-T01N-R14E
AMC 049542	RALSTON 81	337	945			SEC14-T01N-R14E
AMC 049543	RALSTON 82	337	947			SEC14-T01N-R14E
AMC 049544	RALSTON 83	337	949			SEC14-T01N-R14E
AMC 049577	WEBSTER 1	320	548			SEC13-T01N-R14E
AMC 049578	WEBSTER 2	320	550			SEC13-T01N-R14E

Date: 8/4/2008

Page 6

PHOENIX, ARIZONA

2008 AUG -5 P 3:47

RECEIVED
B.L.M. AZ STATE OFFICE

Exhibit A

County: Gila

State: AZ

BLM Serial #	Claim Name	Original Recording		Amended Recording		Location
		Recording #	Page #	Recording #	Page #	
AMC 049579	WEBSTER 3	320	552			SEC13-T01N-R14E
AMC 049580	WEBSTER 4	320	554			SEC13-T01N-R14E
AMC 049581	WEBSTER 5	320	556			SEC13-T01N-R14E
AMC 049582	WEBSTER 6	320	558			SEC13-T01N-R14E
AMC 049583	WEBSTER 7	320	560			SEC13-T01N-R14E
AMC 049584	WEBSTER 8	320	562			SEC13-T01N-R14E
AMC 049585	WEBSTER 9	320	564			SEC13-T01N-R14E
AMC 049586	WEBSTER 10	320	566			SEC13-T01N-R14E
AMC 049587	WEBSTER 11	320	568			SEC13-T01N-R14E
AMC 049588	WEBSTER 12	320	570			SEC13-T01N-R14E
AMC 049589	WEBSTER 13	320	572			SEC13-T01N-R14E
AMC 049590	WEBSTER 14	320	574			SEC13-T01N-R14E
AMC 049591	WEBSTER 15	320	576			SEC13-T01N-R14E
AMC 049592	WEBSTER 16	320	578			SEC13-T01N-R14E
AMC 049593	WEBSTER 17	320	580			SEC13-T01N-R14E
AMC 049594	WEBSTER 18	320	582			SEC13-T01N-R14E
AMC 049595	WEBSTER 19	320	584			SEC13-T01N-R14E
AMC 049596	WEBSTER 20	320	586			SEC13-T01N-R14E
AMC 049597	WEBSTER 21	320	588			SEC13-T01N-R14E
AMC 049598	WEBSTER 22	320	590			SEC13-T01N-R14E
AMC 049599	WEBSTER 23	320	592			SEC13-T01N-R14E
AMC 049600	WEBSTER 24	320	594			SEC13-T01N-R14E
AMC 049601	WEBSTER 25	320	596			SEC13-T01N-R14E
AMC 049602	WEBSTER 26	320	598			SEC13-T01N-R14E
AMC 049603	WEBSTER 27	320	600			SEC13-T01N-R14E
AMC 049604	WEBSTER 28	320	602			SEC13-T01N-R14E
AMC 049605	WEBSTER 29	320	604			SEC13-T01N-R14E
AMC 049606	WEBSTER 30	320	606			SEC13-T01N-R14E
AMC 049607	WEBSTER 31	320	608			SEC13-T01N-R14E
AMC 049608	WEBSTER 32	320	610			SEC13-T01N-R14E
AMC 049609	WEBSTER 33	320	612			SEC13-T01N-R14E
AMC 049610	WEBSTER 34	320	614			SEC13-T01N-R14E
AMC 049611	WEBSTER 35	320	616			SEC13-T01N-R14E
AMC 049612	WEBSTER 36	320	618			SEC13-T01N-R14E
AMC 049613	WEBSTER 37	320	620			SEC13-T01N-R14E
AMC 049614	WEBSTER 38	320	622			SEC13-T01N-R14E
AMC 049615	WEBSTER 39	320	624			SEC13-T01N-R14E
AMC 049616	WEBSTER 40	320	626			SEC13-T01N-R14E

Date: 8/4/2008

PHOENIX, ARIZONA

Page 7

2008 AUG -5 P 3:46

RECEIVED
B.L.M. AZ STATE OFFICE

Exhibit A

County: Gila

State: AZ

BLM Serial #	Claim Name	Original Recording		Amended Recording		Location
		Recording #	Page #	Recording #	Page #	
AMC 049617	WEBSTER 41	320	628			SEC13-T01N-R14E
AMC 049618	WEBSTER 42	320	630			SEC13-T01N-R14E
AMC 049619	WEBSTER 43	320	632			SEC13-T01N-R14E
AMC 049620	WEBSTER 44	320	634			SEC13-T01N-R14E
AMC 049621	WEBSTER 45	320	636			SEC13-T01N-R14E
AMC 049622	WEBSTER 46	320	638			SEC13-T01N-R14E
AMC 049623	WEBSTER 47	323	813			SEC13-T01N-R14E
AMC 049624	WEBSTER 48	323	814			SEC13-T01N-R14E
AMC 051319	JOAN MILL SITE 25	288	737	291	81	SEC36-T01N-R14E
AMC 051320	JOAN MILL SITE 34	288	746	637	799	SEC35-T01N-R14E
AMC 051321	JOAN MILL SITE 42	288	754	637	802	SEC35-T01N-R14E
AMC 051322	JOAN MILL SITE 43	288	755	637	805	SEC35-T01N-R14E
AMC 051323	JOAN MILL SITE 48	288	760	637	808	SEC35-T01N-R14E
AMC 051324	JOAN MILL SITE 49	288	761	637	811	SEC35-T01N-R14E
AMC 051325	JOAN MILL SITE 53	288	765	637	814	SEC35-T01N-R14E
AMC 051326	JOAN MILL SITE 54	288	766	637	817	SEC35-T01N-R14E
AMC 052072	G E 1	214	466	558	577	SEC17-T01N-R15E
AMC 052073	G E 2	214	467	558	580	SEC17-T01N-R15E
AMC 052074	G E 3	214	468	558	583	SEC17-T01N-R15E
AMC 052075	G E 4	214	469	558	586	SEC17-T01N-R15E
AMC 052076	G E 5	214	470	558	589	SEC17-T01N-R15E
AMC 052077	G E 6	214	471	558	592	SEC17-T01N-R15E
AMC 052078	G E 7	214	472	558	595	SEC17-T01N-R15E
AMC 052079	G E 8	214	473	558	598	SEC17-T01N-R15E
AMC 052080	G E 9	214	474	558	601	SEC17-T01N-R15E
AMC 052081	G E 10	214	475	558	604	SEC17-T01N-R15E
AMC 052082	G E 11	214	476			SEC18-T01N-R15E
AMC 052083	G E 12	214	477			SEC18-T01N-R15E
AMC 052084	G E 13	214	478			SEC18-T01N-R15E
AMC 052088	DIVIDE #2	36	522	261	437	SEC14-T01N-R14E
AMC 052090	DIVIDE #4	36	524	261	441	SEC13-T01N-R14E
AMC 052091	DIVIDE #5	36	525	261	443	SEC13-T01N-R14E
AMC 052092	DIVIDE #6	36	526	261	445	SEC13-T01N-R14E
AMC 052093	DIVIDE #7	36	527	261	447	SEC13-T01N-R14E
AMC 052094	DIVIDE #8	36	528	261	449	SEC14-T01N-R14E
AMC 052095	DIVIDE #9	36	529	261	451	SEC14-T01N-R14E
AMC 052096	DIVIDE #10	36	530	261	453	SEC13-T01N-R14E
AMC 052097	DIVIDE #11	36	564	261	455	SEC13-T01N-R14E

Date: 8/4/2008

Page 8

PHOENIX, ARIZONA

2008 AUG -5 P 3:46

RECEIVED
BLM, AZ STATE OFFICE

Exhibit A

County: Gila

State: AZ

BLM Serial #	Claim Name	Original Recording		Amended Recording		Location
		Recording #	Page #	Recording #	Page #	
AMC 052103	LUCHILLA	22	76	75	164	SEC13-T01N-R14E
AMC 052104	LUCHILLA NO. 2	18	56	75	163	SEC13-T01N-R14E
AMC 052105	LUCHILLA NO. 3	48	236	76	307	SEC13-T01N-R14E
AMC 052106	LUCHILLA FRACTION	38	624	42	167	SEC13-T01N-R14E
AMC 052107	RAVEN	22	77	82	150	SEC13-T01N-R14E
AMC 052108	MANZANITA NO. 2	17	85	75	162	SEC13-T01N-R14E
AMC 052109	MANZANITA NO. 3	18	17	82	148	SEC13-T01N-R14E
AMC 052110	I. C.	36	548	75	161	SEC13-T01N-R14E
AMC 052111	I. C. #2	47	438			SEC13-T01N-R14E
AMC 052112	GOLD COIN NO. 2	46	470	82	152	SEC13-T01N-R14E
AMC 052113	GOLD COIN NO. 4	48	187	82	151	SEC13-T01N-R14E
AMC 052114	BLACK EAGLE NO. 1	48	169	82	149	SEC13-T01N-R14E
AMC 052115	GOLD BAR NO. 1	48	446			SEC13-T01N-R14E
AMC 052116	GOLD BAR #2	48	447			SEC13-T01N-R14E
AMC 052121	RALSTON 3	261	459			SEC13-T01N-R14E
AMC 052122	RALSTON 4	261	460			SEC13-T01N-R14E
AMC 052123	RALSTON 5	261	461			SEC13-T01N-R14E
AMC 052124	RALSTON 6	261	462			SEC13-T01N-R14E
AMC 052126	RALSTON 8	261	464			SEC14-T01N-R14E
AMC 052132	1511551	303	639			SEC15-T01N-R15.5E
AMC 052133	1511552	303	640			SEC15-T01N-R15.5E
AMC 052134	2211551	303	641			SEC15-T01N-R15.5E
AMC 052138	2211555	303	645			SEC22-T01N-R15.5E
AMC 052141	2211558	303	648			SEC22-T01N-R15.5E
AMC 052172	2711553	303	676			SEC22-T01N-R15.5E
AMC 052173	HOOPEES #3	2	232	295	546	SEC05-T01N-R15E
AMC 052174	HOOPEES #4	2	233	295	548	SEC05-T01N-R15E
AMC 052175	HOOPEES #5	2	234	295	550	SEC31-T02N-R15E
AMC 052176	HOOPEES #6	2	235	295	552	SEC31-T02N-R15E
AMC 052177	PINK LIMESTONE #1	170	534	295	537	SEC31-T02N-R15E
AMC 052178	PINK LIMESTONE #2	170	535	295	539	SEC31-T02N-R15E
AMC 052179	PINK LIMESTONE 3	295	541			SEC31-T02N-R15E
AMC 052180	PINK LIMESTONE 4	295	542			SEC31-T02N-R15E
AMC 052181	PINK LIMESTONE 5	295	543			SEC31-T02N-R15E
AMC 052182	PINK LIMESTONE 6	295	544			SEC31-T02N-R15E
AMC 052183	PINK LIMESTONE 7	295	545			SEC31-T02N-R15E
AMC 052184	CONCHO NO. 3	35	172	211	71	SEC33-T01N-R14E
AMC 052185	CONCHO NO. 4	35	173	211	73	SEC33-T01N-R14E

Date: 8/4/2008

Page 9

PHOENIX, ARIZONA

2008 AUG -5 P 3:46

RECEIVED
BLM, AZ STATE OFFICE

Exhibit A

County: Gila

State: AZ

BLM Serial #	Claim Name	Original Recording		Amended Recording		Location
		Recording #	Page #	Recording #	Page #	
AMC 052188	BLUEBIRD	46	580			SEC34-T01N-R14E
AMC 052190	BUSY BEE	48	287	301	927	SEC34-T01N-R14E
AMC 052192	ROSCOE #3	69	76			SEC33-T01N-R14E
AMC 052194	ROSCOE #9	69	425			SEC33-T01N-R14E
AMC 052195	CLAY NO. 3	176	103	301	929	SEC34-T01N-R14E
AMC 052197	CLAY NO. 5	176	105	299	163	SEC03-T01S-R14E
AMC 052198	CLAY NO. 6	201	571			SEC03-T01S-R14E
AMC 052203	CLAY 11	205	359			SEC33-T01N-R14E
AMC 052204	CLAY 12	205	360			SEC03-T01S-R14E
AMC 052205	CLAY 13	205	613			SEC03-T01S-R14E
AMC 052206	CLAY 14	205	614			SEC03-T01S-R14E
AMC 052207	CLAY 15	205	615			SEC03-T01S-R14E
AMC 052208	CLAY 16	205	616	299	165	SEC03-T01S-R14E
AMC 052209	CLAY 17	205	617			SEC03-T01S-R14E
AMC 052210	CLAY 18	205	618			SEC34-T01N-R14E
AMC 052212	MILLY	192	286			SEC34-T01N-R14E
AMC 052215	ROBBY	192	289			SEC35-T01N-R14E
AMC 052217	JANET	192	291			SEC35-T01N-R14E
AMC 052220	ROSCOE 10	207	85			SEC33-T01N-R14E
AMC 052221	ROSCOE 11	205	355			SEC33-T01N-R14E
AMC 052222	ROSCOE 12	205	356			SEC33-T01N-R14E
AMC 052223	ROSCOE 13	205	357			SEC33-T01N-R14E
AMC 052224	ROSCOE 14	206	455	208	201	SEC33-T01N-R14E
AMC 052226	BOSCOE 1	207	76			SEC33-T01N-R14E
AMC 052227	BOSCOE 2	207	77			SEC33-T01N-R14E
AMC 052228	BOSCOE 3	205	351	207	78	SEC33-T01N-R14E
AMC 052229	BOSCOE 4	207	79			SEC33-T01N-R14E
AMC 052230	BOSCOE 5	205	353			SEC33-T01N-R14E
AMC 052231	BOSCOE 6	207	80			SEC33-T01N-R14E
AMC 052232	BOSCOE 7	207	81			SEC33-T01N-R14E
AMC 052233	BOSCOE 8	207	82			SEC33-T01N-R14E
AMC 052234	BOSCOE 9	207	83			SEC33-T01N-R14E
AMC 052235	BOSCOE 10	207	84	208	200	SEC33-T01N-R14E
AMC 052236	BOSCOE 24	207	106			SEC33-T01N-R14E
AMC 052237	BOSCOE 25	208	202			SEC33-T01N-R14E
AMC 052238	ROBBY ANNEX	207	86			SEC35-T01N-R14E
AMC 052239	SUNSHINE ANNEX	207	87			SEC35-T01N-R14E
AMC 052240	MILLY ANNEX	207	88			SEC35-T01N-R14E

Date: 8/4/2008

Page 10

PHOENIX, ARIZONA

2008 AUG -5 P 3:49

RECEIVED
BLM, AZ STATE OFFICE

Exhibit A

County: Gila

State: AZ

<u>BLM Serial #</u>	<u>Claim Name</u>	<u>Original Recording</u>		<u>Amended Recording</u>		<u>Location</u>
		<u>Recording #</u>	<u>Page #</u>	<u>Recording #</u>	<u>Page #</u>	
AMC 052241	LADY BIRD VISTA 1	224	450	757	305	SEC02-T01S-R14E
AMC 052242	STANDARD NO. 15	227	483			SEC33-T01N-R14E
AMC 052246	BILL SHAFT NO. 3	37	562	76	60	SEC34-T01N-R14E
AMC 052247	BILL SHAFT NO. 4	37	563	76	61	SEC34-T01N-R14E
AMC 052248	BILL SHAFT NO. 5	37	564	76	62	SEC34-T01N-R14E
AMC 052259	MGO #ONE	170	532			SEC31-T02N-R15E
AMC 052260	MGO #2	170	533			SEC31-T02N-R15E
AMC 052261	MGO 3	295	554			SEC31-T02N-R15E
AMC 052262	MGO 4	295	555			SEC31-T02N-R15E
AMC 052263	MGO 5	314	487			SEC31-T02N-R15E
AMC 052264	HOOPES PLACER NO. 2	190	347			SEC31-T02N-R15E
AMC 097788	F.C. NO. 5	494	457			SEC14-T01N-R14E
AMC 097789	F.C. NO. 6	494	459			SEC14-T01N-R14E
AMC 097790	F.C. NO. 7	494	461			SEC14-T01N-R14E
AMC 097791	F.C. NO. 8	494	463			SEC14-T01N-R14E
AMC 097792	F.C. NO. 9	494	465			SEC14-T01N-R14E
AMC 097793	F.C. NO. 10	494	467			SEC14-T01N-R14E
AMC 131768	KAY 142	536	11			SEC09-T01N-R14E
AMC 131769	KAY 143	536	13			SEC10-T01N-R14E
AMC 265777	CHIEF FRACTION	684	559			SEC22-T01N-R14E
AMC 293003	AUGUST MINE FRACTION	757	303			SEC02-T01S-R14E
AMC 299053	CCWC-1	779	948			SEC10-T01N-R14E
AMC 299054	CCWC-2	779	950			SEC10-T01N-R14E
AMC 299055	CCWC-3	779	952			SEC10-T01N-R14E
AMC 299056	CCWC-4	779	955			SEC10-T01N-R14E
AMC 299057	CCWC-5	779	958			SEC10-T01N-R14E
AMC 299058	CCWC-6	779	961			SEC10-T01N-R14E
AMC 299059	CCWC-7	779	964			SEC10-T01N-R14E
AMC 299060	CCWC-8	779	967			SEC10-T01N-R14E
AMC 299061	CCWC-9	779	970			SEC10-T01N-R14E
AMC 299062	CCWC-10	779	973			SEC15-T01N-R14E
AMC 299063	CCWC-11	779	976			SEC15-T01N-R14E
AMC 299064	CCWC-12	779	979			SEC10-T01N-R14E
AMC 299065	CCWC-13	779	982			SEC14-T01N-R14E
AMC 299066	CCWC-14	779	985			SEC14-T01N-R14E
AMC 299067	CCWC-15	779	988			SEC14-T01N-R14E
AMC 299068	CCWC-16	779	991			SEC14-T01N-R14E

Date: 8/4/2008

PHOENIX, ARIZONA

Page 11

2008 AUG - 5 P 3:46

RECEIVED
B.L.M. AZ STATE OFFICE

Exhibit A

County: Gila

State: AZ

BLM Serial #	Claim Name	Original Recording		Amended Recording		Location
		Recording #	Page #	Recording #	Page #	
AMC 299069	CCWC-17	779	993			SEC14-T01N-R14E
AMC 299070	CCWC-18	779	996			SEC14-T01N-R14E
AMC 299071	CCWC-19	779	999			SEC14-T01N-R14E
AMC 299072	CCWC-20	780	01			SEC14-T01N-R14E
AMC 303011	CMC-OX 001	793	262			SEC03-T01S-R14E
AMC 308180	CMHR-2611557	809	724			SEC26-T01N-R15.5E
AMC 308181	CMHR-2611558	809	726			SEC26-T01N-R15.5E
AMC 309608	MGO #6	818	671			SEC31-T02N-R15E
AMC 312258	CMC-OX 010	823	821	95-660969		SEC03-T01S-R14E
AMC 312259	CMC-OX 011	823	824	95-660970		SEC03-T01S-R14E
AMC 312260	CMC-OX 012	823	827	95-660971		SEC03-T01S-R14E
AMC 312261	CMC-OX 013	823	830	95-660972		SEC03-T01S-R14E
AMC 312262	CMC-OX 014	823	833	95-660973		SEC03-T01S-R14E
AMC 327648	FUTURE 1 MILL SITE	93-637242				SEC21-T01N-R14E
AMC 327649	FUTURE 2 MILL SITE	93-637243				SEC21-T01N-R14E
AMC 327650	FUTURE 3 MILL SITE	93-637244				SEC21-T01N-R14E
AMC 327651	FUTURE 4 MILL SITE	93-637245				SEC21-T01N-R14E
AMC 327652	FUTURE 5 MILL SITE	93-637246				SEC21-T01N-R14E
AMC 327653	FUTURE 6 MILL SITE	93-637247				SEC21-T01N-R14E
AMC 327654	FUTURE 7 MILL SITE	93-637248				SEC21-T01N-R14E
AMC 327655	FUTURE 8 MILL SITE	93-637249				SEC21-T01N-R14E
AMC 327657	FUTURE 9 MILL SITE	93-637250				SEC21-T01N-R14E
AMC 327658	FUTURE 10 MILL SITE	93-637251				SEC21-T01N-R14E
AMC 327659	FUTURE 11 MILL SITE	93-637252				SEC21-T01N-R14E
AMC 327660	FUTURE 12 MILL SITE	93-637253				SEC21-T01N-R14E
AMC 327661	FUTURE 13 MILL SITE	93-637254				SEC21-T01N-R14E
AMC 327662	FUTURE 14 MILL SITE	93-637255				SEC21-T01N-R14E
AMC 327663	FUTURE 15 MILL SITE	93-637256				SEC21-T01N-R14E
AMC 327664	FUTURE 16 MILL SITE	93-637257				SEC21-T01N-R14E
AMC 327665	FUTURE 17 MILL SITE	93-637258				SEC21-T01N-R14E
AMC 327666	FUTURE 18 MILL SITE	93-637259				SEC21-T01N-R14E
AMC 327667	FUTURE 19 MILL SITE	93-637260				SEC21-T01N-R14E
AMC 327668	FUTURE 20 MILL SITE	93-637261				SEC21-T01N-R14E
AMC 327669	FUTURE 21 MILL SITE	93-637262				SEC21-T01N-R14E
AMC 327670	FUTURE 22 MILL SITE	93-637263				SEC21-T01N-R14E
AMC 327671	FUTURE 23 MILL SITE	93-637264				SEC21-T01N-R14E
AMC 327672	FUTURE 24 MILL SITE	93-637265				SEC21-T01N-R14E
AMC 327673	FUTURE 25 MILL SITE	93-637266				SEC21-T01N-R14E

Date: 8/4/2008

PHOENIX, ARIZONA

2008 AUG -5 P 3:46

RECEIVED
BLM, AZ STATE OFFICE

Exhibit A

County: Gila

State: AZ

<u>BLM Serial #</u>	<u>Claim Name</u>	<u>Original Recording</u>		<u>Amended Recording</u>		<u>Location</u>
		<u>Recording #</u>	<u>Page #</u>	<u>Recording #</u>	<u>Page #</u>	
AMC 327674	FUTURE 26 MILL SITE	93-637267				SEC28-T01N-R14E
AMC 327675	FUTURE 27 MILL SITE	93-637268				SEC28-T01N-R14E
AMC 327676	FUTURE 28 MILL SITE	93-637269				SEC28-T01N-R14E
AMC 327677	FUTURE 29 MILL SITE	93-637270				SEC28-T01N-R14E
AMC 327678	FUTURE 30 MILL SITE	93-637271				SEC21-T01N-R14E
AMC 327679	FUTURE 31 MILL SITE	93-637272				SEC21-T01N-R14E
AMC 327680	FUTURE 32 MILL SITE	93-637273				SEC21-T01N-R14E
AMC 327681	FUTURE 33 MILL SITE	93-637274				SEC21-T01N-R14E
AMC 327682	FUTURE 34 MILL SITE	93-637275				SEC21-T01N-R14E
AMC 327683	FUTURE 35 MILL SITE	93-637276				SEC21-T01N-R14E
AMC 327684	FUTURE 36 MILL SITE	93-637277				SEC21-T01N-R14E
AMC 327685	FUTURE 37 MILL SITE	93-637278				SEC21-T01N-R14E
AMC 327686	FUTURE 38 MILL SITE	93-637279				SEC21-T01N-R14E
AMC 327687	FUTURE 39 MILL SITE	93-637280				SEC21-T01N-R14E
AMC 327688	FUTURE 40 MILL SITE	93-637281				SEC21-T01N-R14E
AMC 327689	FUTURE 41 MILL SITE	93-637282				SEC21-T01N-R14E
AMC 327690	FUTURE 42 MILL SITE	93-637283				SEC21-T01N-R14E
AMC 327691	FUTURE 43 MILL SITE	93-637284				SEC28-T01N-R14E
AMC 327692	FUTURE 44 MILL SITE	93-637285				SEC28-T01N-R14E
AMC 327693	FUTURE 45 MILL SITE	93-637286				SEC28-T01N-R14E
AMC 327694	FUTURE 46 MILL SITE	93-637287				SEC28-T01N-R14E
AMC 327695	FUTURE 47 MILL SITE	93-637288				SEC21-T01N-R14E
AMC 327696	FUTURE 48 MILL SITE	93-637289				SEC21-T01N-R14E
AMC 327697	FUTURE 49 MILL SITE	93-637290				SEC21-T01N-R14E
AMC 327698	FUTURE 50 MILL SITE	93-637291				SEC21-T01N-R14E
AMC 327699	FUTURE 51 MILL SITE	93-637292				SEC21-T01N-R14E
AMC 327700	FUTURE 52 MILL SITE	93-637293				SEC21-T01N-R14E
AMC 327701	FUTURE 53 MILL SITE	93-637294				SEC21-T01N-R14E
AMC 327702	FUTURE 54 MILL SITE	93-637295				SEC21-T01N-R14E
AMC 327703	FUTURE 55 MILL SITE	93-637296				SEC21-T01N-R14E
AMC 327704	FUTURE 56 MILL SITE	93-637297				SEC21-T01N-R14E
AMC 327705	FUTURE 57 MILL SITE	93-637298				SEC21-T01N-R14E
AMC 327706	FUTURE 58 MILL SITE	93-637299				SEC21-T01N-R14E
AMC 327707	FUTURE 59 MILL SITE	93-637300				SEC21-T01N-R14E
AMC 327708	FUTURE 60 MILL SITE	93-637301				SEC28-T01N-R14E
AMC 327709	FUTURE 61 MILL SITE	93-637302				SEC28-T01N-R14E
AMC 327710	FUTURE 62 MILL SITE	93-637303				SEC28-T01N-R14E
AMC 327711	FUTURE 63 MILL SITE	93-637304				SEC28-T01N-R14E

Date: 8/4/2008

Page 13

2008 AUG -5 P 3:46

RECEIVED
BLM AZ STATE OFFICE

PHOENIX, ARIZONA

Exhibit A

County: Gila

State: AZ

<u>BLM Serial #</u>	<u>Claim Name</u>	<u>Original Recording</u>		<u>Amended Recording</u>		<u>Location</u>
		<u>Recording #</u>	<u>Page #</u>	<u>Recording #</u>	<u>Page #</u>	
AMC 327712	FUTURE 64 MILL SITE	93-637305				SEC21-T01N-R14E
AMC 327713	FUTURE 65 MILL SITE	93-637306				SEC21-T01N-R14E
AMC 327714	FUTURE 66 MILL SITE	93-637307				SEC21-T01N-R14E
AMC 327715	FUTURE 67 MILL SITE	93-637308				SEC21-T01N-R14E
AMC 327716	FUTURE 68 MILL SITE	93-637309				SEC21-T01N-R14E
AMC 327717	FUTURE 69 MILL SITE	93-637310				SEC21-T01N-R14E
AMC 327718	FUTURE 70 MILL SITE	93-637311				SEC21-T01N-R14E
AMC 327719	FUTURE 71 MILL SITE	93-637312				SEC21-T01N-R14E
AMC 327720	FUTURE 72 MILL SITE	93-637313				SEC21-T01N-R14E
AMC 327721	FUTURE 73 MILL SITE	93-637314				SEC21-T01N-R14E
AMC 327722	FUTURE 74 MILL SITE	93-637315				SEC21-T01N-R14E
AMC 327723	FUTURE 75 MILL SITE	93-637316				SEC21-T01N-R14E
AMC 327724	FUTURE 76 MILL SITE	93-637317				SEC21-T01N-R14E
AMC 327725	FUTURE 77 MILL SITE	93-637318				SEC28-T01N-R14E
AMC 327726	FUTURE 78 MILL SITE	93-637319				SEC28-T01N-R14E
AMC 327727	FUTURE 79 MILL SITE	93-637320				SEC28-T01N-R14E
AMC 327728	FUTURE 80 MILL SITE	93-637321				SEC28-T01N-R14E
AMC 327729	FUTURE 81 MILL SITE	93-637322				SEC21-T01N-R14E
AMC 327730	FUTURE 82 MILL SITE	93-637323				SEC21-T01N-R14E
AMC 327731	FUTURE 83 MILL SITE	93-637324				SEC21-T01N-R14E
AMC 327732	FUTURE 84 MILL SITE	93-637325				SEC21-T01N-R14E
AMC 327733	FUTURE 85 MILL SITE	93-637326				SEC21-T01N-R14E
AMC 327734	FUTURE 86 MILL SITE	93-637327				SEC21-T01N-R14E
AMC 327735	FUTURE 87 MILL SITE	93-637328				SEC21-T01N-R14E
AMC 327736	FUTURE 88 MILL SITE	93-637329				SEC21-T01N-R14E
AMC 327737	FUTURE 89 MILL SITE	93-637330				SEC21-T01N-R14E
AMC 327738	FUTURE 90 MILL SITE	93-637331				SEC21-T01N-R14E
AMC 327739	FUTURE 91 MILL SITE	93-637332				SEC21-T01N-R14E
AMC 327740	FUTURE 92 MILL SITE	93-637333				SEC21-T01N-R14E
AMC 327741	FUTURE 93 MILL SITE	93-637334				SEC21-T01N-R14E
AMC 327742	FUTURE 94 MILL SITE	93-637335				SEC28-T01N-R14E
AMC 327743	FUTURE 95 MILL SITE	93-637336				SEC28-T01N-R14E
AMC 327744	FUTURE 96 MILL SITE	93-637337				SEC28-T01N-R14E
AMC 327745	FUTURE 97 MILL SITE	93-637338				SEC28-T01N-R14E
AMC 327746	FUTURE 98 MILL SITE	93-637339				SEC21-T01N-R14E
AMC 327747	FUTURE 99 MILL SITE	93-637340				SEC21-T01N-R14E
AMC 327748	FUTURE 100 MILL SITE	93-637341				SEC21-T01N-R14E

Date: 8/4/2008

PHOENIX, ARIZONA

Page 14

2008 AUG -5 P 3:46

RECEIVED
B.L.M. AZ STATE OFFICE

Exhibit A

County: Gila

State: AZ

<u>BLM Serial #</u>	<u>Claim Name</u>	<u>Original Recording</u>		<u>Amended Recording</u>		<u>Location</u>
		<u>Recording #</u>	<u>Page #</u>	<u>Recording #</u>	<u>Page #</u>	
AMC 327749	FUTURE 101 MILL SITE	93-637342				SEC21-T01N-R14E
AMC 327750	FUTURE 102 MILL SITE	93-637343				SEC21-T01N-R14E
AMC 327751	FUTURE 103 MILL SITE	93-637344				SEC21-T01N-R14E
AMC 327752	FUTURE 104 MILL SITE	93-637345				SEC21-T01N-R14E
AMC 327753	FUTURE 105 MILL SITE	93-637346				SEC21-T01N-R14E
AMC 327755	FUTURE 107 MILL SITE	93-637348				SEC21-T01N-R14E
AMC 327756	FUTURE 108 MILL SITE	93-637349				SEC21-T01N-R14E
AMC 327757	FUTURE 109 MILL SITE	93-637350				SEC21-T01N-R14E
AMC 327758	FUTURE 110 MILL SITE	93-637351				SEC21-T01N-R14E
AMC 327759	FUTURE 111 MILL SITE	93-637352				SEC28-T01N-R14E
AMC 327760	FUTURE 112 MILL SITE	93-637353				SEC28-T01N-R14E
AMC 327761	FUTURE 113 MILL SITE	93-637354				SEC28-T01N-R14E
AMC 327762	FUTURE 114 MILL SITE	93-637355				SEC28-T01N-R14E
AMC 327763	FUTURE 115 MILL SITE	93-637356				SEC22-T01N-R14E
AMC 327764	FUTURE 116 MILL SITE	93-637357				SEC22-T01N-R14E
AMC 327765	FUTURE 117 MILL SITE	93-637358				SEC22-T01N-R14E
AMC 327766	FUTURE 118 MILL SITE	93-637359				SEC22-T01N-R14E
AMC 327767	FUTURE 119 MILL SITE	93-637360				SEC22-T01N-R14E
AMC 327768	FUTURE 120 MILL SITE	93-637361				SEC22-T01N-R14E
AMC 327769	FUTURE 121 MILL SITE	93-637362				SEC22-T01N-R14E
AMC 327770	FUTURE 122 MILL SITE	93-637363				SEC22-T01N-R14E
AMC 327771	FUTURE 123 MILL SITE	93-637364				SEC22-T01N-R14E
AMC 327772	FUTURE 124 MILL SITE	93-637365				SEC22-T01N-R14E
AMC 327773	FUTURE 125 MILL SITE	93-637366				SEC22-T01N-R14E

Date: 8/4/2008

PHOENIX, ARIZONA

2008 AUG -5 P 3:46

RECEIVED
B.L.M. AZ STATE OFFICE

Exhibit A

County: Gila

State: AZ

<u>BLM Serial #</u>	<u>Claim Name</u>	<u>Original Recording</u>		<u>Amended Recording</u>		<u>Location</u>
		<u>Recording #</u>	<u>Page #</u>	<u>Recording #</u>	<u>Page #</u>	
AMC 327774	FUTURE 126 MILL SITE	93-637367				SEC22-T01N-R14E
AMC 327775	FUTURE 127 MILL SITE	93-637368				SEC22-T01N-R14E
AMC 327776	FUTURE 128 MILL SITE	93-637369				SEC27-T01N-R14E
AMC 327777	FUTURE 129 MILL SITE	93-637370				SEC27-T01N-R14E
AMC 327778	FUTURE 130 MILL SITE	93-637371				SEC27-T01N-R14E
AMC 327779	FUTURE 131 MILL SITE	93-637372				SEC27-T01N-R14E
AMC 327780	FUTURE 132 MILL SITE	93-637373				SEC22-T01N-R14E
AMC 327781	FUTURE 133 MILL SITE	93-637374				SEC22-T01N-R14E
AMC 327782	FUTURE 134 MILL SITE	93-637375				SEC22-T01N-R14E
AMC 327783	FUTURE 135 MILL SITE	93-637376				SEC22-T01N-R14E
AMC 327784	FUTURE 136 MILL SITE	93-637377				SEC22-T01N-R14E
AMC 327785	FUTURE 137 MILL SITE	93-637378				SEC22-T01N-R14E
AMC 327786	FUTURE 138 MILL SITE	93-637379				SEC22-T01N-R14E
AMC 327787	FUTURE 139 MILL SITE	93-637380				SEC22-T01N-R14E
AMC 327788	FUTURE 140 MILL SITE	93-637381				SEC22-T01N-R14E
AMC 327789	FUTURE 141 MILL SITE	93-637382				SEC22-T01N-R14E
AMC 327790	FUTURE 142 MILL SITE	93-637383				SEC22-T01N-R14E
AMC 327791	FUTURE 143 MILL SITE	93-637384				SEC22-T01N-R14E
AMC 327792	FUTURE 144 MILL SITE	93-637385				SEC22-T01N-R14E
AMC 327793	FUTURE 145 MILL SITE	93-637386				SEC27-T01N-R14E
AMC 327794	FUTURE 146 MILL SITE	93-637387				SEC27-T01N-R14E
AMC 327795	FUTURE 147 MILL SITE	93-637388				SEC27-T01N-R14E
AMC 327796	FUTURE 148 MILL SITE	93-637389				SEC27-T01N-R14E
AMC 327797	FUTURE 149 MILL SITE	93-637390				SEC22-T01N-R14E

Date: 8/4/2008

PHOENIX, ARIZONA

2008 AUG -5 P 3:46

RECEIVED
B.L.M. AZ STATE OFFICE

Exhibit A

County: Gila

State: AZ

<u>BLM Serial #</u>	<u>Claim Name</u>	<u>Original Recording</u>		<u>Amended Recording</u>		<u>Location</u>
		<u>Recording #</u>	<u>Page #</u>	<u>Recording #</u>	<u>Page #</u>	
AMC 327798	FUTURE 150 MILL SITE	93-637391				SEC22-T01N-R14E
AMC 327799	FUTURE 151 MILL SITE	93-637392				SEC22-T01N-R14E
AMC 327800	FUTURE 152 MILL SITE	93-637393				SEC22-T01N-R14E
AMC 327801	FUTURE 153 MILL SITE	93-637394				SEC22-T01N-R14E
AMC 327802	FUTURE 154 MILL SITE	93-637395				SEC22-T01N-R14E
AMC 327803	FUTURE 155 MILL SITE	93-637396				SEC22-T01N-R14E
AMC 327804	FUTURE 156 MILL SITE	93-637397				SEC22-T01N-R14E
AMC 327805	FUTURE 157 MILL SITE	93-637398				SEC22-T01N-R14E
AMC 327810	FUTURE 162 MILL SITE	93-637403				SEC27-T01N-R14E
AMC 327811	FUTURE 163 MILL SITE	93-637404				SEC27-T01N-R14E
AMC 327812	FUTURE 164 MILL SITE	93-637405				SEC27-T01N-R14E
AMC 327813	FUTURE 165 MILL SITE	93-637406				SEC27-T01N-R14E
AMC 327814	FUTURE 166 MILL SITE	93-637407				SEC22-T01N-R14E
AMC 327815	FUTURE 167 MILL SITE	93-637408				SEC22-T01N-R14E
AMC 327816	FUTURE 168 MILL SITE	93-637409				SEC22-T01N-R14E
AMC 327817	FUTURE 169 MILL SITE	93-637410				SEC22-T01N-R14E
AMC 327818	FUTURE 170 MILL SITE	93-637411				SEC22-T01N-R14E
AMC 327819	FUTURE 171 MILL SITE	93-637412				SEC22-T01N-R14E
AMC 327820	FUTURE 172 MILL SITE	93-637413				SEC22-T01N-R14E
AMC 327821	FUTURE 173 MILL SITE	93-637414				SEC22-T01N-R14E
AMC 327822	FUTURE 174 MILL SITE	93-637415				SEC22-T01N-R14E
AMC 327827	FUTURE 179 MILL SITE	93-637420				SEC27-T01N-R14E
AMC 327828	FUTURE 180 MILL SITE	93-637421				SEC27-T01N-R14E
AMC 327829	FUTURE 181 MILL SITE	93-637422				SEC27-T01N-R14E

Date: 8/4/2008

PHOENIX, ARIZONA

2008 AUG -5 P 3:45

Page 17

RECEIVED
BLM, AZ STATE OFFICE

Exhibit A

County: Gila

State: AZ

BLM Serial #	Claim Name	Original Recording		Amended Recording		Location
		Recording #	Page #	Recording #	Page #	
AMC 327830	FUTURE 182 MILL SITE	93-637423				SEC27-T01N-R14E
AMC 327831	FUTURE 183 MILL SITE	93-637424				SEC22-T01N-R14E
AMC 327832	FUTURE 184 MILL SITE	93-637425				SEC22-T01N-R14E
AMC 327833	FUTURE 185 MILL SITE	93-637426				SEC22-T01N-R14E
AMC 327834	FUTURE 186 MILL SITE	93-637427				SEC22-T01N-R14E
AMC 327835	FUTURE 187 MILL SITE	93-637428				SEC22-T01N-R14E
AMC 327836	FUTURE 188 MILL SITE	93-637429				SEC22-T01N-R14E
AMC 327837	FUTURE 189 MILL SITE	93-637430				SEC22-T01N-R14E
AMC 327838	FUTURE 190 MILL SITE	93-637431				SEC22-T01N-R14E
AMC 327839	FUTURE 191 MILL SITE	93-637432				SEC22-T01N-R14E
AMC 327840	FUTURE 192 MILL SITE	93-637433				SEC22-T01N-R14E
AMC 327841	FUTURE 193 MILL SITE	93-637434				SEC22-T01N-R14E
AMC 327843	FUTURE 195 MILL SITE	93-637436				SEC22-T01N-R14E
AMC 327844	FUTURE 196 MILL SITE	93-637437				SEC27-T01N-R14E
AMC 327845	FUTURE 197 MILL SITE	93-637438				SEC27-T01N-R14E
AMC 327846	FUTURE 198 MILL SITE	93-637439				SEC27-T01N-R14E
AMC 327847	FUTURE 199 MILL SITE	93-637440				SEC27-T01N-R14E
AMC 327848	FUTURE 200 MILL SITE	93-637441				SEC28-T01N-R14E
AMC 327849	FUTURE 201 MILL SITE	93-637442				SEC28-T01N-R14E
AMC 327850	FUTURE 202 MILL SITE	93-637443				SEC27-T01N-R14E
AMC 327851	FUTURE 203 MILL SITE	93-637444				SEC27-T01N-R14E
AMC 327852	FUTURE 204 MILL SITE	93-637445				SEC27-T01N-R14E
AMC 327854	FUTURE 206 MILL SITE	93-637447				SEC27-T01N-R14E
AMC 327855	FUTURE 207 MILL SITE	93-637448				SEC27-T01N-R14E
AMC 330826	CMC-OX 015	94-647102				SEC02-T01S-R14E

Date: 8/4/2008

2008 AUG -5 P 3:45

RECEIVED
B.L.M. AZ STATE OFFICE

PHOENIX, ARIZONA

Exhibit A

County: Gila

State: AZ

Original Recording

Amended Recording

<u>BLM Serial #</u>	<u>Claim Name</u>	<u>Recording #</u>	<u>Page #</u>	<u>Recording #</u>	<u>Page #</u>	<u>Location</u>
AMC 330834	CMC-OX 023	94-647110				SEC02-T01S-R14E
AMC 333430	QUARTZ SITE 102	95-660238				SEC21-T01N-R14E
AMC 333431	QUARTZ SITE 103	95-660239				SEC21-T01N-R14E
AMC 333432	QUARTZ SITE 104	95-660240				SEC21-T01N-R14E
AMC 333433	QUARTZ SITE 105	95-660241				SEC21-T01N-R14E
AMC 333434	QUARTZ SITE 106	95-660242				SEC21-T01N-R14E
AMC 333435	QUARTZ SITE 107	95-660243				SEC21-T01N-R14E
AMC 333436	QUARTZ SITE 108	95-660244				SEC20-T01N-R14E
AMC 333437	QUARTZ SITE 109	95-660245				SEC20-T01N-R14E
AMC 333438	QUARTZ SITE 121	95-660256				SEC16-T01N-R14E
AMC 333443	QUARTZ SITE 126	95-660261				SEC16-T01N-R14E
12 AMC 333444	QUARTZ SITE 127	95-660262				SEC16-T01N-R14E
No. Of Claims	627					

ENTERED INTO COMPUTER

AUG 13 2008

PB

ELC
\$ 78,375.00

CK 620757

PHOENIX, ARIZONA

2008 AUG -5 P 3:49

RECEIVED
B.L.M. AZ STATE OFFICE

ENTERED INTO COMPUTER

AUG 13 2008

✓ VERIFIED

PB

United States Department of the Interior
Bureau of Land Management
 BUSINESS & SUPPORT SVCS DIV
 ONE N CENTRAL AVE SUITE 800
 PHOENIX, AZ 85004 -4427
 Phone: (602) 417-9200

Receipt

No: 1754693

Transaction #: 1812068		ENTERED INTO COMPUTER
Date of Transaction: 08/05/2008		
CUSTOMER:	FREEMPORT-MCMORAN EXPLORATION CORP ONE NORTH CENTRAL PHOENIX, AZ 85004	AUG 13 2008 PB ✓ VERIFIED

LINE #	QTY	DESCRIPTION	REMARKS	UNIT PRICE	TOTAL
1	1.00	LOCATABLE MINERALS / MINING CLAIMS- NOT NEW-UNADJUD, ONE AUTH NO. ONLY / MINING CLAIM MONEY RECEIVED (455) CASES: AMC35795/\$78375.00	2009 MAINT (627)	- n/a -	78375.00
TOTAL:					\$78,375.00

PAYMENT INFORMATION			
1	AMOUNT:	\$78,375.00	POSTMARKED: N/A
	TYPE:	CHECK	RECEIVED: 08/05/2008
	CHECK NO:	620757	
	NAME:	FREEMPORT-MCMORAN EXPLORATION CORP ONE NORTH CENTRAL PHOENIX AZ 85004	

REMARKS

This receipt was generated by the automated BLM Collections and Billing System and is a paper representation of a portion of the official electronic record contained therein.

CONCINI McDONALD YETWIN & LACY

LEAD AMC
FILE NUMBERS:

A PROFESSIONAL CORPORATION
ATTORNEYS AT LAW
2525 EAST BROADWAY BOULEVARD • SUITE 200 • TUCSON, ARIZONA 85716-5300
(520) 322-5000 • (520) 322-5585 (Fax)

AMC	27738
	32751
	39932
	52072
	97634
	279919
	298647
	320760
	324206
	325818
	327251
	342296
	349780
	350334
	356448
	367050

EVO DECONCINI (1901-1986)

JOHN R. McDONALD	DENNIS DECONCINI
RICHARD M. YETWIN	JOHN C. LACY
JOHN C. RICHARDSON	JAMES A. JUTRY
SPENCER A. SMITH	MICHAEL R. URMAN
DENISE M. BAINTON	GARY F. URMAN
WAYNE E. YEHLING	DAVID V. SANDERSON
SHELTON L. FREEMAN	ALYCE L. PENNINGTON
BARRY M. COREY	LISA ANNE SMITH
NATHAN B. HANNAH	ALICE W. CALLISON
NANCY J. MARCH	IRA M. SCHWARTZ
MICHAEL A. CORDIER	HEATHER K. GAINES
SHEFALI MILCZAREK-DESAI	LISA SCHRINER LEWIS
MARIAN C. LALONDE	

7310 N. 16TH STREET, SUITE 330
PHOENIX, ARIZONA 85020
(602) 282-0500
FAX (602) 282-0520

19 WEST BIRCH AVENUE
FLAGSTAFF, ARIZONA 86001
(928) 214-0466
FAX: (928) 214-6212

1615 "L" STREET NW, SUITE 850
WASHINGTON, D.C. 20036
(202) 833-8001
FAX: (202) 315-3600

SARA J. VANCE - OF COUNSEL
BARRON & POLK, P.L.L.C. - OF COUNSEL
JAY M. POLK
JOHN H. BARRON, III
BARRETT L. KIME - OF COUNSEL

August 14, 2007

www.deconcinimcdonald.com
PLEASE REPLY TO TUCSON
rbarnes@dmyl.com

Via Federal Express

Arizona State Office
Bureau of Land Management
Attention: Public Room
One North Central Avenue
Suite 800
Phoenix, AZ 85004-4427

RE: **Payment of Claim Maintenance Fee; Carlota Copper Company**

Ladies and Gentlemen:

Delivered herewith is a check in the amount of \$61,750.00 as payment of the claim maintenance fees pursuant to the 30 U.S.C. § 28f(a), as modified by 43 C.F.R. § 3830.21, as authorized by 30 U.S.C. § 28j(c) for the assessment year beginning September 1, 2007, on behalf of Carlota Copper Company. A Certification of Payment of Maintenance Fee in Lieu of Affidavit of Annual Assessment Work is also enclosed herewith.

Please return a date-stamped copy of this letter and the affidavit along with the receipt for payment to this office. Thank you for your assistance and please feel free to contact me or John Lacy with any questions or concerns.

Sincerely,

Robin E Barnes

Robin E. Barnes, CP
Certified Paralegal

PHOENIX, ARIZONA

2007 AUG 16 4 8 53

Reb

c. w/enc. Missy Henderson
I:\FILES\DOCS\CARL10\260626\LTR\GS8860.DOC

RECEIVED
B.L.M. AZ STATE OFFICE

ENTERED INTO COMPUTER
9/7/07 *egg*

494

STATE OF ARIZONA)
) ss:
County of Pima)

**CERTIFICATION OF PAYMENT OF MAINTENANCE FEE
IN LIEU OF AFFIDAVIT OF ANNUAL ASSESSMENT WORK**

John C. Lacy, being first duly sworn, deposes and says that:

1. He is an agent for Carlota Copper Company, the owner of the unpatented lode mining claims and millsites situated in Pinal and Gila Counties, Arizona (the "Claims"), the location notices of which are of record in Pinal and Gila Counties, and in the records of the Arizona State Office of the Bureau of Land Management under the file numbers indicated in the attached Exhibit.

2. Pursuant to the 30 U.S.C. § 28f(a), as modified by 43 C.F.R. § 3830.21, as authorized by 30 U.S.C. § 28j(c), the owners have paid a maintenance fee of \$125 per claim for the assessment year beginning September 1, 2006, and this Certificate is in lieu of an affidavit of performance of annual assessment work or notice of intent of hold.

3. The names and address of the owners of the Claims for which this Certificate is prepared are Carlota Copper Company, 1306 Live Oak Street, P.O. Box 1009, Miami, Arizona 85539.


THIS IS NOT A CHANGE OF ADDRESS

4. The mining claims within the Claims described herein are held and claimed by the owner for the valuable minerals contained therein and the millsites for uses related to the mining claims.

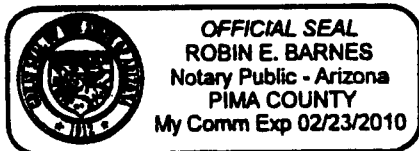
DATED this 14th day of August, 2007.


John C. Lacy

Sworn and subscribed before me this 14th day of August, 2007, by John C. Lacy, as agent for Carlota Copper Company.


Notary Public

PHOENIX, ARIZONA



2007 AUG 16 A 8:53

RECEIVED
B.L.M. AZ STATE OFFICE

EXHIBIT A

The following unpatented mining claims and millsites are situated in the Pioneer and Globe Mining Districts, Gila and Pinal Counties, Arizona, the names of which and the place of record of the location notices thereof in the official records of the respective counties and the Arizona State Office of the Bureau of Land Management, are as follows:

GROUP III: (Unpatented mining claims situated in Sections 25, 26, 35 and 36, Township 1 North, Range 13 East, G&SR Mer.)

<u>Claim Name</u>	<u>Date Located</u>	<u>Date Recorded</u>	<u>County Records Docket Page</u>	<u>Date Filed BLM</u>	<u>BLM A MC No.</u>
Gila County:					
Grizzly #1	7/18/89	7/24/89	774 120	9/1/89	L298647
Amended		11/22/89	785 119	12/13/89	
Grizzly #2	7/18/89	7/24/89	774 123	9/1/89	298648
Amended		11/22/89	785 119	12/13/89	
Grizzly #3	7/18/89	7/24/89	774 126	9/1/89	298649
Amended		11/22/89	785 119	12/13/89	
Grizzly #4	7/18/89	7/24/89	774 129	9/1/89	298650
Amended		11/22/89	785 119	12/13/89	
Pinal County:					
		8/22/89	1625 631	9/1/89	
		11/22/89	1642 209	12/13/89	
Gila County:					
Grizzly #5	7/18/89	7/24/89	774 132	9/1/89	298651
Amended		11/22/89	785 119	12/13/89	
Pinal County:					
		8/22/89	1625 634	9/1/89	
		11/22/89	1642 209	12/13/89	
Gila County:					
Grizzly #6	7/18/89	7/24/89	774 135	9/1/89	298652
Amended		11/22/89	785 119	12/13/89	
Grizzly #7	7/18/89	7/24/89	774 138	9/1/89	298653
Amended		11/22/89	785 119	12/13/89	
Grizzly #8	7/18/89	7/24/89	774 141	9/1/89	298654
Amended		11/22/89	785 119	12/13/89	
Grizzly #9	7/18/89	7/24/89	774 144	9/1/89	298655
Amended		11/22/89	785 119	12/13/89	
Grizzly #10	7/18/89	7/24/89	774 147	9/1/89	298656
Amended		11/22/89	785 119	12/13/89	
Grizzly #11	7/18/89	7/24/89	774 150	9/1/89	298657
Amended		11/22/89	785 119	12/13/89	
Grizzly #12	7/18/89	7/24/89	774 153	9/1/89	298658
Amended		11/22/89	785 119	12/13/89	

RECEIVED
 B.L.M. AZ STATE OFFICE
 2007 AUG 16 10 51 AM
 PHOENIX, ARIZONA

<u>Claim Name</u>	<u>Date Located</u>	<u>Date Recorded</u>	<u>County Records Docket Page</u>	<u>Date Filed BLM</u>	<u>BLM A MC No.</u>
	7/18/89	8/22/89	Pinal County: 1625 637	9/1/89	
		11/22/89	1642 209	12/13/89	
Grizzly #13	7/18/89	7/24/89	Gila County: 774 156	9/1/89	298659
Amended		11/22/89	785 119	12/13/89	
Grizzly #14	7/18/89	7/24/89	774 159	9/1/89	298660
Amended		11/22/89	785 119	12/13/89	

GROUP IV: (Unpatented mining claims situated in Sections 26, 27, 34, 35 and 36, Township 1 North, Range 13 East; G&SR Mer.)

<u>Claim Name</u>	<u>Loc. Date</u>	<u>County</u>	<u>Original Recordation Book Page</u>	<u>Amended Recordation Book Page</u>	<u>BLM A MC Serial #</u>
Tip Top	3/2/29	Pinal	45 142	648 830	52265
Tip Top #1	8/1/30	Pinal	46 275		52266
Tip Top 2	3/2/29	Pinal	45 144	648 831	52267
Tip Top 3	3/10/29	Pinal	45 145	648 832	52268
Tip Top #4	8/1/30	Pinal	46 301		52269
Eder #10	4/21/69	Pinal	569 819		52270
Eder #11	4/21/69	Pinal	569 820		52271
Eder #12	4/21/69	Pinal	569 821		52272
Eder 14	9/27/71	Pinal	645 51		52274
		Gila	308 309		
Eder 15	9/27/71	Pinal	645 52		52275
		Gila	308 310		
Eder 16	9/27/71	Pinal	645 53	721 95	52276
		Gila	308 311	348 10	
Eder 17	9/27/71	Pinal	645 54	721 96	52277
		Gila	308 312	348 9	
Eder 18	9/27/71	Pinal	710 228		52278
		Gila	308 313		
Eder 19	9/27/71	Pinal	710 229	721 715	52279
		Gila	308 314	348 275	
Eder 22	9/27/71	Pinal	645 56		52280
		Gila	308 317		
Eder #23	1/4/73	Pinal	691 416		52281
Eder 27	9/11/73	Pinal	720 440		52282
Eder 34	6/14/73	Pinal	710 926		52285
Eder 35	6/14/73	Pinal	710 927		52286

Exhibit A

<u>Claim Name</u>	<u>Loc. Date</u>	<u>County</u>	<u>Original Recordation</u>		<u>Amended Recordation</u>		<u>BLM A MC Serial #</u> <i>L 52072</i>
			<u>Book</u>	<u>Page</u>	<u>Book</u>	<u>Page</u>	
Eder 36	6/14/73	Pinal	710	928			52287
Eder 39	6/13/73	Pinal	710	931			52289 <i>A</i>
Eder 40	6/14/73	Pinal	710	932			52290
Eder 43	6/13/73	Pinal	710	935			52292
Eder 44	6/14/73	Pinal	710	936			52293
Eder 45	6/13/73	Pinal	710	937			52294 <i>11</i>
Eder 46	6/13/73	Pinal	710	938			52295
Eder 47	6/13/73	Pinal	710	939			52296
Eder 48	6/13/73	Pinal	710	940	721	97	52297
Eder 49	6/12/73	Pinal	710	941			52298
Eder 50	6/12/73	Pinal	710	942			52299
Eder 51	6/12/73	Pinal	710	943			52300
Eder 52	6/12/73	Pinal	710	944			52301
Eder 53	6/12/73	Pinal	710	945			52302
Eder 54	6/13/73	Pinal	710	946			52303
		Gila	341	802			
Eder 55	6/13/73	Pinal	710	947			52304
		Gila	341	803			
Eder 56	6/13/73	Pinal	710	948			52305
		Gila	341	804			
Eder 57	6/12/73	Pinal	710	949	721	98	52306 <i>✓</i>
		Gila	341	805	348	8	
Eder 59	6/14/73	Pinal	710	951			52307
		Gila	341	807			
Eder 62	9/7/73	Pinal	721	716			52308
Eder 63	9/7/73	Pinal	721	717			52309
		Gila	348	276			
Eder 64	9/7/73	Pinal	721	718			52310
		Gila	348	277			
Eder 65	9/7/73	Pinal	721	719			52311
		Gila	348	278			
Eder 66	9/7/73	Pinal	721	720			52312
		Gila	348	279			
Eder 67	9/7/73	Pinal	721	721			52313
		Gila	348	280			
Eder 68	9/7/73	Pinal	721	722			52314
		Gila	348	281			
Eder 69	9/7/73	Pinal	721	723			52315
		Gila	348	282			
Eder 70	9/24/73	Gila	348	283			52316 <i>✓</i>
Eder 71	11/24/87	Gila	726	416			279919
Eder 72	11/24/87	Gila	726	419			279920
Exhibit A			3				

PHOENIX, ARIZONA

2007 AUG 16 8:53

RECEIVED
BLM, AZ STATE OFFICE

<u>Claim Name</u>	<u>Loc. Date</u>	<u>County</u>	<u>Original Recordation</u>		<u>Amended Recordation</u>		<u>BLM A MC Serial #</u>
			<u>Book</u>	<u>Page</u>	<u>Book</u>	<u>Page</u>	
Eder 73	11/24/87	Gila	726	422			279921
		Pinal	1497	441			
Eder 74	11/24/87	Pinal	1497	443			279922 ✓
Eder 75	11/24/87	Pinal	1497	445			279923 ✓
Eder 76	11/24/87	Pinal	1497	447			279924 ✓
Ghost 16	12/29/66	Pinal	497	450			52317 (52079)
Ghost 27	3/10/64	Pinal	387	137			52318
Ghost 28	5/18/64	Pinal	387	138			52319 ✓
Ghost 29	3/10/64	Pinal	387	139			52320
Ghost 30	5/18/64	Pinal	387	140			52321
Ghost 31	3/10/64	Pinal	387	141			52322
Ghost 32	12/29/66	Pinal	497	451			52323
Ghost 38	12/29/66	Pinal	497	452			52326
Ghost 40	12/29/66	Pinal	497	453			52327
Ghost 42	12/29/66	Pinal	497	454			52328 //
Ghost 48	12/29/66	Pinal	497	455			52329
Ghost 50	12/29/66	Pinal	497	456			52330
Ghost 61	3/12/64	Pinal	387	165			52331
Ghost 62	3/12/64	Pinal	387	166			52332
Ghost 63	3/12/64	Pinal	387	167			52333
Ghost 66	3/12/64	Pinal	387	170			52336
Ghost 90	12/29/66	Pinal	497	457			52337 ✓
Ghost 93	3/16/64	Pinal	387	194			52340 ✓
Ghost 95	3/16/64	Pinal	387	195			52342 ✓
Ghost 97	3/16/64	Pinal	387	196			52344 ✓
Ghost 99	3/16/64	Pinal	387	197			52346 ✓
Ghost 131	9/23/65	Pinal	429	515			52365
Ghost 132	9/23/65	Pinal	429	516			52366
Ghost 133	9/23/65	Pinal	429	517			52367 //
Ghost 134	9/23/65	Pinal	429	518			52368
Ghost 135	9/23/65	Pinal	429	519			52369
Ghost 136	9/23/65	Pinal	429	520			52370
Ghost 137	9/23/65	Pinal	429	521			52371
Ghost 140	4/15/64	Pinal	387	209			52372
Ghost 141	4/15/64	Pinal	387	210			52373
Ghost 142	4/15/64	Pinal	387	211			52374
Ghost 143	4/15/64	Pinal	387	212			52375
Ghost 144	4/15/64	Pinal	387	213			52376
Rim Rock #5	8/1/30	Pinal	46	304			52382
Annex #5	8/1/30	Pinal	46	305			52383
Cap 130	7/24/30	Pinal	46	311			52386
Exhibit A			4				

RECEIVED B.L.M. AZ STATE OFFICE

2007 AUG 16 8:53 AM PHOENIX, ARIZONA

<u>Claim Name</u>	<u>Loc. Date</u>	<u>County</u>	<u>Original Recordation</u>		<u>Amended Recordation</u>		<u>BLM A MC Serial #</u>
			<u>Book</u>	<u>Page</u>	<u>Book</u>	<u>Page</u>	
Cap 131	7/25/30	Pinal	46	311			52387
"Moon Rise"	2/15/1899	Gila	6	401			52388
Promoter	11/14/29	Gila	44	5	348	7	52389
Stars and Stripes	1/1/02	Gila	7	466	308	307	52390
Providence	7/1/28	Gila	40	444	309	649	52391

GROUP V: (Unpatented mining claims situated in Sections 4, 5, 6, 7, Township 1 South, Range 14 East; Sections 1, 2, 11, 12, Township 1 South, Range 13 East; Section 31, Township 1 North, Range 14 East; and Sections 14, 15, 22, 23, 25, 26, 27, Township 1 North, Range 13 East, G&SR Mer.)

<u>Claim Name</u>	<u>Date Located</u>	<u>Date Recorded</u>	<u>Cty</u>	<u>Cty Dkt</u>	<u>Record Page</u>	<u>Date Filed BLM</u>	<u>BLM A MC Serial No.</u>
Kelly #1	1/26/92	3/12/92	Gila	860	997	4/16/92	L 320760
Kelly #2	1/26/92	3/12/92	Gila	860	1000	4/16/92	320761
Kelly #3	1/26/92	3/12/92	Gila	861	01	4/16/92	320762
Kelly #4	1/26/92	3/12/92	Gila	861	04	4/16/92	320763
Kelly #5	1/26/92	3/12/92	Gila	861	07	4/16/92	320764
Kelly #6	1/28/92	3/12/92	Gila	861	10	4/16/92	320765
Kelly #7	1/26/92	3/12/92	Gila	861	13	4/16/92	320766
Kelly #8	1/28/92	3/12/92	Gila	861	16	4/16/92	320767
Kelly #9	1/26/92	3/12/92	Gila	861	19	4/16/92	320768
Kelly #10	1/28/92	3/12/92	Gila	861	22	4/16/92	320769
Kelly #11	1/26/92	3/12/92	Gila	861	25	4/16/92	320770
Kelly #12	1/28/92	3/12/92	Gila	861	28	4/16/92	320771
Kelly #13	1/26/92	3/12/92	Gila	861	31	4/16/92	320772
Kelly #14	1/28/92	3/12/92	Gila	861	34	4/16/92	320773
Kelly #15	1/28/92	3/12/92	Gila	861	37	4/16/92	320774
Kelly #16	1/28/92	3/12/92	Gila	861	40	4/16/92	320775
Kelly #17	1/28/92	3/12/92	Gila	861	43	4/16/92	320776
Kelly #18	1/28/92	3/12/92	Gila	861	46	4/16/92	320777
Kelly #19	1/28/92	3/12/92	Gila	861	49	4/16/92	320778
Kelly #20	1/26/92	3/12/92	Gila	861	52	4/16/92	320779
Kelly #21	1/27/92	3/12/92	Gila	861	55	4/16/92	320780
Kelly #22	1/27/92	3/12/92	Gila	861	58	4/16/92	320781
Kelly #23	1/27/92	3/12/92	Gila	861	61	4/16/92	320782
Kelly #24	1/27/92	3/12/92	Gila	861	64	4/16/92	320783
Kelly #25	1/27/92	3/12/92	Gila	861	67	4/16/92	320784
Kelly #26	1/27/92	3/12/92	Gila	861	70	4/16/92	320785
Kelly #27	1/29/92	3/12/92	Gila	861	73	4/16/92	320786

Exhibit A

RECEIVED
B.L.M. AZ STATE OFFICE

<u>Claim Name</u>	<u>Date Located</u>	<u>Date Recorded</u>	<u>Cty</u>	<u>Cty Record Dkt</u>	<u>Page</u>	<u>Date Filed BLM</u>	<u>BLM A MC Serial No.</u>
Kelly #28	1/29/92	3/12/92	Pinal	1809	641		
			Gila	861	76	4/16/92	320787
Kelly #29	1/29/92	3/12/92	Pinal	1809	643		
			Gila	861	79	4/16/92	320788
Kelly #30	1/29/92	3/12/92	Pinal	1809	645		
			Gila	861	82	4/16/92	320789
Kelly #31-A	7/11/92	8/06/92	Gila	877	747	8/27/92	<u>324206</u>
		8/13/92	Pinal	1845	922		
Kelly #32	1/29/92	3/12/92	Gila	861	88	4/16/92	320791
Kelly #33	1/29/92	3/12/92	Pinal	1809	649	4/16/92	320792
Kelly #34	1/29/92	3/12/92	Gila	861	91	4/16/92	320793
			Pinal	1809	651		
Kelly #35	1/29/92	3/12/92	Pinal	1809	653	4/16/92	320794
Kelly #36	1/29/92	3/12/92	Gila	861	94	4/16/92	320795
			Pinal	1809	655		
Kelly #37	1/28/92	3/12/92	Pinal	1809	657	4/16/92	320796
Kelly #38	1/28/92	3/12/92	Gila	861	97	4/16/92	320797
	1/29/92	3/12/92	Pinal	1809	659		
Kelly #39	1/28/92	3/12/92	Pinal	1809	661	4/16/92	320798
Kelly #40	1/31/92	3/12/92	Pinal	1809	663	4/16/92	320799
Kelly #53	1/30/92	3/12/92	Pinal	1809	671	4/16/92	320803
Kelly #57	1/30/92	3/12/92	Pinal	1809	673	4/16/92	320804
Kelly #58	1/30/92	3/12/92	Pinal	1809	675	4/16/92	320805
Kelly #59	1/30/92	3/12/92	Pinal	1809	677	4/16/92	320806
Kelly #60	1/30/92	3/12/92	Pinal	1809	679	4/16/92	320807
Kelly #66	1/30/92	3/12/92	Pinal	1809	691	4/16/92	320813
Kelly #67	1/30/92	3/12/92	Pinal	1809	693	4/16/92	320814
Kelly #68	1/30/92	3/12/92	Pinal	1809	695	4/16/92	320815
Kelly #71	1/30/92	3/12/92	Pinal	1809	697	4/16/92	320816
Kelly #72	1/30/92	3/12/92	Pinal	1809	699	4/16/92	320817
Kelly #73	1/30/92	3/12/92	Pinal	1809	701	4/16/92	320818
Kelly #83	2/01/92	3/12/92	Pinal	1809	721	4/16/92	320828
Kelly #84	2/01/92	3/12/92	Pinal	1809	723	4/16/92	320829
Kelly #86	2/01/92	3/12/92	Pinal	1809	727	4/16/92	320831
Kelly #87	2/01/92	3/12/92	Pinal	1809	729	4/16/92	320832
Kelly #89	2/01/92	3/12/92	Pinal	1809	733	4/16/92	320834
Kelly #90	2/01/92	3/12/92	Pinal	1809	735	4/16/92	320835
Kelly #91	2/02/92	3/12/92	Pinal	1809	737	4/16/92	320836
Kelly #92	2/02/92	3/12/92	Gila	861	100	4/16/92	320837
			Pinal	1809	739		
Kelly #93	2/02/92	3/12/92	Gila	861	103	4/16/92	320838
			Pinal	1809	741		

Exhibit A

<u>Claim Name</u>	<u>Date Located</u>	<u>Date Recorded</u>	<u>Cty</u>	<u>Cty Dkt</u>	<u>Record Page</u>	<u>Date Filed BLM</u>	<u>BLM A MC Serial No.</u>
Kelly #94	2/02/92	3/12/92	Gila	861	106	4/16/92	320839
Kelly #95	2/02/92	3/12/92	Gila	861	109	4/16/92	320840
			Pinal	1809	743		
Kelly #96	2/02/92	3/12/92	Gila	861	112	4/16/92	320841
			Pinal	1809	745		
Kelly #97	2/02/92	3/12/92	Gila	861	115	4/16/92	320842
Kelly #98	2/02/92	3/12/92	Gila	861	118	4/16/92	320843
Kelly #99	2/02/92	3/12/92	Gila	861	121	4/16/92	320844
Kelly #100	2/04/92	3/12/92	Gila	861	124	4/16/92	320845
Kelly #101	10/31/92	12/14/92	Gila	892	489	1/19/93	325818
Kelly #103	10/31/92	12/14/92	Gila	892	495	1/19/93	325820
Kelly #104	10/31/92	12/14/92	Gila	892	498	1/19/93	325821
Kelly #105	10/31/92	12/14/92	Gila	892	501	1/19/93	325822
Kelly #106	10/31/92	12/14/92	Gila	892	504	1/19/93	325823
Kelly #107	10/31/92	12/14/92	Gila	892	507	1/19/93	325824
Kelly #112	10/31/92	12/14/92	Gila	892	522	1/19/93	325829
Kelly #113	10/31/92	12/14/92	Gila	892	525	1/19/93	325830
Kelly #114	10/31/92	12/14/92	Gila	892	528	1/19/93	325831
Kelly #115	10/31/92	12/14/92	Gila	892	531	1/19/93	325832
Kelly #120	11/9/92	12/14/92	Gila	892	546	1/19/93	325837
Kelly #121	11/9/92	12/14/92	Gila	892	549	1/19/93	325838
Kelly #122	11/9/92	12/14/92	Gila	892	552	1/19/93	325839
Kelly #123	11/9/92	12/14/92	Gila	892	555	1/19/93	325840
Kelly #124	11/9/92	12/14/92	Gila	892	558	1/19/93	325841
Kelly #125	11/8/92	12/14/92	Gila	892	561	1/19/93	325842
Kelly #126	11/8/92	12/14/92	Gila	892	564	1/19/93	325843
Kelly #127	11/8/92	12/14/92	Gila	892	567	1/19/93	325844
Kelly #128	11/8/92	12/14/92	Gila	892	570	1/19/93	325845
			Pinal	1874	047		
Kelly #129	11/8/92	12/14/92	Gila	892	573	1/19/93	325846
Kelly #130	11/8/92	12/14/92	Gila	892	576	1/19/93	325847
Kelly #131	11/8/92	12/14/92	Gila	892	579	1/19/93	325848
Kelly #132	11/7/92	12/14/92	Gila	892	582	1/19/93	325849
			Pinal	1874	049		
Kelly #133	11/7/92	12/14/92	Gila	892	585	1/19/93	325850
Kelly #134	11/7/92	12/14/92	Gila	892	588	1/19/93	325851
Kelly #135	11/7/92	12/14/92	Gila	892	591	1/19/93	325852
Kelly #136	11/7/92	12/14/92	Gila	892	594	1/19/93	325853
			Pinal	1874	051		
Kelly #137	11/7/92	12/14/92	Gila	892	597	1/19/93	325854
			Pinal	1874	053		
Kelly #138	11/7/92	12/14/92	Gila	892	600	1/19/93	325855

Exhibit A

RECEIVED B.L.M. AZ STATE OFFICE

<u>Claim Name</u>	<u>Date Located</u>	<u>Date Recorded</u>	<u>Cty</u>	<u>Cty Record Dkt</u>	<u>Page</u>	<u>Date Filed BLM</u>	<u>BLM A MC Serial No.</u>
Kelly #139	11/7/92	12/14/92	Gila	892	601	1/19/93	325856
Kelly #140	11/7/92	12/14/92	Gila	892	604	1/19/93	325857
Kelly #141	11/7/92	12/14/92	Gila	892	607	1/19/93	325858
Kelly #142	11/7/92	12/14/92	Gila	892	610	1/19/93	325859
Kelly #143	11/7/92	12/14/92	Gila	892	613	1/19/93	325860
Kelly #144	11/7/92	12/14/92	Gila	892	616	1/19/93	325861 ✓
Kelly #145	11/7/92	12/14/92	Gila	892	619	1/19/93	325862
Kelly #146	11/7/92	12/14/92	Gila	892	622	1/19/93	325863
Kelly #147	11/7/92	12/14/92	Gila	892	625	1/19/93	325864
Kelly #148	11/6/92	12/14/92	Gila	892	628	1/19/93	325865
Kelly #149	11/6/92	12/14/92	Gila	892	631	1/19/93	325866
Kelly #150	11/6/92	12/14/92	Gila	892	634	1/19/93	325867
Kelly #151	7/30/93	8/23/93	Gila	93-635862		8/23/93	327254 1327251
Kelly #152	7/30/93	8/23/93	Gila	93-635863		8/23/93	327255
Kelly #153	7/30/93	8/23/93	Gila	93-635864		8/23/93	327256
			Pinal	1936	617		
Kelly #154	7/30/93	8/23/93	Gila	93-635865		8/23/93	327257 ✓
			Pinal	1936	619		
Kelly #155	7/30/93	8/23/93	Gila	93-635866		8/23/93	<u>327258</u>
			Pinal	1936	621		
Kelly #157	7/30/93	8/23/93	Pinal	1936	625	8/23/93	327260
Kelly #158	7/30/93	8/23/93	Gila	93-635861		8/23/93	327261
			Pinal	1936	627		
Kelly #159	7/30/93	8/23/93	Pinal	1936	629	8/23/93	327262
Kelly #160	7/30/93	8/23/93	Pinal	1936	631	8/23/93	327263
Kelly #161	7/30/93	8/23/93	Pinal	1936	633	8/23/93	327264 ✓
Kelly #162	7/30/93	8/23/93	Pinal	1936	635	8/23/93	327265
Kelly #163	7/30/93	8/23/93	Pinal	1936	637	8/23/93	<u>327266</u>

GROUP VI: (Unpatented mining claims situated in Section 36, Township 1 North, Range 13 East; Section 31, Township 1 North, Range 14 East; Section 1, Township 1 South, Range 13 East; and Section 6, Township 1 South, Range 14 East, G&SR Mer.)

<u>Claim Name</u>	<u>Recorded Book/Docket</u>	<u>Page</u>	<u>BLM A MC Serial No.</u>
Lizard No. 27 (W½)	47	348	check # 28018 L 27738
Rejected No. 1	31	415	28020
Rejected No. 2	31	416	28019
Amended	52	374	
Rejected No. 3	53	184	28016
Rejected No. 4	493	569	<u>28016</u> 797634
Exhibit A			8

RECEIVED
B.L.M. AZ STATE OFFICE

PHOENIX, ARIZONA

2007 AUG 16 8:52

<u>Claim Name</u>	<u>Recorded Book/Docket Page</u>		<u>BLM A MC Serial No.</u>
Rejected No. 5	493	571	97635
Rejected No. 6	493	573	97636
Rejected No. 7	493	575	97637
Rejected No. 8	493	577	97638
Rejected No. 9	493	579	97639
Rejected No. 10	493	581	97640
Rejected No. 11	493	583	97641
Rejected No. 12	493	585	97642
Rejected No. 13	493	587	97643

GROUP VII: (Unpatented mining claims situated in Section 36, Township 1 North, Range 13 East, Gila County, G&SR Mer.)

<u>Claim Name</u>	<u>Location Date</u>	<u>Recorded Book Page</u>		<u>BLM AMC Serial No.</u>
Overside	9/1/39	48	70	27989
Amended	6/17/59	102	43	
Amended	5/23/93	909	127	
Crown Point Ext. No. 1	6/17/59	102	37	27990
Amended	5/23/93	909	131	
Crown Point Ext. No. 2	6/17/59	102	38	27991
Amended	5/23/93	909	133	
Old Abe	9/1/39	48	70	27992
Amended	6/17/59	102	39	
Amended	5/23/93	909	124	
Old Abe No. 1	10/1/39	48	82	27993
Amended	6/17/59	102	41	
Amended	5/23/93	909	129	

GROUP VIII: (Unpatented mining claims situated in Section 36, Township 1 North, Range 13 East, G&SR Mer., Gila County)

<u>Claim Name</u>	<u>Location Date</u>	<u>Cty Record Book Page</u>		<u>BLM A MC Serial No.</u>
Brewery	3/12/1892	4	145	39932
Amended	5/23/93	909	116	
Clipper	1/20/1906	1	286	39933
Amended	5/23/93	909	118	
Old Abe	9/1/39	48	70	39934
Amended	5/23/93	909	124	
Exhibit A				

RECEIVED
 B.L.M. AZ STATE OFFICE
 2007 AUG 16 A 8:52
 PHOENIX, ARIZONA

<u>Claim Name</u>	<u>Location Date</u>	<u>Cty Record Book</u>	<u>Page</u>	<u>BLM A MC Serial No.</u>
Thomas Jefferson	9/1/39	48	71	39935
Amended	5/23/93	909	120	
Blue Jay Fraction	11/21/42	48	357	39936
Amended	5/23/93	909	122	
Vat	11/25/59	112	344	39937

GROUP IX: (Unpatented mining claims situated in Section 36, Township 1 North, Range 13 East, G&SR Mer., Gila County)

<u>Claim Name</u>	<u>Location Date</u>	<u>Cty Record Book</u>	<u>Page</u>	<u>BLM A MC Serial No.</u>
Lost Knife #1	5/23/59	100	416	39938
Amended	3/17/68	230	418	
Lost Knife #2	10/28/59	108	133	39939
Amended	3/17/68	230	415	
Manganese Cap	5/06/65	176	507	39940
Amended	3/17/68	230	419	
Galena	5/06/65	176	508	39941
Amended	3/17/68	230	416	
Dew	6/1/68	237	635	39942
Lad	6/1/68	237	636	39943

GROUP X: (Unpatented millsites situated in Section 23 and 26, Township 1 North, Range 13 East, G&SR Mer., Gila County)

<u>Claim Name</u>	<u>Date Located</u>	<u>Date Recorded</u>	<u>Cty Record Dkt</u>	<u>Page</u>	<u>Date Filed BLM</u>	<u>BLM A MC Serial No.</u>
Sick-A-More #1	6/16/93	8/23/93	93-635858		8/23/93	327251
Sick-A-More #2	6/16/93	8/23/93	93-635859		8/23/93	327252
Sick-A-More #3	6/16/93	8/23/93	93-635860		8/23/93	327253

PHOENIX, ARIZONA

2007 AUG 16 A 8:52

RECEIVED BLM, AZ STATE OFFICE

GROUP XI: (Unpatented millsites situated in Sections 25, 26, 35 and 36, Township 1 North, Range 13 East; Section 31, Township 1 North, Range 14 East, Sections 1, 12, Township 1 South, Range 13 East; and Section 6, Township 1 South, Range 14 East, G&SR Mer., Gila and Pinal Counties)

<u>Claim Name</u>	<u>Date Located</u>	<u>Date Recorded</u>	<u>Cty</u>	<u>Cty Record Dkt</u>	<u>Page</u>	<u>Date Filed BLM</u>	<u>BLM A MC Serial No.</u>
Kosher #1	09/12/96	12/04/96	Gila	96-019602		12/03/96	342296
Kosher #2	09/12/96	12/04/96	Gila	96-019603		12/03/96	342297
Kosher #3	09/12/96	12/04/96	Gila	96-019604		12/03/96	342298
Kosher #4	09/12/96	12/04/96	Gila	96-019605		12/03/96	342299
Kosher #5	09/12/96	12/04/96	Gila	96-019606		12/03/96	342300
Kosher #6	09/12/96	12/04/96	Gila	96-019607		12/03/96	342301
Kosher #7	09/12/96	12/04/96	Gila	96-019608		12/03/96	342302
Kosher #8	09/12/96	12/04/96	Gila	96-019609		12/03/96	342303
Kosher #9	09/12/96	12/04/96	Gila	96-019610		12/03/96	342304
Kosher #10	09/12/96	12/04/96	Gila	96-019611		12/03/96	342305
Kosher #11	09/12/96	12/04/96	Gila	96-019612		12/03/96	342306
Kosher #12	09/12/96	12/04/96	Gila	96-019613		12/03/96	342307
Kosher #13	09/12/96	12/04/96	Gila	96-019614		12/03/96	342308
Kosher #14	09/12/96	12/04/96	Gila	96-019615		12/03/96	342309
Kosher #15	09/12/96	12/04/96	Gila	96-019616		12/03/96	342310
Kosher #16	09/12/96	12/04/96	Gila	96-019617		12/03/96	342311
Kosher #17	09/12/96	12/04/96	Gila	96-019618		12/03/96	342312
Kosher #18	09/12/96	12/04/96	Gila	96-019619		12/03/96	342313
Kosher #19	09/12/96	12/04/96	Gila	96-019620		12/03/96	342314
Kosher #20	09/12/96	12/04/96	Gila	96-019621		12/03/96	342315
Kosher #21	09/12/96	12/04/96	Gila	96-019622		12/03/96	342316
Kosher #22	09/12/96	12/04/96	Gila	96-019623		12/03/96	342317
Kosher #23	09/12/96	12/04/96	Gila	96-019624		12/03/96	342318
Kosher #23	09/12/96	12/04/96	Pinal	1996-040016		12/03/96	
Kosher #24	09/12/96	12/04/96	Gila	96-019625		12/03/96	342319
Kosher #25	09/12/96	12/04/96	Gila	96-019626		12/03/96	342320
Kosher #26	09/12/96	12/04/96	Gila	96-019627		12/03/96	342321
Kosher #27	09/12/96	12/04/96	Gila	96-019628		12/03/96	342322
Kosher #28	09/12/96	12/04/96	Gila	96-019629		12/03/96	342323
Kosher #29	09/12/96	12/04/96	Gila	96-019630		12/03/96	342324
Kosher #30	09/12/96	12/04/96	Gila	96-019631		12/03/96	342325
Kosher #31	09/12/96	12/04/96	Gila	96-019632		12/03/96	342326
Kosher #32	09/12/96	12/04/96	Pinal	1996-040017		12/03/96	342327
Kosher #33	09/12/96	12/04/96	Gila	96-019633		12/03/96	342328
Kosher #33	09/12/96	12/04/96	Pinal	1996-040018		12/03/96	
Kosher #34	09/12/96	12/04/96	Gila	96-019634		12/03/96	342329
Kosher #34	09/12/96	12/04/96	Pinal	1996-040019		12/03/96	

Exhibit A

11
 RECEIVED
 B.L.M. AZ STATE OFFICE

<u>Claim Name</u>	<u>Date Located</u>	<u>Date Recorded</u>	<u>Cty</u>	<u>Cty Record Dkt</u>	<u>Page</u>	<u>Date Filed BLM</u>	<u>BLM A MC Serial No.</u>
Kosher #35	09/12/96	12/04/96	Gila	96-019635		12/03/96	342330
Kosher #36	09/12/96	12/04/96	Gila	96-019636		12/03/96	342331
Kosher #37	09/12/96	12/04/96	Gila	96-019637		12/03/96	342332
Kosher #38	09/12/96	12/04/96	Gila	96-019638		12/03/96	342333
Kosher #39	09/12/96	12/04/96	Gila	96-019639		12/03/96	342334
Kosher #40	09/12/96	12/04/96	Gila	96-019640		12/03/96	342335
Kosher #41	09/12/96	12/04/96	Gila	96-019641		12/03/96	342336
Kosher #42	09/12/96	12/04/96	Gila	96-019642		12/03/96	342337
Kosher #43	09/12/96	12/04/96	Gila	96-019643		12/03/96	342338
Kosher #44	09/12/96	12/04/96	Pinal	1996-040020		12/03/96	342339
Kosher #45	09/12/96	12/04/96	Pinal	1996-040021		12/03/96	342340
Kosher #46	09/12/96	12/04/96	Pinal	1996-040022		12/03/96	342341
Kosher #46	09/12/96	12/04/96	Gila	96-019644		12/03/96	
Kosher #47	09/12/96	12/04/96	Pinal	1996-040023		12/03/96	342342
Kosher #47	09/12/96	12/04/96	Gila	96-019645		12/03/96	
Kosher #48	09/12/96	12/04/96	Gila	96-019646		12/03/96	342343
Kosher #49	09/12/96	12/04/96	Gila	96-019647		12/03/96	342344
Kosher #50	09/12/96	12/04/96	Gila	96-019648		12/03/96	342345
Kosher #51	09/12/96	12/04/96	Gila	96-019649		12/03/96	342346
Kosher #52	09/12/96	12/04/96	Gila	96-019650		12/03/96	342347
Kosher #53	09/12/96	12/04/96	Gila	96-019651		12/03/96	342348
Kosher #54	09/12/96	12/04/96	Gila	96-019652		12/03/96	342349
Kosher #55	09/12/96	12/04/96	Gila	96-019653		12/03/96	342350
Kosher #56	09/12/96	12/04/96	Gila	96-019654		12/03/96	342351
Kosher #57	09/12/96	12/04/96	Pinal	1996-040024		12/03/96	342352
Kosher #58	09/12/96	12/04/96	Pinal	1996-040025		12/03/96	342353
Kosher #59	09/12/96	12/04/96	Pinal	1996-040026		12/03/96	342354
Kosher #60	09/12/96	12/04/96	Pinal	1996-040027		12/03/96	342355
Kosher #60	09/12/96	12/04/96	Gila	96-019655		12/03/96	
Kosher #61	09/12/96	12/04/96	Pinal	1996-040028		12/03/96	342356
Kosher #61	09/12/96	12/04/96	Gila	96-019656		12/03/96	
Kosher #62	09/12/96	12/04/96	Gila	96-019657		12/03/96	342357
Kosher #63	09/12/96	12/04/96	Gila	96-019658		12/03/96	342358
Kosher #64	09/12/96	12/04/96	Gila	96-019659		12/03/96	342359
Kosher #65	09/12/96	12/04/96	Gila	96-019660		12/03/96	342360
Kosher #66	09/12/96	12/04/96	Gila	96-019661		12/03/96	342361
Kosher #67	09/12/96	12/04/96	Gila	96-019662		12/03/96	342362
Kosher #68	09/12/96	12/04/96	Gila	96-019663		12/03/96	342363
Kosher #69	09/12/96	12/04/96	Pinal	1996-040029		12/03/96	342364
Kosher #70	09/12/96	12/04/96	Pinal	1996-040030		12/03/96	342365
Kosher #71	09/12/96	12/04/96	Pinal	1996-040031		12/03/96	342366
Kosher #72	09/12/96	12/04/96	Pinal	1996-040032		12/03/96	342367

Exhibit A

2007 AUG 12 8:52

RECEIVED
B.L.M. AZ STATE OFFICE

<u>Claim Name</u>	<u>Date Located</u>	<u>Date Recorded</u>	<u>Cty</u>	<u>Cty Record Dkt</u>	<u>Page</u>	<u>Date Filed BLM</u>	<u>BLM A MC Serial No.</u>
Kosher #73	09/12/96	12/04/96	Pinal	1996-040033		12/03/96	342368
Kosher #73	09/12/96	12/04/96	Gila	96-019664		12/03/96	
Kosher #74	09/12/96	12/04/96	Gila	96-019665		12/03/96	342369
Kosher #75	09/12/96	12/04/96	Gila	96-019666		12/03/96	342370
Kosher #76	09/12/96	12/04/96	Gila	96-019667		12/03/96	342371
Kosher #77	09/12/96	12/04/96	Gila	96-019668		12/03/96	342372
Kosher #78	09/12/96	12/04/96	Gila	96-019669		12/03/96	342373
Kosher #79	09/12/96	12/04/96	Gila	96-019670		12/03/96	342374
Kosher #80	09/12/96	12/04/96	Gila	96-019671		12/03/96	342375
Kosher #81	09/12/96	12/04/96	Pinal	1996-040034		12/03/96	342376
Kosher #82	09/12/96	12/04/96	Pinal	1996-040035		12/03/96	342377
Kosher #83	09/12/96	12/04/96	Pinal	1996-040036		12/03/96	342378
Kosher #84	09/12/96	12/04/96	Pinal	1996-040037		12/03/96	342379
Kosher #84	09/12/96	12/04/96	Gila	96-019672		12/03/96	
Kosher #85	09/12/96	12/04/96	Pinal	1996-040038		12/03/96	342380
Kosher #85	09/12/96	12/04/96	Gila	96-019673		12/03/96	
Kosher #86	09/12/96	12/04/96	Gila	96-019674		12/03/96	342381
Kosher #87	09/12/96	12/04/96	Gila	96-019675		12/03/96	342382
Kosher #88	09/12/96	12/04/96	Gila	96-019676		12/03/96	342383
Kosher #89	09/12/96	12/04/96	Gila	96-019677		12/03/96	342384
Kosher #90	09/12/96	12/04/96	Gila	96-019678		12/03/96	342385
Kosher #91	09/12/96	12/04/96	Gila	96-019679		12/03/96	342386
Kosher #92	09/12/96	12/04/96	Gila	96-019680		12/03/96	342387
Kosher #93	09/13/96	12/04/96	Pinal	1996-040039		12/03/96	342388
Kosher #94	09/13/96	12/04/96	Pinal	1996-040040		12/03/96	342389
Kosher #95	09/13/96	12/04/96	Pinal	1996-040041		12/03/96	342390
Kosher #96	09/13/96	12/04/96	Pinal	1996-040042		12/03/96	342391
Kosher #97	09/13/96	12/04/96	Pinal	1996-040043		12/03/96	342392
Kosher #97	09/13/96	12/04/96	Gila	96-019681		12/03/96	
Kosher #98	09/13/96	12/04/96	Pinal	1996-040044		12/03/96	342393
Kosher #98	09/13/96	12/04/96	Gila	96-019682		12/03/96	
Kosher #99	09/13/96	12/04/96	Gila	96-019683		12/03/96	342394
Kosher #100	09/13/96	12/04/96	Gila	96-019684		12/03/96	342395
Kosher #101	09/13/96	12/04/96	Gila	96-019685		12/03/96	342396
Kosher #102	09/13/96	12/04/96	Gila	96-019686		12/03/96	342397
Kosher #103	09/13/96	12/04/96	Gila	96-019687		12/03/96	342398
Kosher #104	09/13/96	12/04/96	Gila	96-019688		12/03/96	342399
Kosher #105	09/13/96	12/04/96	Gila	96-019689		12/03/96	342400
Kosher #106	09/13/96	12/04/96	Gila	96-019690		12/03/96	342401
Kosher #107	09/13/96	12/04/96	Pinal	1996-040045		12/03/96	342402
Kosher #108	09/13/96	12/04/96	Pinal	1996-040046		12/03/96	342403
Kosher #109	09/13/96	12/04/96	Pinal	1996-040047		12/03/96	342404

Exhibit A

2007 AUG 19 8 52 AM
 RECEIVED
 B.L.M. AZ STATE OFFICE
 13

<u>Claim Name</u>	<u>Date Located</u>	<u>Date Recorded</u>	<u>Cty</u>	<u>Cty Record Dkt</u>	<u>Page</u>	<u>Date Filed BLM</u>	<u>BLM A MC Serial No.</u>
Kosher #110	09/13/96	12/04/96	Pinal	1996-040048		12/03/96	342405
Kosher #111	09/13/96	12/04/96	Pinal	1996-040049		12/03/96	342406
Kosher #112	09/13/96	12/04/96	Pinal	1996-040050		12/03/96	342407
Kosher #112	09/13/96	12/04/96	Gila	96-019691		12/03/96	
Kosher #113	09/13/96	12/04/96	Pinal	1996-040051		12/03/96	342408
Kosher #113	09/13/96	12/04/96	Gila	96-019692		12/03/96	
Kosher #114	09/13/96	12/04/96	Gila	96-019693		12/03/96	342409
Kosher #115	09/13/96	12/04/96	Gila	96-019694		12/03/96	342410
Kosher #116	09/13/96	12/04/96	Gila	96-019695		12/03/96	342411
Kosher #117	09/13/96	12/04/96	Gila	96-019696		12/03/96	342412
Kosher #118	09/13/96	12/04/96	Gila	96-019697		12/03/96	342413
Kosher #119	09/13/96	12/04/96	Gila	96-019698		12/03/96	342414
Kosher #120	09/13/96	12/04/96	Gila	96-019699		12/03/96	342415
Kosher #121	09/13/96	12/04/96	Gila	96-019700		12/03/96	342416
Kosher #122	09/13/96	12/04/96	Pinal	1996-040052		12/03/96	342417
Kosher #123	09/13/96	12/04/96	Pinal	1996-040053		12/03/96	342418
Kosher #124	09/13/96	12/04/96	Pinal	1996-040054		12/03/96	342419
Kosher #125	09/13/96	12/04/96	Pinal	1996-040055		12/03/96	342420
Kosher #126	09/13/96	12/04/96	Pinal	1996-040056		12/03/96	342421
Kosher #127	09/13/96	12/04/96	Pinal	1996-040057		12/03/96	342422
Kosher #127	09/13/96	12/04/96	Gila	96-019701		12/03/96	
Kosher #128	09/13/96	12/04/96	Pinal	1996-040058		12/03/96	342423
Kosher #128	09/13/96	12/04/96	Gila	96-019702		12/03/96	
Kosher #129	09/13/96	12/04/96	Gila	96-019703		12/03/96	342424
Kosher #130	09/13/96	12/04/96	Gila	96-019704		12/03/96	342425
Kosher #131	09/13/96	12/04/96	Gila	96-019705		12/03/96	342426
Kosher #132	09/13/96	12/04/96	Gila	96-019706		12/03/96	342427
Kosher #133	09/13/96	12/04/96	Gila	96-019707		12/03/96	342428
Kosher #134	09/13/96	12/04/96	Gila	96-019708		12/03/96	342429
Kosher #135	09/13/96	12/04/96	Gila	96-019709		12/03/96	342430
Kosher #136	09/13/96	12/04/96	Gila	96-019710		12/03/96	342431
Kosher #137	09/13/96	12/04/96	Gila	96-019711		12/03/96	342432
Kosher #138	09/13/96	12/04/96	Pinal	1996-040059		12/03/96	342433
Kosher #139	09/13/96	12/04/96	Pinal	1996-040060		12/03/96	342434
Kosher #140	09/13/96	12/04/96	Pinal	1996-040061		12/03/96	342435
Kosher #141	09/13/96	12/04/96	Pinal	1996-040062		12/03/96	342436
Kosher #142	09/13/96	12/04/96	Pinal	1996-040063		12/03/96	342437
Kosher #143	09/13/96	12/04/96	Pinal	1996-040064		12/03/96	342438
Kosher #144	09/13/96	12/04/96	Pinal	1996-040065		12/03/96	342439
Kosher #144	09/13/96	12/04/96	Gila	96-019712		12/03/96	
Kosher #145	09/13/96	12/04/96	Pinal	1996-040066		12/03/96	342440
Kosher #145	09/13/96	12/04/96	Gila	96-019713		12/03/96	

Exhibit A

<u>Claim Name</u>	<u>Date Located</u>	<u>Date Recorded</u>	<u>Cty</u>	<u>Cty Record Dkt</u>	<u>Page</u>	<u>Date Filed BLM</u>	<u>BLM A MC Serial No.</u>
Kosher #146	09/13/96	12/04/96	Gila	1996-019714		12/03/96	342441
Kosher #147	09/13/96	12/04/96	Gila	1996-019715		12/03/96	342442
Kosher #148	09/13/96	12/04/96	Gila	1996-019716		12/03/96	342443
Kosher #149	09/13/96	12/04/96	Gila	1996-019717		12/03/96	342444
Kosher #150	09/13/96	12/04/96	Gila	1996-019718		12/03/96	342445
Kosher #151	09/13/96	12/04/96	Gila	1996-019719		12/03/96	342446
Kosher #152	09/13/96	12/04/96	Gila	1996-019720		12/03/96	342447
Kosher #153	09/13/96	12/04/96	Gila	1996-019721		12/03/96	342448
Kosher #154	09/13/96	12/04/96	Gila	1996-019722		12/03/96	342449
Kosher #155	09/13/96	12/04/96	Gila	1996-019723		12/03/96	342450
Kosher #156	09/13/96	12/04/96	Pinal	1996-040067		12/03/96	342451
Kosher #157	09/13/96	12/04/96	Pinal	1996-040068		12/03/96	342452
Kosher #158	09/13/96	12/04/96	Pinal	1996-040069		12/03/96	342453
Kosher #159	09/13/96	12/04/96	Pinal	1996-040070		12/03/96	342454
Kosher #160	09/13/96	12/04/96	Pinal	1996-040071		12/03/96	342455
Kosher #161	09/14/96	12/04/96	Pinal	1996-040072		12/03/96	342456
Kosher #162	09/14/96	12/04/96	Pinal	1996-040073		12/03/96	342457
Kosher #163	09/14/96	12/04/96	Pinal	1996-040074		12/03/96	342458
Kosher #163	09/14/96	12/04/96	Gila	1996-019724		12/03/96	
Kosher #164	09/14/96	12/04/96	Pinal	1996-040075		12/03/96	342459
Kosher #164	09/14/96	12/04/96	Gila	1996-019725		12/03/96	
Kosher #165	09/14/96	12/04/96	Gila	1996-019726		12/03/96	342460
Kosher #166	09/14/96	12/04/96	Gila	1996-019727		12/03/96	342461
Kosher #167	09/14/96	12/04/96	Gila	1996-019728		12/03/96	342462
Kosher #168	09/14/96	12/04/96	Gila	1996-019729		12/03/96	342463
Kosher #169	09/14/96	12/04/96	Gila	1996-019730		12/03/96	342464
Kosher #170	09/14/96	12/04/96	Gila	1996-019731		12/03/96	342465
Kosher #171	09/14/96	12/04/96	Gila	1996-019732		12/03/96	342466
Kosher #172	09/14/96	12/04/96	Gila	1996-019733		12/03/96	342467
Kosher #173	09/14/96	12/04/96	Gila	1996-019734		12/03/96	342468
Kosher #174	09/14/96	12/04/96	Pinal	1996-040076		12/03/96	342469
Kosher #175	09/14/96	12/04/96	Pinal	1996-040077		12/03/96	342470
Kosher #176	09/14/96	12/04/96	Pinal	1996-040078		12/03/96	342471
Kosher #177	09/14/96	12/04/96	Pinal	1996-040079		12/03/96	342472
Kosher #178	09/14/96	12/04/96	Pinal	1996-040080		12/03/96	342473
Kosher #179	09/14/96	12/04/96	Pinal	1996-040081		12/03/96	342474
Kosher #180	09/14/96	12/04/96	Pinal	1996-040082		12/03/96	342475
Kosher #181	09/14/96	12/04/96	Pinal	1996-040083		12/03/96	342476
Kosher #182	09/14/96	12/04/96	Pinal	1996-040084		12/03/96	342477
Kosher #182	09/14/96	12/04/96	Gila	1996-019735		12/03/96	
Kosher #183	09/14/96	12/04/96	Pinal	1996-040085		12/03/96	342478
Kosher #183	09/14/96	12/04/96	Gila	1996-019736		12/03/96	

Exhibit A

2007 AUG 16 8:51 AM

RECEIVED
BLM AZ STATE OFFICE

<u>Claim Name</u>	<u>Date Located</u>	<u>Date Recorded</u>	<u>Cty</u>	<u>Cty Record Dkt</u>	<u>Page</u>	<u>Date Filed BLM</u>	<u>BLM A MC Serial No.</u>
Kosher #184	09/14/96	12/04/96	Gila	1996-019737		12/03/96	342479
Kosher #185	09/14/96	12/04/96	Gila	1996-019738		12/03/96	342480
Kosher #186	09/14/96	12/04/96	Pinal	1996-040086		12/03/96	342481
Kosher #187	09/14/96	12/04/96	Pinal	1996-040087		12/03/96	342482
Kosher #188	09/14/96	12/04/96	Pinal	1996-040088		12/03/96	342483
Kosher #189	09/14/96	12/04/96	Pinal	1996-040089		12/03/96	342484
Kosher #190	09/14/96	12/04/96	Pinal	1996-040090		12/03/96	342485
Kosher #191	09/14/96	12/04/96	Pinal	1996-040091		12/03/96	342486
Kosher #192	09/14/96	12/04/96	Pinal	1996-040092		12/03/96	342487
Kosher #193	09/14/96	12/04/96	Pinal	1996-040093		12/03/96	342488
Kosher #193	09/14/96	12/04/96	Gila	1996-019739		12/03/96	
Kosher #194	09/14/96	12/04/96	Pinal	1996-040094		12/03/96	342489
Kosher #194	09/14/96	12/04/96	Gila	1996-019740		12/03/96	
Kosher #195	09/14/96	12/04/96	Gila	1996-019741		12/03/96	342490
Kosher #196	09/14/96	12/04/96	Gila	1996-019742		12/03/96	342491
Kosher #197	09/14/96	12/04/96	Pinal	1996-040095		12/03/96	342492
Kosher #198	09/14/96	12/04/96	Pinal	1996-040096		12/03/96	342493
Kosher #199	09/14/96	12/04/96	Pinal	1996-040097		12/03/96	342494
Kosher #200	09/14/96	12/04/96	Pinal	1996-040098		12/03/96	342495
Kosher #201	09/14/96	12/04/96	Pinal	1996-040099		12/03/96	342496
Kosher #202	09/14/96	12/04/96	Pinal	1996-040100		12/03/96	342497
Kosher #203	09/14/96	12/04/96	Pinal	1996-040101		12/03/96	342498
Kosher #204	09/14/96	12/04/96	Pinal	1996-040102		12/03/96	342499
Kosher #205	09/14/96	12/04/96	Pinal	1996-040103		12/03/96	342500
Kosher #205	09/14/97	12/04/96	Gila	1996-019743		12/03/96	
Kosher #206	09/14/97	12/04/96	Gila	1996-019744		12/03/96	342501
Kosher #207	09/14/96	12/04/96	Pinal	1996-040104		12/03/96	342502
Kosher #208	09/14/96	12/04/96	Pinal	1996-040105		12/03/96	342503
Kosher #209	09/14/96	12/04/96	Pinal	1996-040106		12/03/96	342504
Kosher #210	09/14/96	12/04/96	Pinal	1996-040107		12/03/96	342505
Kosher #211	09/14/96	12/04/96	Pinal	1996-040108		12/03/96	342506
Kosher #211	09/14/96	12/04/96	Gila	1996-019745		12/03/96	
Kosher #212	09/14/96	12/04/96	Gila	1996-019746		12/03/96	342507
Kosher #213	09/14/96	12/04/96	Gila	1996-019747		12/03/96	342508
Kosher #214	09/14/96	12/04/96	Gila	1996-019748		12/03/96	342509
Kosher #215	09/14/96	12/04/96	Gila	1996-019749		12/03/96	342510
Kosher #216	09/14/96	12/04/96	Gila	1996-019750		12/03/96	342511
Kosher #217	09/14/96	12/04/96	Gila	1996-019751		12/03/96	342512
Kosher #218	09/14/96	12/04/96	Gila	1996-019752		12/03/96	342513
Kosher #219	09/14/96	12/04/96	Gila	1996-019753		12/03/96	342514
Kosher #220	06/28/02	07/24/02	Pinal	2002-039180		07/25/02	356448
Kosher #221	06/28/02	07/24/02	Pinal	2002-039181		07/25/02	356449

Exhibit A

RECEIVED
BLM AZ STATE OFFICE
16

<u>Claim Name</u>	<u>Date Located</u>	<u>Date Recorded</u>	<u>Cty</u>	<u>Cty Record Dkt</u>	<u>Page</u>	<u>Date Filed BLM</u>	<u>BLM A MC Serial No.</u>
Kosher #222	06/28/02	07/24/02	Pinal	2002-039182		07/25/02	356450
Kosher #223	06/28/02	07/24/02	Pinal	2002-039183		07/25/02	356451
Kosher #224	06/28/02	07/24/02	Pinal	2002-039184		07/25/02	356452
Kosher #225	09/07/05	10/11/05	Pinal	2005-137450		09/08/05	<u>367050</u>
Kosher #226	09/07/05	10/11/05	Pinal	2005-137451		09/08/05	367051
Kosher #227	09/07/05	10/11/05	Pinal	2005-137449		09/08/05	367052
Kosher #228	09/07/05	10/11/05	Pinal	2005-137448		09/08/05	367053
Kosher #229	09/07/05	10/11/05	Pinal	2005-137447		09/08/05	367054

GROUP XII: (Unpatented mining claims situated in Section 1, Township 1 South, Range 13 East and Section 6, Township 1 South, Range 14 East, G&SR Mer., Gila County)

<u>Claim Name</u>	<u>Date Located</u>	<u>Date Recorded</u>	<u>Cty</u>	<u>Cty Record Dkt</u>	<u>Page</u>	<u>Date Filed BLM</u>	<u>BLM A MC Serial No.</u>
RJD #1	12/5/97	2/27/98	Gila	1998	2760	3/2/98	349780
RJD #2	12/5/97	2/27/98	Gila	1998	2761	3/2/98	349781
RJD #4	5/17/98	6/5/98	Gila	1998	8633	7/9/98	350335 (350334)

RECEIVED
 B.L.M. AZ STATE OFFICE
 2001 AUG 16 A 8:51
 PHOENIX, ARIZONA

United States Department of the Interior
 Bureau of Land Management
 BUSINESS & SUPPORT SVCS DIV
 ONE N CENTRAL AVE SUITE 800
 PHOENIX, AZ 85004 -4427
 Phone: (602) 417-9200

Receipt

No: 1546617

Transaction #: 1598012	
Date of Transaction: 08/17/2007	
CUSTOMER:	CARLOTA COPPER CO 1306 LIVE OAK ST P.O. BOX 1009 MIAMI, AZ 85539

LINE #	QTY	DESCRIPTION	REMARKS	UNIT PRICE	TOTAL
1	1.00	LOCATABLE MINERALS / MINING CLAIMS-NOT NEW-UNADJUD, ONE AUTH NO. ONLY / MINING CLAIM MONEY RECEIVED (455) CASES: AMC298647/\$61750.00	MAINT 2008 (494)	- n/a -	61750.00
TOTAL:					\$61,750.00

PAYMENT INFORMATION			
1	AMOUNT:	\$61,750.00	POSTMARKED: 8/15/07 0:00
	TYPE:	CHECK	RECEIVED: 08/16/2007
	CHECK NO:	00008403	
	NAME:	CARLOTA COPPER COMPANY 1306 LIVE OAK ST P.O. BOX 1009 MIAMI AZ 85539	

REMARKS

This receipt was generated by the automated BLM Collections and Billing System and is a paper representation of a portion of the official electronic record contained therein.

Refunded \$125 for multiple payment of 2008 Fees on Amc 28018 qb

LEAD FILE NUMBERS:

(627)

AMC 35792-32	265777-1	308180-2
39092-56	97784-6	309608-1
48023-6	293003-1	312258-5
49212-176	299053-20	327648-198
52072-109	333428-11	
131760-2	303011-1	

LEAD AMC SERIAL NUMBER	AMC SERIAL NUMBER(S)	NUMBER OF CLAIM(S)
AMC 35792	35795-99-35850	32
39092	39092-39114+39137-38+39144-45	
	39162-63+65-91	
48023	48124-29	
49212	49306+08+12-14+16+18-20+29-68+	
	73+75-83+85+49409-51926	
52072	052072-84+88+90-97+52103-16+	
	21+24+26+32-34+38+41+72-52264	
97784	97788-93	
131760	131768+69	
265777	265777	
293003	293003	
299053	299053-72	
303011	303011	
308180	308180+81	
309608	309608	
312258	312258-62	
327648	327648-55+57-327753+	
	55-327805+810-822+827	
	841+843-852+854+855+330826+	
	330834 111	
333428	333430-38+33443+44	

August 7, 2007

RECEIVED
B.L.M. AZ STATE OFFICE

After recording, return to:
Phelps Dodge Exploration Corporation
Attn: D. Stillwell
1 North Central Avenue
Phoenix, AZ 85004

2007 AUG -9 A 10:17

PHOENIX, ARIZONA

Bureau of Land Management
Department of the Interior
222 N. Central Avenue
Phoenix, AZ 85004


2007

NOTICE OF INTENT TO HOLD MINING CLAIMS AND PAYMENT OF BLM MAINTENANCE FEE

Re: Payment of Annual Claim Maintenance Fee


Dear Sir or Madam:


This will serve as notice that Phelps Dodge Miami, Inc., formerly known as Cyprus Miami Mining Corporation, whose address for purposes of this filing is Land and Water Department, One North Central Ave., 17th Floor, Phoenix, Arizona 85004, intends to hold the mining claims and/or mill sites described on Exhibit A attached hereto for the assessment year ending at 12 o'clock, noon, on September 1, 2008 by payment of the annual maintenance fee of \$125 per claim or site. Payment of such amount is made herewith for such assessment year for each of the claims and sites, the name, and BLM serial number with the book and page or index number of recording of the location notice in the official records of Gila County, Arizona, of which, is set forth on Exhibit A attached hereto and by this reference incorporated herein.


Donald A. Stillwell for
Phelps Dodge Miami, Inc.

State of Arizona)
) ss.
County of Maricopa)

The foregoing instrument was acknowledged before me on Aug 8, 2007, by Donald A. Stillwell, on behalf of Phelps Dodge Miami, Inc.
(Seal)




Notary Public
My commission expires: 9-30-08

ENTERED INTO COMPUTER

8/22/07 DJJ

EXHIBIT A

RECEIVED
B.L.M. AZ STATE OFFICE

2007 AUG -9 A 10:17

County: Gila

State: AZ

BLM Serial #

Claim Name

Original Recording

Amended Recording

Recording # Page #

Recording # Page #

Location

PHOENIX, ARIZONA

35792	AMC 035795 ✓	QUARTZ SITE NO. 4 (A)	466	188			SEC21-T01N-R14E
	AMC 035796 ✓	QUARTZ SITE NO. 5 (A)	466	187			SEC21-T01N-R14E
	AMC 035797 ✓	QUARTZ SITE NO. 6 (A)	466	186			SEC21-T01N-R14E
	AMC 035798 ✓	QUARTZ SITE NO. 7 (A)	466	185			SEC21-T01N-R14E
	AMC 035799 ✓	QUARTZ SITE NO. 8 (A)	466	184			SEC21-T01N-R14E
11	AMC 035802 ✓	QUARTZ SITE NO. 11(A)	466	181			SEC21-T01N-R14E
11	AMC 035803 ✓	QUARTZ SITE NO. 12(A)	466	180			SEC21-T01N-R14E
11	AMC 035804 ✓	QUARTZ SITE NO. 13(A)	466	179			SEC21-T01N-R14E
	AMC 035805 ✓	QUARTZ SITE NO. 14(A)	466	178			SEC21-T01N-R14E
	AMC 035817 ✓	QUARTZ SITE #25 (A)	466	220			SEC22-T01N-R14E
	AMC 035818 ✓	QUARTZ SITE #26 (A)	466	221			SEC22-T01N-R14E
	AMC 035819 ✓	QUARTZ SITE #27 (A)	466	166			SEC22-T01N-R14E
	AMC 035822 ✓	HARDROCK NO. 1 (A)	466	200			SEC15-T01N-R14E
	AMC 035823 ✓	HARDROCK NO. 2 (A)	466	193			SEC15-T01N-R14E
	AMC 035826 ✓	MOONLIGHT (A)	466	196			SEC21-T01N-R14E
	AMC 035827 ✓	BLACK OAK (A)	466	199			SEC21-T01N-R14E
	AMC 035828 ✓	BLACK OAK NO. 2 (A)	466	198			SEC21-T01N-R14E
	AMC 035829 ✓	BLACK OAK NO. 3 (A)	466	197			SEC22-T01N-R14E
	AMC 035837 ✓	PINTO COPPER FRACTION (A)	466	204			SEC28-T01N-R14E
	AMC 035838 ✓	PINTO COPPER NO. 1 (A)	466	210			SEC27-T01N-R14E
	AMC 035839 ✓	PINTO COPPER NO. 2 (A)	466	211			SEC27-T01N-R14E
	AMC 035840 ✓	PINTO COPPER NO. 3 (A)	466	212			SEC27-T01N-R14E
	AMC 035841 ✓	PINTO COPPER NO. 4 (A)	466	213			SEC27-T01N-R14E
	AMC 035842 ✓	PINTO COPPER NO. 5 (A)	466	214			SEC27-T01N-R14E
	AMC 035843 ✓	PINTO COPPER NO. 6 (A)	466	219			SEC28-T01N-R14E
	AMC 035844 ✓	PINTO COPPER NO. 7 (A)	466	222			SEC28-T01N-R14E
	AMC 035845 ✓	PINTO COPPER NO. 8 (A)	466	223			SEC28-T01N-R14E
	AMC 035846 ✓	PINTO COPPER NO. 9 (A)	466	205			SEC28-T01N-R14E
	AMC 035847 ✓	PINTO COPPER NO. 10 (A)	466	206			SEC28-T01N-R14E
	AMC 035848 ✓	PINTO COPPER NO. 11 (A)	466	207			SEC28-T01N-R14E
	AMC 035849 ✓	PINTO COPPER NO. 12 (A)	466	208			SEC28-T01N-R14E
	AMC 035850 ✓	PINTO COPPER NO. 13 (A)	466	209			SEC28-T01N-R14E
39092	AMC 039092 ✓	KAY 1	262	305	471	40	SEC15-T01N-R14E
	AMC 039093 ✓	KAY 2	262	306	471	41	SEC15-T01N-R14E
	AMC 039094 ✓	KAY 3	262	307	471	42	SEC15-T01N-R14E
	AMC 039095 ✓	KAY 4	262	308	471	43	SEC15-T01N-R14E
	AMC 039096 ✓	KAY 5	262	309	471	44	SEC15-T01N-R14E
	AMC 039097 ✓	KAY 6	262	310	471	45	SEC15-T01N-R14E
	AMC 039098 ✓	KAY 7	262	311	471	46	SEC15-T01N-R14E
	AMC 039099 ✓	KAY 8	262	312	471	47	SEC15-T01N-R14E
	AMC 039100 ✓	KAY 9	262	313	471	48	SEC15-T01N-R14E
	AMC 039101 ✓	KAY 10	262	314	471	49	SEC15-T01N-R14E

Date: 8/8/2007

Page: 1 of 15 42

receipt # 1539795

total = 627

EXHIBIT A

RECEIVED
B.L.M. AZ STATE OFFICE

2007 AUG -9 A 10:17

County: Gila

State: AZ

BLM Serial #	Claim Name	Original Recording		Amended Recording		PHOENIX, ARIZONA
		Recording #	Page #	Recording #	Page #	
AMC 039102 ✓	KAY 11	262	315	471	50	SEC15-T01N-R14E
AMC 039103 ✓	KAY 12	262	316	471	51	SEC15-T01N-R14E
AMC 039104 ✓	KAY 13	262	317	471	52	SEC15-T01N-R14E
AMC 039105 ✓	KAY 14	262	318	471	53	SEC15-T01N-R14E
AMC 039106 ✓	KAY 15	262	319	471	54	SEC15-T01N-R14E
AMC 039107 ✓	KAY 16	262	320	471	55	SEC15-T01N-R14E
AMC 039108 ✓	KAY 17	262	321	471	56	SEC22-T01N-R14E
AMC 039109 ✓	KAY 18	262	322	471	57	SEC21-T01N-R14E
AMC 039110 ✓	KAY 19	262	323	471	58	SEC22-T01N-R14E
AMC 039111 ✓	KAY 20	262	324	471	59	SEC21-T01N-R14E
AMC 039112 ✓	KAY 21	262	325	471	60	SEC22-T01N-R14E
AMC 039113 ✓	KAY 22	262	328	471	61	SEC21-T01N-R14E
AMC 039114 ✓	KAY 23	262	327	471	62	SEC22-T01N-R14E
AMC 039137 ✓	KAY 50	262	352	471	85	SEC14-T01N-R14E
AMC 039138 ✓	KAY 51	262	353	471	86	SEC14-T01N-R14E
AMC 039144 ✓	KAY 57	262	359	471	92	SEC10-T01N-R14E
AMC 039145 ✓	KAY 58	262	360	471	93	SEC09-T01N-R14E
AMC 039162 ✓	KAY 81	264	328	471	110	SEC15-T01N-R14E
AMC 039163 ✓	KAY 82	264	329	471	111	SEC15-T01N-R14E
AMC 039165 ✓	KAY 85	262	373	471	113	SEC22-T01N-R14E
AMC 039166 ✓	KAY 86	262	374	471	114	SEC22-T01N-R14E
AMC 039167 ✓	KAY 87	262	375	471	115	SEC15-T01N-R14E
AMC 039168 ✓	KAY 88	262	376	471	116	SEC22-T01N-R14E
AMC 039169 ✓	KAY 89	262	377	471	117	SEC15-T01N-R14E
AMC 039170 ✓	KAY 90	262	378	471	118	SEC15-T01N-R14E
AMC 039171 ✓	KAY 91	262	379	471	119	SEC15-T01N-R14E
AMC 039172 ✓	KAY 92	262	380	471	120	SEC15-T01N-R14E
AMC 039173 ✓	KAY 93	262	381	471	121	SEC15-T01N-R14E
AMC 039174 ✓	KAY 94	262	382	471	122	SEC15-T01N-R14E
AMC 039175 ✓	KAY 95	262	383	471	123	SEC15-T01N-R14E
AMC 039176 ✓	KAY 96	262	384	471	124	SEC15-T01N-R14E
AMC 039177 ✓	KAY 97	262	385	471	125	SEC15-T01N-R14E
AMC 039178 ✓	KAY 98	262	386	471	126	SEC15-T01N-R14E
AMC 039179 ✓	KAY 99	262	387	471	127	SEC15-T01N-R14E
AMC 039180 ✓	KAY 100	262	388	471	128	SEC15-T01N-R14E
AMC 039181 ✓	KAY 101	262	389	471	129	SEC15-T01N-R14E
AMC 039182 ✓	KAY 102	262	390	471	130	SEC15-T01N-R14E
AMC 039183 ✓	KAY 103	262	391	471	131	SEC15-T01N-R14E
AMC 039184 ✓	KAY 104	262	392	471	132	SEC15-T01N-R14E
AMC 039185 ✓	KAY 108	262	396	471	133	SEC09-T01N-R14E
AMC 039186 ✓	KAY 109	270	267	471	134	SEC22-T01N-R14E
AMC 039187 ✓	KAY 110	270	268	471	135	SEC21-T01N-R14E

Date: 8/8/2007

RECEIVED
 B.L.M. AZ STATE OFFICE
 2007 AUG -9 A 10:20

EXHIBIT A

County: Gila
 State: AZ

BLM Serial #	Claim Name	Original Recording		Amended Recording		Location
		Recording #	Page #	Recording #	Page #	
AMC 049354 ✓	IL 130	216	560			SEC33-T01N-R14E
AMC 049355 ✓	IL 131	216	561			SEC33-T01N-R14E
AMC 049356 ✓	IL 132	216	562			SEC33-T01N-R14E
AMC 049357 ✓	IL 133	216	563			SEC33-T01N-R14E
AMC 049358 ✓	IL 134	216	564			SEC33-T01N-R14E
AMC 049359 ✓	IL 135	216	565			SEC33-T01N-R14E
AMC 049360 ✓	IL 136	216	566			SEC33-T01N-R14E
AMC 049361 ✓	IL 137	216	567			SEC33-T01N-R14E
AMC 049362 ✓	IL 138	216	568			SEC33-T01N-R14E
AMC 049363 ✓	IL 139	216	569			SEC33-T01N-R14E
AMC 049364 ✓	IL 143	216	573	305	420	SEC33-T01N-R14E
AMC 049365 ✓	IL 144	216	574	305	419	SEC33-T01N-R14E
AMC 049366 ✓	IL 145	216	575	305	418	SEC33-T01N-R14E
AMC 049367 ✓	IL 146	216	576			SEC33-T01N-R14E
AMC 049368 ✓	IL 147	216	577			SEC33-T01N-R14E
AMC 049373 ✓	IL 152	216	581			SEC33-T01N-R14E
AMC 049375 ✓	IL 154	216	583			SEC33-T01N-R14E
AMC 049376 ✓	IL 155	216	584			SEC33-T01N-R14E
AMC 049377 ✓	IL 156	216	585			SEC33-T01N-R14E
AMC 049378 ✓	IL 157	216	586			SEC33-T01N-R14E
AMC 049379 ✓	IL 158	216	587			SEC33-T01N-R14E
AMC 049380 ✓	IL 159	216	588			SEC33-T01N-R14E
AMC 049381 ✓	IL 160	216	589			SEC33-T01N-R14E
AMC 049382 ✓	IL 161	216	590			SEC33-T01N-R14E
AMC 049383 ✓	IL 162	216	591			SEC33-T01N-R14E
AMC 049385 ✓	IL 168	216	597	305	417	SEC33-T01N-R14E
AMC 049409 ✓	IL 200	216	548			SEC03-T01S-R14E
AMC 049410 ✓	IL 201	216	549			SEC04-T01S-R14E
AMC 049411 ✓	IL 202	230	605			SEC04-T01S-R14E
AMC 049412 ✓	IL 203	230	606			SEC04-T01S-R14E
AMC 049413 ✓	IL 204	230	607			SEC04-T01S-R14E
AMC 049414 ✓	IL 205	230	608			SEC03-T01S-R14E
AMC 049415 ✓	IL 206	230	609			SEC04-T01S-R14E
AMC 049416 ✓	IL 207	230	610			SEC04-T01S-R14E
AMC 049417 ✓	IL 208	230	611			SEC04-T01S-R14E
AMC 049418 ✓	IL 209	230	612			SEC04-T01S-R14E
AMC 049419 ✓	IL 210	230	613			SEC33-T01N-R14E
AMC 049420 ✓	IL 211	230	614			SEC33-T01N-R14E
AMC 049421 ✓	IL 212	230	615			SEC33-T01N-R14E
AMC 049422 ✓	IL 213	230	616			SEC33-T01N-R14E
AMC 049423 ✓	IL 214	230	617			SEC33-T01N-R14E
AMC 049424 ✓	IL 215	230	618			SEC33-T01N-R14E

Date: 8/8/2007

EXHIBIT A

2007 AUG -9 A 10: 21

County: Gila

State: AZ

PHOENIX, ARIZONA

BLM Serial #	Claim Name	Original Recording		Amended Recording		Location
		Recording #	Page #	Recording #	Page #	
AMC 049425 ✓	IL 216	230	619			SEC33-T01N-R14E
AMC 049426 ✓	IL 217	230	620			SEC33-T01N-R14E
AMC 049427 ✓	IL 218	230	621			SEC04-T01S-R14E
AMC 049428 ✓	IL 219	230	622			SEC04-T01S-R14E
AMC 049429 ✓	IL 304	299	216			SEC03-T01S-R14E
AMC 049430 ✓	IL 305	299	217			SEC03-T01S-R14E
AMC 049431 ✓	IL 306	299	218			SEC03-T01S-R14E
AMC 049432 ✓	IL 307	299	219			SEC03-T01S-R14E
AMC 049433 ✓	IL 308	299	220			SEC03-T01S-R14E
AMC 049434 ✓	IL 309	299	221			SEC04-T01S-R14E
AMC 049436 ✓	IL 311	305	415			SEC33-T01N-R14E
AMC 049437 ✓	IL 312	305	416			SEC33-T01N-R14E
AMC 049438 ✓	IL 313	308	973			SEC03-T01S-R14E
AMC 049453	RIDGE 15	344	656			SEC36-T01N-R14E
AMC 049476	RALSTON 15	337	61			SEC13-T01N-R14E
AMC 049477 ✓	RALSTON 16	337	63			SEC13-T01N-R14E
AMC 049478 ✓	RALSTON 17	337	65			SEC13-T01N-R14E
AMC 049486 ✓	RALSTON 25	337	81			SEC13-T01N-R14E
AMC 049487 ✓	RALSTON 26	337	83			SEC13-T01N-R14E
AMC 049488 ✓	RALSTON 27	337	85			SEC13-T01N-R14E
AMC 049489 ✓	RALSTON 28	337	87			SEC13-T01N-R14E
AMC 049490 ✓	RALSTON 29	337	89			SEC13-T01N-R14E
AMC 049491 ✓	RALSTON 30	337	91			SEC13-T01N-R14E
AMC 049492 ✓	RALSTON 31	337	845			SEC13-T01N-R14E
AMC 049498 ✓	RALSTON 37	337	857			SEC13-T01N-R14E
AMC 049499 ✓	RALSTON 38	337	859			SEC13-T01N-R14E
AMC 049500 ✓	RALSTON 39	337	861			SEC13-T01N-R14E
AMC 049501 ✓	RALSTON 40	337	863			SEC13-T01N-R14E
AMC 049502 ✓	RALSTON 41	337	865			SEC13-T01N-R14E
AMC 049503 ✓	RALSTON 42	337	867			SEC13-T01N-R14E
AMC 049504 ✓	RALSTON 43	337	869			SEC13-T01N-R14E
AMC 049511 ✓	RALSTON 50	337	883			SEC13-T01N-R14E
AMC 049512 ✓	RALSTON 51	337	885			SEC13-T01N-R14E
AMC 049513 ✓	RALSTON 52	337	887			SEC13-T01N-R14E
AMC 049524 ✓	RALSTON 63	337	909			SEC13-T01N-R14E
AMC 049525 ✓	RALSTON 64	337	911			SEC14-T01N-R14E
AMC 049526 ✓	RALSTON 65	337	913			SEC14-T01N-R14E
AMC 049527 ✓	RALSTON 66	337	915			SEC14-T01N-R14E
AMC 049535 ✓	RALSTON 74	337	931			SEC14-T01N-R14E
AMC 049536 ✓	RALSTON 75	337	933			SEC14-T01N-R14E
AMC 049537 ✓	RALSTON 76	337	935			SEC14-T01N-R14E
AMC 049538 ✓	RALSTON 77	337	937			SEC14-T01N-R14E

Date: 8/8/2007

EXHIBIT A

RECEIVED
B.L.M. AZ STATE OFFICE

2007 AUG -9 A 10: 21

County: Gila

State: AZ

BLM Serial #	Claim Name	Original Recording Recording #	Page #	Amended Recording Recording #	Page #	Location
AMC 049539	RALSTON 78	337	939			SEC14-T01N-R14E
AMC 049542	RALSTON 81	337	945			SEC14-T01N-R14E
AMC 049543	RALSTON 82	337	947			SEC14-T01N-R14E
AMC 049544	RALSTON 83	337	949			SEC14-T01N-R14E
AMC 049577	WEBSTER 1	320	548			SEC13-T01N-R14E
AMC 049578	WEBSTER 2	320	550			SEC13-T01N-R14E
AMC 049579	WEBSTER 3	320	552			SEC13-T01N-R14E
AMC 049580	WEBSTER 4	320	554			SEC13-T01N-R14E
AMC 049581	WEBSTER 5	320	556			SEC13-T01N-R14E
AMC 049582	WEBSTER 6	320	558			SEC13-T01N-R14E
AMC 049583	WEBSTER 7	320	560			SEC13-T01N-R14E
AMC 049584	WEBSTER 8	320	562			SEC13-T01N-R14E
AMC 049585	WEBSTER 9	320	564			SEC13-T01N-R14E
AMC 049586	WEBSTER 10	320	566			SEC13-T01N-R14E
AMC 049587	WEBSTER 11	320	568			SEC13-T01N-R14E
AMC 049588	WEBSTER 12	320	570			SEC13-T01N-R14E
AMC 049589	WEBSTER 13	320	572			SEC13-T01N-R14E
AMC 049590	WEBSTER 14	320	574			SEC13-T01N-R14E
AMC 049591	WEBSTER 15	320	576			SEC13-T01N-R14E
AMC 049592	WEBSTER 16	320	578			SEC13-T01N-R14E
AMC 049593	WEBSTER 17	320	580			SEC13-T01N-R14E
AMC 049594	WEBSTER 18	320	582			SEC13-T01N-R14E
AMC 049595	WEBSTER 19	320	584			SEC13-T01N-R14E
AMC 049596	WEBSTER 20	320	586			SEC13-T01N-R14E
AMC 049597	WEBSTER 21	320	588			SEC13-T01N-R14E
AMC 049598	WEBSTER 22	320	590			SEC13-T01N-R14E
AMC 049599	WEBSTER 23	320	592			SEC13-T01N-R14E
AMC 049600	WEBSTER 24	320	594			SEC13-T01N-R14E
AMC 049601	WEBSTER 25	320	596			SEC13-T01N-R14E
AMC 049602	WEBSTER 26	320	598			SEC13-T01N-R14E
AMC 049603	WEBSTER 27	320	600			SEC13-T01N-R14E
AMC 049604	WEBSTER 28	320	602			SEC13-T01N-R14E
AMC 049605	WEBSTER 29	320	604			SEC13-T01N-R14E
AMC 049606	WEBSTER 30	320	606			SEC13-T01N-R14E
AMC 049607	WEBSTER 31	320	608			SEC13-T01N-R14E
AMC 049608	WEBSTER 32	320	610			SEC13-T01N-R14E
AMC 049609	WEBSTER 33	320	612			SEC13-T01N-R14E
AMC 049610	WEBSTER 34	320	614			SEC13-T01N-R14E
AMC 049611	WEBSTER 35	320	616			SEC13-T01N-R14E
AMC 049612	WEBSTER 36	320	618			SEC13-T01N-R14E
AMC 049613	WEBSTER 37	320	620			SEC13-T01N-R14E
AMC 049614	WEBSTER 38	320	622			SEC13-T01N-R14E

PHOENIX, ARIZONA

Date: 8/8/2007

EXHIBIT A

RECEIVED
B.L.M. AZ STATE OFFICE

2007 AUG -9 A 10: 21

County: Gila

State: AZ

BLM Serial #	Claim Name
AMC 049615 ✓	WEBSTER 39
AMC 049616 ✓	WEBSTER 40
AMC 049617 ✓	WEBSTER 41
AMC 049618 ✓	WEBSTER 42
AMC 049619 ✓	WEBSTER 43
AMC 049620 ✓	WEBSTER 44
AMC 049621 ✓	WEBSTER 45
AMC 049622 ✓	WEBSTER 46
AMC 049623 ✓	WEBSTER 47
AMC 049624 ✓	WEBSTER 48
AMC 051319	JOAN MILL SITE 25
AMC 051320 ✓	JOAN MILL SITE 34
AMC 051321 ✓	JOAN MILL SITE 42
AMC 051322 ✓	JOAN MILL SITE 43
AMC 051323 ✓	JOAN MILL SITE 48
AMC 051324 ✓	JOAN MILL SITE 49
AMC 051325 ✓	JOAN MILL SITE 53
AMC 051326 ✓	JOAN MILL SITE 54
52072 AMC 052072 ✓	G E 1
AMC 052073 ✓	G E 2
AMC 052074 ✓	G E 3
AMC 052075 ✓	G E 4
AMC 052076 ✓	G E 5
AMC 052077 ✓	G E 6
AMC 052078 ✓	G E 7
AMC 052079 ✓	G E 8
AMC 052080 ✓	G E 9
AMC 052081 ✓	G E 10
AMC 052082 ✓	G E 11
AMC 052083 ✓	G E 12
AMC 052084 ✓	G E 13
AMC 052088	DIVIDE #2
AMC 052090 ✓	DIVIDE #4
AMC 052091 ✓	DIVIDE #5
AMC 052092 ✓	DIVIDE #6
AMC 052093 ✓	DIVIDE #7
AMC 052094 ✓	DIVIDE #8
AMC 052095 ✓	DIVIDE #9
AMC 052096 ✓	DIVIDE #10
AMC 052097 ✓	DIVIDE #11
AMC 052103 ✓	LUCHILLA
AMC 052104 ✓	LUCHILLA NO. 2

Original Recording		Amended Recording		Phoenix, ARIZONA
Recording #	Page #	Recording #	Page #	
320	624			SEC13-T01N-R14E
320	626			SEC13-T01N-R14E
320	628			SEC13-T01N-R14E
320	630			SEC13-T01N-R14E
320	632			SEC13-T01N-R14E
320	634			SEC13-T01N-R14E
320	636			SEC13-T01N-R14E
320	638			SEC13-T01N-R14E
323	813			SEC13-T01N-R14E
323	814			SEC13-T01N-R14E
288	737	291	81	SEC36-T01N-R14E
288	746	637	799	SEC35-T01N-R14E
288	754	637	802	SEC35-T01N-R14E
288	755	637	805	SEC35-T01N-R14E
288	760	637	808	SEC35-T01N-R14E
288	761	637	811	SEC35-T01N-R14E
288	765	637	814	SEC35-T01N-R14E
288	766	637	817	SEC35-T01N-R14E
214	466	558	577	SEC17-T01N-R15E
214	467	558	580	SEC17-T01N-R15E
214	468	558	583	SEC17-T01N-R15E
214	469	558	586	SEC17-T01N-R15E
214	470	558	589	SEC17-T01N-R15E
214	471	558	592	SEC17-T01N-R15E
214	472	558	595	SEC17-T01N-R15E
214	473	558	598	SEC17-T01N-R15E
214	474	558	601	SEC17-T01N-R15E
214	475	558	604	SEC17-T01N-R15E
214	476			SEC18-T01N-R15E
214	477			SEC18-T01N-R15E
214	478			SEC18-T01N-R15E
36	522	261	437	SEC14-T01N-R14E
36	524	261	441	SEC13-T01N-R14E
36	525	261	443	SEC13-T01N-R14E
36	526	261	445	SEC13-T01N-R14E
36	527	261	447	SEC13-T01N-R14E
36	528	261	449	SEC14-T01N-R14E
36	529	261	451	SEC14-T01N-R14E
36	530	261	453	SEC13-T01N-R14E
36	564	261	455	SEC13-T01N-R14E
22	76	75	164	SEC13-T01N-R14E
18	56	75	163	SEC13-T01N-R14E

EXHIBIT A

RECEIVED
B.L.M. AZ STATE OFFICE

2007 AUG -9 A 10:21

County: Gila

State: AZ

BLM Serial #	Claim Name
AMC 052105 ✓	LUCHILLA NO. 3
AMC 052106 ✓	LUCHILLA FRACTION
AMC 052107 ✓	RAVEN
AMC 052108 ✓	MANZANITA NO. 2
AMC 052109 ✓	MANZANITA NO. 3
AMC 052110 ✓	I. C.
AMC 052111 ✓	I. C. #2
AMC 052112 ✓	GOLD COIN NO. 2
AMC 052113 ✓	GOLD COIN NO. 4
AMC 052114 ✓	BLACK EAGLE NO. 1
AMC 052115 ✓	GOLD BAR NO. 1
AMC 052116 ✓	GOLD BAR #2
AMC 052121 ✓	RALSTON 3
AMC 052122 ✓	RALSTON 4
AMC 052123 ✓	RALSTON 5
AMC 052124 ✓	RALSTON 6
AMC 052126 ✓	RALSTON 8
52672 AMC 052132	1511551
AMC 052133	1511552
AMC 052134	2211551
2070 AMC 052138 ✓	2211555
AMC 052141 ✓	2211558
AMC 052172 ✓	2711553
AMC 052173 ✓	HOOPES #3
AMC 052174 ✓	HOOPES #4
AMC 052175 ✓	HOOPES #5
AMC 052176 ✓	HOOPES #6
AMC 052177 ✓	PINK LIMESTONE #1
AMC 052178 ✓	PINK LIMESTONE #2
AMC 052179 ✓	PINK LIMESTONE 3
AMC 052180 ✓	PINK LIMESTONE 4
AMC 052181 ✓	PINK LIMESTONE 5
AMC 052182 ✓	PINK LIMESTONE 6
AMC 052183 ✓	PINK LIMESTONE 7
AMC 052184 ✓	CONCHO NO. 3
AMC 052185 ✓	CONCHO NO. 4
AMC 052188 ✓	BLUEBIRD
AMC 052190 ✓	BUSY BEE
AMC 052192 ✓	BOSCOE #3
AMC 052194 ✓	BOSCOE #9
AMC 052195 ✓	CLAY NO. 3
AMC 052197 ✓	CLAY NO. 5

Original Recording		Amended Recording		PHOENIX, ARIZONA
Recording #	Page #	Recording #	Page #	Location
48	236	76	307	SEC13-T01N-R14E
38	624	42	167	SEC13-T01N-R14E
22	77	82	150	SEC13-T01N-R14E
17	85	75	162	SEC13-T01N-R14E
18	17	82	148	SEC13-T01N-R14E
36	548	75	161	SEC13-T01N-R14E
47	438			SEC13-T01N-R14E
46	470	82	152	SEC13-T01N-R14E
48	187	82	151	SEC13-T01N-R14E
48	169	82	149	SEC13-T01N-R14E
48	446			SEC13-T01N-R14E
48	447			SEC13-T01N-R14E
261	459			SEC13-T01N-R14E
261	460			SEC13-T01N-R14E
261	461			SEC13-T01N-R14E
261	462			SEC13-T01N-R14E
261	464			SEC13-T01N-R14E
303	639			SEC14-T01N-R14E
303	640			SEC15-T01N-R15.5E
303	641			SEC15-T01N-R15.5E
303	645			SEC15-T01N-R15.5E
303	648			SEC22-T01N-R15.5E
303	676			SEC22-T01N-R15.5E
2	232	295	546	SEC05-T01N-R15E
2	233	295	548	SEC05-T01N-R15E
2	234	295	550	SEC31-T02N-R15E
2	235	295	552	SEC31-T02N-R15E
170	534	295	537	SEC31-T02N-R15E
170	535	295	539	SEC31-T02N-R15E
295	541			SEC31-T02N-R15E
295	542			SEC31-T02N-R15E
295	543			SEC31-T02N-R15E
295	544			SEC31-T02N-R15E
295	545			SEC31-T02N-R15E
35	172	211	71	SEC33-T01N-R14E
35	173	211	73	SEC33-T01N-R14E
46	580			SEC34-T01N-R14E
48	287	301	927	SEC34-T01N-R14E
69	76			SEC33-T01N-R14E
69	425			SEC33-T01N-R14E
176	103	301	929	SEC34-T01N-R14E
176	105	299	163	SEC03-T01S-R14E

Date: 8/8/2007

EXHIBIT A

RECEIVED
B.L.M. AZ STATE OFFICE

2007 AUG -9 A 10: 21

County: Gila

State: AZ

Original Recording		Amended Recording		PHOENIX, ARIZONA
Recording #	Page #	Recording #	Page #	Location
201	571			SEC03-T01S-R14E
205	359			SEC33-T01N-R14E
205	360			SEC03-T01S-R14E
205	613			SEC03-T01S-R14E
205	614			SEC03-T01S-R14E
205	615			SEC03-T01S-R14E
205	616	299	165	SEC03-T01S-R14E
205	617			SEC03-T01S-R14E
205	618			SEC34-T01N-R14E
192	286			SEC34-T01N-R14E
192	289			SEC35-T01N-R14E
192	291			SEC35-T01N-R14E
207	85			SEC33-T01N-R14E
205	355			SEC33-T01N-R14E
205	356			SEC33-T01N-R14E
205	357			SEC33-T01N-R14E
206	455	208	201	SEC33-T01N-R14E
207	76			SEC33-T01N-R14E
207	77			SEC33-T01N-R14E
205	351	207	78	SEC33-T01N-R14E
207	79			SEC33-T01N-R14E
205	353			SEC33-T01N-R14E
207	80			SEC33-T01N-R14E
207	81			SEC33-T01N-R14E
207	82			SEC33-T01N-R14E
207	83			SEC33-T01N-R14E
207	84	208	200	SEC33-T01N-R14E
207	106			SEC33-T01N-R14E
208	202			SEC33-T01N-R14E
207	86			SEC35-T01N-R14E
207	87			SEC35-T01N-R14E
207	88			SEC35-T01N-R14E
224	450	757	305	SEC02-T01S-R14E
227	483			SEC33-T01N-R14E
37	562	76	60	SEC34-T01N-R14E
37	563	76	61	SEC34-T01N-R14E
37	564	76	62	SEC34-T01N-R14E
170	532			SEC31-T02N-R15E
170	533			SEC31-T02N-R15E
295	554			SEC31-T02N-R15E
295	555			SEC31-T02N-R15E
314	487			SEC31-T02N-R15E

BLM Serial #	Claim Name
AMC 052198 ✓	CLAY NO. 6
AMC 052203 ✓	CLAY 11
AMC 052204 ✓	CLAY 12
AMC 052205 ✓	CLAY 13
AMC 052206 ✓	CLAY 14
AMC 052207 ✓	CLAY 15
AMC 052208 ✓	CLAY 16
AMC 052209 ✓	CLAY 17
AMC 052210 ✓	CLAY 18
AMC 052212 ✓	MILLY
AMC 052215 ✓	ROBBY
AMC 052217 ✓	JANET
AMC 052220 ✓	ROSCOE 10
AMC 052221 ✓	ROSCOE 11
AMC 052222 ✓	ROSCOE 12
AMC 052223 ✓	ROSCOE 13
AMC 052224 ✓	ROSCOE 14
AMC 052226 ✓	BOSCOE 1
AMC 052227 ✓	BOSCOE 2
AMC 052228 ✓	BOSCOE 3
AMC 052229 ✓	BOSCOE 4
AMC 052230 ✓	BOSCOE 5
AMC 052231 ✓	BOSCOE 6
AMC 052232 ✓	BOSCOE 7
AMC 052233 ✓	BOSCOE 8
AMC 052234 ✓	BOSCOE 9
AMC 052235 ✓	BOSCOE 10
AMC 052236 ✓	BOSCOE 24
AMC 052237 ✓	BOSCOE 25
AMC 052238 ✓	ROBBY ANNEX
AMC 052239 ✓	SUNSHINE ANNEX
AMC 052240 ✓	MILLY ANNEX
AMC 052241 ✓	LADY BIRD VISTA 1
AMC 052242 ✓	STANDARD NO. 15
AMC 052246 ✓	BILL SHAFT NO. 3
AMC 052247 ✓	BILL SHAFT NO. 4
AMC 052248 ✓	BILL SHAFT NO. 5
AMC 052259 ✓	MGO #ONE
AMC 052260 ✓	MGO #2
AMC 052261 ✓	MGO 3
AMC 052262 ✓	MGO 4
AMC 052263 ✓	MGO 5

Date: 8/8/2007

EXHIBIT A

RECEIVED
B.L.M. AZ STATE OFFICE

2007 AUG -9 A 10: 21

County: Gila

State: AZ

BLM Serial #	Claim Name
LAMC 052264 ✓	HOOPE'S PLACER NO. 2
AMC 097788 ✓	F.C. NO. 5 <u>97784</u>
AMC 097789 ✓	F.C. NO. 6
AMC 097790 ✓	F.C. NO. 7
AMC 097791 ✓	F.C. NO. 8
AMC 097792 ✓	F.C. NO. 9
AMC 097793 ✓	F.C. NO. 10
131760 AMC 131768 ✓	KAY 142
AMC 131769 ✓	KAY 143

265 ~~277~~ AMC 285777 ✓ CHIEF FRACTION

293 ~~283~~ AMC 293003 ✓ AUGUST MINE FRACTION

299053 AMC 2990531 ✓ CCWC-1

AMC 299054 ✓ CCWC-2

AMC 299055 ✓ CCWC-3

AMC 299056 ✓ CCWC-4

AMC 299057 ✓ CCWC-5

AMC 299058 ✓ CCWC-6

AMC 299059 ✓ CCWC-7

AMC 299060 ✓ CCWC-8

AMC 299061 ✓ CCWC-9

AMC 299062 ✓ CCWC-10

AMC 299063 ✓ CCWC-11

AMC 299064 ✓ CCWC-12

AMC 299065 ✓ CCWC-13

AMC 299066 ✓ CCWC-14

AMC 299067 ✓ CCWC-15

AMC 299068 ✓ CCWC-16

AMC 299069 ✓ CCWC-17

AMC 299070 ✓ CCWC-18

AMC 299071 ✓ CCWC-19

AMC 299072 ✓ CCWC-20

AMC 303011 ✓ CMC-OX 001

AMC 308180 ✓ CMHR-2611557

AMC 308181 ✓ CMHR-2611558

AMC 309608 ✓ MGO #6

AMC 312258 ✓ CMC-OX 010

AMC 312259 ✓ CMC-OX 011

AMC 312260 ✓ CMC-OX 012

AMC 312261 ✓ CMC-OX 013

AMC 312262 ✓ CMC-OX 014

AMC 327648 ✓ FUTURE 1 MILL SITE

AMC 327649 ✓ FUTURE 2 MILL SITE

Original Recording		Amended Recording		Location
Recording #	Page #	Recording #	Page #	
190	347			PHOENIX, ARIZONA
494	457			SEC31-T02N-R15E
494	459			SEC14-T01N-R14E
494	461			SEC14-T01N-R14E
494	463			SEC14-T01N-R14E
494	465			SEC14-T01N-R14E
494	467			SEC14-T01N-R14E
536	11			SEC09-T01N-R14E
536	13			SEC10-T01N-R14E
694	559			SEC22-T01N-R14E
757	303			SEC02-T01S-R14E
779	948			SEC10-T01N-R14E
779	950			SEC10-T01N-R14E
779	952			SEC10-T01N-R14E
779	955			SEC10-T01N-R14E
779	958			SEC10-T01N-R14E
779	961			SEC10-T01N-R14E
779	964			SEC10-T01N-R14E
779	967			SEC10-T01N-R14E
779	970			SEC10-T01N-R14E
779	973			SEC10-T01N-R14E
779	976			SEC15-T01N-R14E
779	979			SEC15-T01N-R14E
779	982			SEC10-T01N-R14E
779	985			SEC14-T01N-R14E
779	988			SEC14-T01N-R14E
779	991			SEC14-T01N-R14E
779	993			SEC14-T01N-R14E
779	996			SEC14-T01N-R14E
779	999			SEC14-T01N-R14E
780	01			SEC14-T01N-R14E
793	262			SEC03-T01S-R14E
809	724			SEC26-T01N-R15.5E
809	726			SEC26-T01N-R15.5E
818	671			SEC31-T02N-R15E
823	821	95-660969		SEC03-T01S-R14E
823	824	95-660970		SEC03-T01S-R14E
823	827	95-660971		SEC03-T01S-R14E
823	830	95-660972		SEC03-T01S-R14E
823	833	95-660973		SEC03-T01S-R14E
93-637242				SEC21-T01N-R14E
93-637243				SEC21-T01N-R14E

Date: 8/8/2007

EXHIBIT A

RECEIVED
B.L.M. AZ STATE OFFICE

2007 AUG -9 A 10:21

County: Gila

State: AZ

BLM Serial #

Claim Name

Original Recording

Amended Recording

Recording # Page #

Recording # Page #

PHOENIX, ARIZONA

AMC 327650 ✓	FUTURE 3 MILL SITE	93-637244		SEC21-T01N-R14E
AMC 327651 ✓	FUTURE 4 MILL SITE	93-637245		SEC21-T01N-R14E
AMC 327652 ✓	FUTURE 5 MILL SITE	93-637246		SEC21-T01N-R14E
AMC 327653 ✓	FUTURE 6 MILL SITE	93-637247		SEC21-T01N-R14E
AMC 327654 ✓	FUTURE 7 MILL SITE	93-637248		SEC21-T01N-R14E
AMC 327655 ✓	FUTURE 8 MILL SITE	93-637249		SEC21-T01N-R14E
AMC 327657 ✓	FUTURE 9 MILL SITE	93-637250		SEC21-T01N-R14E
AMC 327658 ✓	FUTURE 10 MILL SITE	93-637251		SEC21-T01N-R14E
AMC 327659 ✓	FUTURE 11 MILL SITE	93-637252		SEC21-T01N-R14E
AMC 327660 ✓	FUTURE 12 MILL SITE	93-637253		SEC21-T01N-R14E
AMC 327661 ✓	FUTURE 13 MILL SITE	93-637254		SEC21-T01N-R14E
AMC 327662 ✓	FUTURE 14 MILL SITE	93-637255		SEC21-T01N-R14E
AMC 327663 ✓	FUTURE 15 MILL SITE	93-637256		SEC21-T01N-R14E
AMC 327664 ✓	FUTURE 16 MILL SITE	93-637257		SEC21-T01N-R14E
AMC 327665 ✓	FUTURE 17 MILL SITE	93-637258		SEC21-T01N-R14E
AMC 327666 ✓	FUTURE 18 MILL SITE	93-637259		SEC21-T01N-R14E
AMC 327667 ✓	FUTURE 19 MILL SITE	93-637260		SEC21-T01N-R14E
AMC 327668 ✓	FUTURE 20 MILL SITE	93-637261		SEC21-T01N-R14E
AMC 327669 ✓	FUTURE 21 MILL SITE	93-637262		SEC21-T01N-R14E
AMC 327670 ✓	FUTURE 22 MILL SITE	93-637263		SEC21-T01N-R14E
AMC 327671 ✓	FUTURE 23 MILL SITE	93-637264		SEC21-T01N-R14E
AMC 327672 ✓	FUTURE 24 MILL SITE	93-637265		SEC21-T01N-R14E
AMC 327673 ✓	FUTURE 25 MILL SITE	93-637266		SEC21-T01N-R14E
AMC 327674 ✓	FUTURE 26 MILL SITE	93-637267		SEC28-T01N-R14E
AMC 327675 ✓	FUTURE 27 MILL SITE	93-637268		SEC28-T01N-R14E
AMC 327676 ✓	FUTURE 28 MILL SITE	93-637269		SEC28-T01N-R14E
AMC 327677 ✓	FUTURE 29 MILL SITE	93-637270		SEC28-T01N-R14E
AMC 327678 ✓	FUTURE 30 MILL SITE	93-637271		SEC21-T01N-R14E
AMC 327679 ✓	FUTURE 31 MILL SITE	93-637272		SEC21-T01N-R14E
AMC 327680 ✓	FUTURE 32 MILL SITE	93-637273		SEC21-T01N-R14E
AMC 327681 ✓	FUTURE 33 MILL SITE	93-637274		SEC21-T01N-R14E
AMC 327682 ✓	FUTURE 34 MILL SITE	93-637275		SEC21-T01N-R14E
AMC 327683 ✓	FUTURE 35 MILL SITE	93-637276		SEC21-T01N-R14E
AMC 327684 ✓	FUTURE 36 MILL SITE	93-637277		SEC21-T01N-R14E
AMC 327685 ✓	FUTURE 37 MILL SITE	93-637278		SEC21-T01N-R14E
AMC 327686 ✓	FUTURE 38 MILL SITE	93-637279		SEC21-T01N-R14E
AMC 327687 ✓	FUTURE 39 MILL SITE	93-637280		SEC21-T01N-R14E
AMC 327688 ✓	FUTURE 40 MILL SITE	93-637281		SEC21-T01N-R14E
AMC 327689 ✓	FUTURE 41 MILL SITE	93-637282		SEC21-T01N-R14E
AMC 327690 ✓	FUTURE 42 MILL SITE	93-637283		SEC21-T01N-R14E
AMC 327691 ✓	FUTURE 43 MILL SITE	93-637284		SEC28-T01N-R14E
AMC 327692 ✓	FUTURE 44 MILL SITE	93-637285		SEC28-T01N-R14E

Date: 8/8/2007

Page: 11 of 15 1/2

EXHIBIT A

RECEIVED
B.L.M. AZ STATE OFFICE

County: Gila

State: AZ

BLM Serial #	Claim Name	Original Recording Recording # Page #	Amended Recording # Recording # Page #	Location
AMC 327693 ✓	FUTURE 45 MILL SITE	93-637286		SEC28-T01N-R14E
AMC 327694 ✓	FUTURE 46 MILL SITE	93-637287		SEC28-T01N-R14E
AMC 327695 ✓	FUTURE 47 MILL SITE	93-637288		SEC21-T01N-R14E
AMC 327696 ✓	FUTURE 48 MILL SITE	93-637289		SEC21-T01N-R14E
AMC 327697 ✓	FUTURE 49 MILL SITE	93-637290		SEC21-T01N-R14E
AMC 327698 ✓	FUTURE 50 MILL SITE	93-637291		SEC21-T01N-R14E
AMC 327699 ✓	FUTURE 51 MILL SITE	93-637292		SEC21-T01N-R14E
AMC 327700 ✓	FUTURE 52 MILL SITE	93-637293		SEC21-T01N-R14E
AMC 327701 ✓	FUTURE 53 MILL SITE	93-637294		SEC21-T01N-R14E
AMC 327702 ✓	FUTURE 54 MILL SITE	93-637295		SEC21-T01N-R14E
AMC 327703 ✓	FUTURE 55 MILL SITE	93-637296		SEC21-T01N-R14E
AMC 327704 ✓	FUTURE 56 MILL SITE	93-637297		SEC21-T01N-R14E
AMC 327705 ✓	FUTURE 57 MILL SITE	93-637298		SEC21-T01N-R14E
AMC 327706 ✓	FUTURE 58 MILL SITE	93-637299		SEC21-T01N-R14E
AMC 327707 ✓	FUTURE 59 MILL SITE	93-637300		SEC21-T01N-R14E
AMC 327708 ✓	FUTURE 60 MILL SITE	93-637301		SEC28-T01N-R14E
AMC 327709 ✓	FUTURE 61 MILL SITE	93-637302		SEC28-T01N-R14E
AMC 327710 ✓	FUTURE 62 MILL SITE	93-637303		SEC28-T01N-R14E
AMC 327711 ✓	FUTURE 63 MILL SITE	93-637304		SEC28-T01N-R14E
AMC 327712 ✓	FUTURE 64 MILL SITE	93-637305		SEC21-T01N-R14E
AMC 327713 ✓	FUTURE 65 MILL SITE	93-637306		SEC21-T01N-R14E
AMC 327714 ✓	FUTURE 66 MILL SITE	93-637307		SEC21-T01N-R14E
AMC 327715 ✓	FUTURE 67 MILL SITE	93-637308		SEC21-T01N-R14E
AMC 327716 ✓	FUTURE 68 MILL SITE	93-637309		SEC21-T01N-R14E
AMC 327717 ✓	FUTURE 69 MILL SITE	93-637310		SEC21-T01N-R14E
AMC 327718 ✓	FUTURE 70 MILL SITE	93-637311		SEC21-T01N-R14E
AMC 327719 ✓	FUTURE 71 MILL SITE	93-637312		SEC21-T01N-R14E
AMC 327720 ✓	FUTURE 72 MILL SITE	93-637313		SEC21-T01N-R14E
AMC 327721 ✓	FUTURE 73 MILL SITE	93-637314		SEC21-T01N-R14E
AMC 327722 ✓	FUTURE 74 MILL SITE	93-637315		SEC21-T01N-R14E
AMC 327723 ✓	FUTURE 75 MILL SITE	93-637316		SEC21-T01N-R14E
AMC 327724 ✓	FUTURE 76 MILL SITE	93-637317		SEC21-T01N-R14E
AMC 327725 ✓	FUTURE 77 MILL SITE	93-637318		SEC28-T01N-R14E
AMC 327726 ✓	FUTURE 78 MILL SITE	93-637319		SEC28-T01N-R14E
AMC 327727 ✓	FUTURE 79 MILL SITE	93-637320		SEC28-T01N-R14E
AMC 327728 ✓	FUTURE 80 MILL SITE	93-637321		SEC28-T01N-R14E
AMC 327729 ✓	FUTURE 81 MILL SITE	93-637322		SEC21-T01N-R14E
AMC 327730 ✓	FUTURE 82 MILL SITE	93-637323		SEC21-T01N-R14E
AMC 327731 ✓	FUTURE 83 MILL SITE	93-637324		SEC21-T01N-R14E
AMC 327732 ✓	FUTURE 84 MILL SITE	93-637325		SEC21-T01N-R14E
AMC 327733 ✓	FUTURE 85 MILL SITE	93-637326		SEC21-T01N-R14E
AMC 327734 ✓	FUTURE 86 MILL SITE	93-637327		SEC21-T01N-R14E

2007 AUG -9 A 10: 21
PHOENIX, ARIZONA

Date: 8/8/2007

EXHIBIT A

RECEIVED
B.L.M. AZ STATE OFFICE

2007 AUG -9 A 10: 22

County: Gila

State: AZ

<u>BLM Serial #</u>	<u>Claim Name</u>	<u>Original Recording</u>	<u>Amended Recording</u>	<u>Location</u>
		<u>Recording #</u>	<u>Page #</u>	<u>Recording #</u>
AMC 327735 ✓	FUTURE 87 MILL SITE	93-637328		PHOENIX, ARIZONA SEC21-T01N-R14E
AMC 327736 ✓	FUTURE 88 MILL SITE	93-637329		SEC21-T01N-R14E
AMC 327737 ✓	FUTURE 89 MILL SITE	93-637330		SEC21-T01N-R14E
AMC 327738 ✓	FUTURE 90 MILL SITE	93-637331		SEC21-T01N-R14E
AMC 327739 ✓	FUTURE 91 MILL SITE	93-637332		SEC21-T01N-R14E
AMC 327740 ✓	FUTURE 92 MILL SITE	93-637333		SEC21-T01N-R14E
AMC 327741 ✓	FUTURE 93 MILL SITE	93-637334		SEC21-T01N-R14E
AMC 327742 ✓	FUTURE 94 MILL SITE	93-637335		SEC28-T01N-R14E
AMC 327743 ✓	FUTURE 95 MILL SITE	93-637336		SEC28-T01N-R14E
AMC 327744 ✓	FUTURE 96 MILL SITE	93-637337		SEC28-T01N-R14E
AMC 327745 ✓	FUTURE 97 MILL SITE	93-637338		SEC28-T01N-R14E
AMC 327746 ✓	FUTURE 98 MILL SITE	93-637339		SEC21-T01N-R14E
AMC 327747 ✓	FUTURE 99 MILL SITE	93-637340		SEC21-T01N-R14E
AMC 327748 ✓	FUTURE 100 MILL SITE	93-637341		SEC21-T01N-R14E
AMC 327749 ✓	FUTURE 101 MILL SITE	93-637342		SEC21-T01N-R14E
AMC 327750 ✓	FUTURE 102 MILL SITE	93-637343		SEC21-T01N-R14E
AMC 327751 ✓	FUTURE 103 MILL SITE	93-637344		SEC21-T01N-R14E
AMC 327752 ✓	FUTURE 104 MILL SITE	93-637345		SEC21-T01N-R14E
AMC 327753 ✓	FUTURE 105 MILL SITE	93-637346		SEC21-T01N-R14E
AMC 327755 ✓	FUTURE 107 MILL SITE	93-637348		SEC21-T01N-R14E
AMC 327756 ✓	FUTURE 108 MILL SITE	93-637349		SEC21-T01N-R14E
AMC 327757 ✓	FUTURE 109 MILL SITE	93-637350		SEC21-T01N-R14E
AMC 327758 ✓	FUTURE 110 MILL SITE	93-637351		SEC21-T01N-R14E
AMC 327759 ✓	FUTURE 111 MILL SITE	93-637352		SEC28-T01N-R14E
AMC 327760 ✓	FUTURE 112 MILL SITE	93-637353		SEC28-T01N-R14E
AMC 327761 ✓	FUTURE 113 MILL SITE	93-637354		SEC28-T01N-R14E
AMC 327762 ✓	FUTURE 114 MILL SITE	93-637355		SEC28-T01N-R14E
AMC 327763 ✓	FUTURE 115 MILL SITE	93-637356		SEC22-T01N-R14E
AMC 327764 ✓	FUTURE 116 MILL SITE	93-637357		SEC22-T01N-R14E
AMC 327765 ✓	FUTURE 117 MILL SITE	93-637358		SEC22-T01N-R14E
AMC 327766 ✓	FUTURE 118 MILL SITE	93-637359		SEC22-T01N-R14E
AMC 327767 ✓	FUTURE 119 MILL SITE	93-637360		SEC22-T01N-R14E
AMC 327768 ✓	FUTURE 120 MILL SITE	93-637361		SEC22-T01N-R14E
AMC 327769 ✓	FUTURE 121 MILL SITE	93-637362		SEC22-T01N-R14E
AMC 327770 ✓	FUTURE 122 MILL SITE	93-637363		SEC22-T01N-R14E
AMC 327771 ✓	FUTURE 123 MILL SITE	93-637364		SEC22-T01N-R14E
AMC 327772 ✓	FUTURE 124 MILL SITE	93-637365		SEC22-T01N-R14E
AMC 327773 ✓	FUTURE 125 MILL SITE	93-637366		SEC22-T01N-R14E
AMC 327774 ✓	FUTURE 126 MILL SITE	93-637367		SEC22-T01N-R14E
AMC 327775 ✓	FUTURE 127 MILL SITE	93-637368		SEC22-T01N-R14E
AMC 327776 ✓	FUTURE 128 MILL SITE	93-637369		SEC27-T01N-R14E
AMC 327777 ✓	FUTURE 129 MILL SITE	93-637370		SEC27-T01N-R14E

Date: 8/8/2007

EXHIBIT A

RECEIVED
B.L.M. AZ STATE OFFICE

2007 AUG -9 A 10:22

County: Gila

State: AZ

Original Recording Recording #	Page #	Amended Recording Recording #	Page #	Location
93-637371				PHOENIX, ARIZONA SEC27-T01N-R14E
93-637372				SEC27-T01N-R14E
93-637373				SEC22-T01N-R14E
93-637374				SEC22-T01N-R14E
93-637375				SEC22-T01N-R14E
93-637376				SEC22-T01N-R14E
93-637377				SEC22-T01N-R14E
93-637378				SEC22-T01N-R14E
93-637379				SEC22-T01N-R14E
93-637380				SEC22-T01N-R14E
93-637381				SEC22-T01N-R14E
93-637382				SEC22-T01N-R14E
93-637383				SEC22-T01N-R14E
93-637384				SEC22-T01N-R14E
93-637385				SEC22-T01N-R14E
93-637386				SEC27-T01N-R14E
93-637387				SEC27-T01N-R14E
93-637388				SEC27-T01N-R14E
93-637389				SEC27-T01N-R14E
93-637390				SEC22-T01N-R14E
93-637391				SEC22-T01N-R14E
93-637392				SEC22-T01N-R14E
93-637393				SEC22-T01N-R14E
93-637394				SEC22-T01N-R14E
93-637395				SEC22-T01N-R14E
93-637396				SEC22-T01N-R14E
93-637397				SEC22-T01N-R14E
93-637398				SEC22-T01N-R14E
93-637403				SEC22-T01N-R14E
93-637404				SEC27-T01N-R14E
93-637405				SEC27-T01N-R14E
93-637406				SEC27-T01N-R14E
93-637407				SEC27-T01N-R14E
93-637408				SEC22-T01N-R14E
93-637409				SEC22-T01N-R14E
93-637410				SEC22-T01N-R14E
93-637411				SEC22-T01N-R14E
93-637412				SEC22-T01N-R14E
93-637413				SEC22-T01N-R14E
93-637414				SEC22-T01N-R14E
93-637415				SEC22-T01N-R14E
93-637420				SEC27-T01N-R14E

BLM Serial #	Claim Name
AMC 327778 ✓	FUTURE 130 MILL SITE
AMC 327779 ✓	FUTURE 131 MILL SITE
AMC 327780 ✓	FUTURE 132 MILL SITE
AMC 327781 ✓	FUTURE 133 MILL SITE
AMC 327782 ✓	FUTURE 134 MILL SITE
AMC 327783 ✓	FUTURE 135 MILL SITE
AMC 327784 ✓	FUTURE 136 MILL SITE
AMC 327785 ✓	FUTURE 137 MILL SITE
AMC 327786 ✓	FUTURE 138 MILL SITE
AMC 327787 ✓	FUTURE 139 MILL SITE
AMC 327788 ✓	FUTURE 140 MILL SITE
AMC 327789 ✓	FUTURE 141 MILL SITE
AMC 327790 ✓	FUTURE 142 MILL SITE
AMC 327791 ✓	FUTURE 143 MILL SITE
AMC 327792 ✓	FUTURE 144 MILL SITE
AMC 327793 ✓	FUTURE 145 MILL SITE
AMC 327794 ✓	FUTURE 146 MILL SITE
AMC 327795 ✓	FUTURE 147 MILL SITE
AMC 327796 ✓	FUTURE 148 MILL SITE
AMC 327797 ✓	FUTURE 149 MILL SITE
AMC 327798 ✓	FUTURE 150 MILL SITE
AMC 327799 ✓	FUTURE 151 MILL SITE
AMC 327800 ✓	FUTURE 152 MILL SITE
AMC 327801 ✓	FUTURE 153 MILL SITE
AMC 327802 ✓	FUTURE 154 MILL SITE
AMC 327803 ✓	FUTURE 155 MILL SITE
AMC 327804 ✓	FUTURE 156 MILL SITE
AMC 327805 ✓	FUTURE 157 MILL SITE
AMC 327810 ✓	FUTURE 162 MILL SITE
AMC 327811 ✓	FUTURE 163 MILL SITE
AMC 327812 ✓	FUTURE 164 MILL SITE
AMC 327813 ✓	FUTURE 165 MILL SITE
AMC 327814 ✓	FUTURE 166 MILL SITE
AMC 327815 ✓	FUTURE 167 MILL SITE
AMC 327816 ✓	FUTURE 168 MILL SITE
AMC 327817 ✓	FUTURE 169 MILL SITE
AMC 327818 ✓	FUTURE 170 MILL SITE
AMC 327819 ✓	FUTURE 171 MILL SITE
AMC 327820 ✓	FUTURE 172 MILL SITE
AMC 327821 ✓	FUTURE 173 MILL SITE
AMC 327822 ✓	FUTURE 174 MILL SITE
AMC 327827 ✓	FUTURE 179 MILL SITE

Date: 8/8/2007

EXHIBIT A

RECEIVED
B.L.M. AZ STATE OFFICE

2007 AUG -9 A 10:22

County: Gila

State: AZ

BLM Serial #	Claim Name
AMC 327828 ✓	FUTURE 180 MILL SITE
AMC 327829 ✓	FUTURE 181 MILL SITE
AMC 327830 ✓	FUTURE 182 MILL SITE
AMC 327831 ✓	FUTURE 183 MILL SITE
AMC 327832 ✓	FUTURE 184 MILL SITE
AMC 327833 ✓	FUTURE 185 MILL SITE
AMC 327834 ✓	FUTURE 186 MILL SITE
AMC 327835 ✓	FUTURE 187 MILL SITE
AMC 327836 ✓	FUTURE 188 MILL SITE
AMC 327837 ✓	FUTURE 189 MILL SITE
AMC 327838 ✓	FUTURE 190 MILL SITE
AMC 327839 ✓	FUTURE 191 MILL SITE
AMC 327840 ✓	FUTURE 192 MILL SITE
AMC 327841 ✓	FUTURE 193 MILL SITE
AMC 327843 ✓	FUTURE 195 MILL SITE
AMC 327844 ✓	FUTURE 196 MILL SITE
AMC 327845 ✓	FUTURE 197 MILL SITE
AMC 327846 ✓	FUTURE 198 MILL SITE
AMC 327847 ✓	FUTURE 199 MILL SITE
AMC 327848 ✓	FUTURE 200 MILL SITE
AMC 327849 ✓	FUTURE 201 MILL SITE
AMC 327850 ✓	FUTURE 202 MILL SITE
AMC 327851 ✓	FUTURE 203 MILL SITE
AMC 327852 ✓	FUTURE 204 MILL SITE
AMC 327854 ✓	FUTURE 206 MILL SITE
AMC 327855 ✓	FUTURE 207 MILL SITE
AMC 330828 ✓	CMC-OX 015
AMC 330834 ✓	CMC-OX 023
333428 AMC 333430 ✓	QUARTZ SITE 102
AMC 333431 ✓	QUARTZ SITE 103
AMC 333432 ✓	QUARTZ SITE 104
AMC 333433 ✓	QUARTZ SITE 105
AMC 333434 ✓	QUARTZ SITE 106
AMC 333435 ✓	QUARTZ SITE 107
AMC 333436 ✓	QUARTZ SITE 108
AMC 333437 ✓	QUARTZ SITE 109
AMC 333438 ✓	QUARTZ SITE 121
AMC 333443 ✓	QUARTZ SITE 126
AMC 333444 ✓	QUARTZ SITE 127

Total # Of Claims: 627

Original Recording	Amended Recording	Location
Recording #	Page #	Recording #
93-637421		PHOENIX, ARIZONA SEC27-T01N-R14E
93-637422		SEC27-T01N-R14E
93-637423		SEC27-T01N-R14E
93-637424		SEC22-T01N-R14E
93-637425		SEC22-T01N-R14E
93-637426		SEC22-T01N-R14E
93-637427		SEC22-T01N-R14E
93-637428		SEC22-T01N-R14E
93-637429		SEC22-T01N-R14E
93-637430		SEC22-T01N-R14E
93-637431		SEC22-T01N-R14E
93-637432		SEC22-T01N-R14E
93-637433		SEC22-T01N-R14E
93-637434		SEC22-T01N-R14E
93-637436		SEC22-T01N-R14E
93-637437		SEC27-T01N-R14E
93-637438		SEC27-T01N-R14E
93-637439		SEC27-T01N-R14E
93-637440		SEC27-T01N-R14E
93-637441		SEC27-T01N-R14E
93-637442		SEC28-T01N-R14E
93-637443		SEC28-T01N-R14E
93-637444		SEC27-T01N-R14E
93-637445		SEC27-T01N-R14E
93-637447		SEC27-T01N-R14E
93-637448		SEC27-T01N-R14E
94-647102		SEC02-T01S-R14E
94-647110		SEC02-T01S-R14E
95-660238		SEC21-T01N-R14E
95-660239		SEC21-T01N-R14E
95-660240		SEC21-T01N-R14E
95-660241		SEC21-T01N-R14E
95-660242		SEC21-T01N-R14E
95-660243		SEC21-T01N-R14E
95-660244		SEC21-T01N-R14E
95-660245		SEC20-T01N-R14E
95-660245		SEC20-T01N-R14E
95-660256		SEC16-T01N-R14E
95-660261		SEC16-T01N-R14E
95-660262		SEC16-T01N-R14E

Date: 8/8/2007

Page: 15 of 15 39

United States Department of the Interior

Bureau of Land Management
 BUSINESS & SUPPORT SVCS DIV
 ONE N CENTRAL AVE SUITE 800
 PHOENIX, AZ 85004 -4427
 Phone: (602) 417-9200

Receipt

No: 1539795

Transaction #: 1591113	
Date of Transaction: 08/09/2007	
CUSTOMER:	PHELPS DODGE CORP ONE N CENTRAL AVE 17TH FLOOR PHOENIX, AZ 85004

LINE #	QTY	DESCRIPTION	REMARKS	UNIT PRICE	TOTAL
1	1.00	LOCATABLE MINERALS / MINING CLAIMS-NOT NEW-UNADJUD, ONE AUTH NO. ONLY / MINING CLAIM MONEY RECEIVED (455) CASES: AMC35795/\$78375.00	MAINT 2008 (627)	- n/a -	78375.00
TOTAL:					\$78,375.00

PAYMENT INFORMATION			
1	AMOUNT:	\$78,375.00	POSTMARKED: N/A
	TYPE:	CHECK	RECEIVED: 08/09/2007
	CHECK NO:	579654	
	NAME:	PHELPS DODGE CORP ONE N CENTRAL AVE 17TH FLOOR PHOENIX AZ 85004	

REMARKS

This receipt was generated by the automated BLM Collections and Billing System and is a paper representation of a portion of the official electronic record contained therein.

DECONCINI McDONALD YETWIN & LACY

A PROFESSIONAL CORPORATION
ATTORNEYS AT LAW

JOHN C. LACY
jlacy@dmyl.com

2525 EAST BROADWAY BOULEVARD • SUITE 200
TUCSON, ARIZONA 85716-5300
(520) 322-5000 • (520) 322-5585 (Fax)
OFFICES IN: PHOENIX, ARIZONA
FLAGSTAFF, ARIZONA
WASHINGTON, D.C.
www.deconcinimcdonald.com

August 18, 2006

Via Federal Express
Arizona State Office
Bureau of Land Management
Attention: Public Room
One North Central Avenue
Suite 800
Phoenix, AZ 85004-4427

AMC 350334
AMC 298647
AMC 52072
AMC 320760
AMC 324206
AMC 325818
AMC 327251
AMC 27738
AMC 97634

AMC 39932
AMC 342296
AMC 356448
AMC 367050
AMC 349780

RECEIVED
BLM. AZ STATE OFFICE
2006 AUG 21 A 9:50
PHOENIX, ARIZONA


RE: **Payment of Claim Maintenance Fee; Carlota Copper Company**

Dear Ladies and Gentlemen:

Delivered herewith is a check in the amount of \$61,750.00 as payment of the claim maintenance fees pursuant to the 30 U.S.C. § 28f(a), as modified by 43 C.F.R. § 3830.21, as authorized by 30 U.S.C. § 28j(c) for the assessment year beginning September 1, 2006, on behalf of Carlota Copper Company. A Certification of Payment of Maintenance Fee in Lieu of Affidavit of Annual Assessment Work is also enclosed herewith. The owner of the mining claims and millsites continues to be Carlota Copper Company, 1306 Live Oak Street, P.O. Box 1009, Miami, AZ 85539.

Please return a copy of this letter and the affidavit along with the receipt for payment to this office. Thank you for your assistance and please feel free to contact me or Robin Barnes with any questions or concerns.

Very truly yours,



John C. Lacy

jcl
Enclosures (2)

c: Melissa Henderson
Bruce C. Kirchhoff

F:\FILES\DOCS\CARLI0\260626\LTR\FQ9783.DOC

ENTERED INTO COMPUTER

RE 8/24/06

STATE OF ARIZONA)
) SS:
County of Pima)

**CERTIFICATION OF PAYMENT OF MAINTENANCE FEE
IN LIEU OF AFFIDAVIT OF ANNUAL ASSESSMENT WORK**

RECEIVED
B.L.M. AZ STATE OFFICE
2006 AUG 21 AM 9:59
PINAL, ARIZONA

John C. Lacy, being first duly sworn, deposes and says that:

1. He is an agent for Carlota Copper Company, the owner of the patented lode mining claims and millsites situated in Pinal and Gila Counties, Arizona (the "Claims"), the location notices of which are of record in Pinal and Gila Counties, and in the records of the Arizona State Office of the Bureau of Land Management under the file numbers indicated in the attached Exhibit.


2. Pursuant to the 30 U.S.C. § 28f(a), as modified by 43 C.F.R. § 3830.21, as authorized by 30 U.S.C. § 28j(c), the owners have paid a maintenance fee of \$125 per claim for the assessment year beginning September 1, 2006, and this Certificate is in lieu of an affidavit of performance of annual assessment work or notice of intent of hold.

3. The names and address of the owners of the Claims for which this Certificate is prepared are Carlota Copper Company, 1306 Live Oak Street, P.O. Box 1009, Miami, Arizona 85539.


THIS IS NOT A CHANGE OF ADDRESS

4. The mining claims within the Claims described herein are held and claimed by the owner for the valuable minerals contained therein and the millsites for uses related to the mining claims.

DATED this 18th day of August, 2006.


John C. Lacy

Sworn and subscribed before me this 18th day of August, 2006, by John C. Lacy, as agent for Carlota Copper Company.


Notary Public




EXHIBIT A

The following unpatented mining claims and millsites are situated in the Pioneer and Globe Mining Districts, Gila and Pinal Counties, Arizona, the names of which and the place of record of the location notices thereof in the official records of the respective counties and the Arizona State Office of the Bureau of Land Management, are as follows:

GROUP III: (Unpatented mining claims situated in Sections 25, 26, 35 and 36, Township 1 North, Range 13 East, G&SR Mer.)

<u>Claim Name</u>	<u>Date Located</u>	<u>Date Recorded</u>	<u>County Records Docket Page</u>	<u>Date Filed BLM</u>	<u>BLM A MC No.</u>
Grizzly #1	7/18/89	7/24/89	Gila County: 774 120	9/1/89	298647
Amended		11/22/89	785 119	12/13/89	
Grizzly #2	7/18/89	7/24/89	774 123	9/1/89	298648
Amended		11/22/89	785 119	12/13/89	
Grizzly #3	7/18/89	7/24/89	774 126	9/1/89	298649
Amended		11/22/89	785 119	12/13/89	
Grizzly #4	7/18/89	7/24/89	774 129	9/1/89	298650
Amended		11/22/89	785 119	12/13/89	
		8/22/89	Pinal County: 1625 631	9/1/89	298651
		11/22/89	1642 209	12/13/89	
Grizzly #5	7/18/89	7/24/89	Gila County: 774 132	9/1/89	298651
Amended		11/22/89	785 119	12/13/89	
		8/22/89	Pinal County: 1625 634	9/1/89	298651
		11/22/89	1642 209	12/13/89	
Grizzly #6	7/18/89	7/24/89	Gila County: 774 135	9/1/89	298652
Amended		11/22/89	785 119	12/13/89	
Grizzly #7	7/18/89	7/24/89	774 138	9/1/89	298653
Amended		11/22/89	785 119	12/13/89	
Grizzly #8	7/18/89	7/24/89	774 141	9/1/89	298654
Amended		11/22/89	785 119	12/13/89	
Grizzly #9	7/18/89	7/24/89	774 144	9/1/89	298655
Amended		11/22/89	785 119	12/13/89	
Grizzly #10	7/18/89	7/24/89	774 147	9/1/89	298656
Amended		11/22/89	785 119	12/13/89	
Grizzly #11	7/18/89	7/24/89	774 150	9/1/89	298657
Amended		11/22/89	785 119	12/13/89	
Grizzly #12	7/18/89	7/24/89	774 153	9/1/89	298658
Amended		11/22/89	785 119	12/13/89	

RECEIVED
 B.L.M.
 AZ STATE OFFICE
 2006 AUG 21 A 9:50
 PHOENIX, ARIZONA

<u>Claim Name</u>	<u>Date Located</u>	<u>Date Recorded</u>	<u>County Records Docket Page</u>	<u>Date Filed BLM</u>	<u>BLM A MC No.</u>
	7/18/89	8/22/89	Pinal County: 1625 637	9/1/89	
		11/22/89	1642 209	12/13/89	
Grizzly #13	7/18/89	7/24/89	Gila County: 774 156	9/1/89	298659
Amended		11/22/89	785 119	12/13/89	
Grizzly #14	7/18/89	7/24/89	774 159	9/1/89	298660
Amended		11/22/89	785 119	12/13/89	

GROUP IV: (Unpatented mining claims situated in Sections 26, 27, 34, 35 and 36, Township 1 North, Range 13 East; G&SR Mer.)

<u>Claim Name</u>	<u>Loc. Date</u>	<u>County</u>	<u>Original Recordation Book Page</u>	<u>Amended Recordation Book Page</u>	<u>BLM A MC Serial #</u>
Tip Top	3/2/29	Pinal	45 142	648 830	52269
Tip Top #1	8/1/30	Pinal	46 275		52269
Tip Top 2	3/2/29	Pinal	45 144	648 831	52269
Tip Top 3	3/10/29	Pinal	45 145	648 832	52269
Tip Top #4	8/1/30	Pinal	46 301		52269
Eder #10	4/21/69	Pinal	569 819		52270
Eder #11	4/21/69	Pinal	569 820		52271
Eder #12	4/21/69	Pinal	569 821		52272
Eder 14	9/27/71	Pinal	645 51		52274
		Gila	308 309		
Eder 15	9/27/71	Pinal	645 52		52275
		Gila	308 310		
Eder 16	9/27/71	Pinal	645 53	721 95	52276
		Gila	308 311	348 10	
Eder 17	9/27/71	Pinal	645 54	721 96	52277
		Gila	308 312	348 9	
Eder 18	9/27/71	Pinal	710 228		52278
		Gila	308 313		
Eder 19	9/27/71	Pinal	710 229	721 715	52279
		Gila	308 314	348 275	
Eder 22	9/27/71	Pinal	645 56		52280
		Gila	308 317		
Eder #23	1/4/73	Pinal	691 416		52281
Eder 27	9/11/73	Pinal	720 440		52282
Eder 34	6/14/73	Pinal	710 926		52285
Eder 35	6/14/73	Pinal	710 927		52286
Exhibit A					

<u>Claim Name</u>	<u>Loc. Date</u>	<u>County</u>	<u>Original Recordation</u>		<u>Amended Recordation</u>		<u>BLM A MC Serial #</u>
			<u>Book</u>	<u>Page</u>	<u>Book</u>	<u>Page</u>	
Eder 36	6/14/73	Pinal	710	928			52287
Eder 39	6/13/73	Pinal	710	931			52289
Eder 40	6/14/73	Pinal	710	932			52290
Eder 43	6/13/73	Pinal	710	935			52292
Eder 44	6/14/73	Pinal	710	936			52293
Eder 45	6/13/73	Pinal	710	937			52294
Eder 46	6/13/73	Pinal	710	938			52295
Eder 47	6/13/73	Pinal	710	939			52296
Eder 48	6/13/73	Pinal	710	940	721	97	52297
Eder 49	6/12/73	Pinal	710	941			52298
Eder 50	6/12/73	Pinal	710	942			52299
Eder 51	6/12/73	Pinal	710	943			52300
Eder 52	6/12/73	Pinal	710	944			52301
Eder 53	6/12/73	Pinal	710	945			52302
Eder 54	6/13/73	Pinal	710	946			52303
Eder 55	6/13/73	Gila	341	802			52304
		Pinal	710	947			52305
Eder 56	6/13/73	Gila	341	803			52306
		Pinal	710	948			52307
Eder 57	6/12/73	Gila	341	804			52308
		Pinal	710	949	721	98	52309
Eder 59	6/14/73	Gila	341	805	348	8	52310
		Pinal	710	951			52311
Eder 62	9/7/73	Gila	341	807			52312
		Pinal	721	716			52313
Eder 63	9/7/73	Pinal	721	717			52314
		Gila	348	276			52315
Eder 64	9/7/73	Pinal	721	718			52316
		Gila	348	277			52317
Eder 65	9/7/73	Pinal	721	719			52318
		Gila	348	278			52319
Eder 66	9/7/73	Pinal	721	720			52320
		Gila	348	279			52321
Eder 67	9/7/73	Pinal	721	721			52322
		Gila	348	280			52323
Eder 68	9/7/73	Pinal	721	722			52324
		Gila	348	281			52325
Eder 69	9/7/73	Pinal	721	723			52326
		Gila	348	282			52327
Eder 70	9/24/73	Gila	348	283			52328
Eder 71	11/24/87	Gila	726	416			279919
Eder 72	11/24/87	Gila	726	419			279920

PHOENIX, ARIZONA

RECEIVED
BLM AZ STATE OFFICE
2008 AUG 21
AG 9 51

Exhibit A

<u>Claim Name</u>	<u>Loc. Date</u>	<u>County</u>	<u>Original Recordation</u>		<u>Amended Recordation</u>		<u>BLM A MC Serial #</u>
			<u>Book</u>	<u>Page</u>	<u>Book</u>	<u>Page</u>	
Eder 73	11/24/87	Gila	726	422			279921
		Pinal	1497	441			
Eder 74	11/24/87	Pinal	1497	443			279922
Eder 75	11/24/87	Pinal	1497	445			279923
Eder 76	11/24/87	Pinal	1497	447			279924
Ghost 16	12/29/66	Pinal	497	450			52317
Ghost 27	3/10/64	Pinal	387	137			52318
Ghost 28	5/18/64	Pinal	387	138			52319
Ghost 29	3/10/64	Pinal	387	139			52320
Ghost 30	5/18/64	Pinal	387	140			52321
Ghost 31	3/10/64	Pinal	387	141			52322
Ghost 32	12/29/66	Pinal	497	451			52323
Ghost 38	12/29/66	Pinal	497	452			52324
Ghost 40	12/29/66	Pinal	497	453			52325
Ghost 42	12/29/66	Pinal	497	454			52326
Ghost 48	12/29/66	Pinal	497	455			52327
Ghost 50	12/29/66	Pinal	497	456			52328
Ghost 61	3/12/64	Pinal	387	165			52329
Ghost 62	3/12/64	Pinal	387	166			52330
Ghost 63	3/12/64	Pinal	387	167			52331
Ghost 66	3/12/64	Pinal	387	170			52332
Ghost 90	12/29/66	Pinal	497	457			52333
Ghost 93	3/16/64	Pinal	387	194			52334
Ghost 95	3/16/64	Pinal	387	195			52335
Ghost 97	3/16/64	Pinal	387	196			52336
Ghost 99	3/16/64	Pinal	387	197			52337
Ghost 131	9/23/65	Pinal	429	515			52338
Ghost 132	9/23/65	Pinal	429	516			52339
Ghost 133	9/23/65	Pinal	429	517			52340
Ghost 134	9/23/65	Pinal	429	518			52341
Ghost 135	9/23/65	Pinal	429	519			52342
Ghost 136	9/23/65	Pinal	429	520			52343
Ghost 137	9/23/65	Pinal	429	521			52344
Ghost 140	4/15/64	Pinal	387	209			52345
Ghost 141	4/15/64	Pinal	387	210			52346
Ghost 142	4/15/64	Pinal	387	211			52347
Ghost 143	4/15/64	Pinal	387	212			52348
Ghost 144	4/15/64	Pinal	387	213			52349
Rim Rock #5	8/1/30	Pinal	46	304	721	93	52350
Annex #5	8/1/30	Pinal	46	305	721	92	52351
Cap 130	7/24/30	Pinal	46	311			52352
Exhibit A							52386

PHOENIX, ARIZONA

RECEIVED
BLM A MC SERIAL # OFFICE
2006 AUG 29 5 49 57

<u>Claim Name</u>	<u>Loc. Date</u>	<u>County</u>	<u>Original Recordation</u>		<u>Amended Recordation</u>		<u>BLM A MC Serial #</u>
			<u>Book</u>	<u>Page</u>	<u>Book</u>	<u>Page</u>	
Cap 131	7/25/30	Pinal	46	311			52387
"Moon Rise"	2/15/1899	Gila	6	401			52388
Promoter	11/14/29	Gila	44	5	348	7	52389
Stars and Stripes	1/1/02	Gila	7	466	308	307	52390
Providence	7/1/28	Gila	40	444	309	649	52391

GROUP V: (Unpatented mining claims situated in Sections 4, 5, 6, 7, Township 1 South, Range 14 East; Sections 1, 2, 11, 12, Township 1 South, Range 13 East; Section 31, Township 1 North, Range 14 East; and Sections 14, 15, 22, 23, 25, 26, 27, Township 1 North, Range 13 East, G&SR Mer.)

<u>Claim Name</u>	<u>Date Located</u>	<u>Date Recorded</u>	<u>Cty</u>	<u>Cty Dkt</u>	<u>Record Page</u>	<u>Date Filed BLM</u>	<u>BLM A MC Serial No.</u>
Kelly #1	1/26/92	3/12/92	Gila	860	997	4/16/92	320769
Kelly #2	1/26/92	3/12/92	Gila	860	1000	4/16/92	320770
Kelly #3	1/26/92	3/12/92	Gila	861	01	4/16/92	320771
Kelly #4	1/26/92	3/12/92	Gila	861	04	4/16/92	320772
Kelly #5	1/26/92	3/12/92	Gila	861	07	4/16/92	320773
Kelly #6	1/28/92	3/12/92	Gila	861	10	4/16/92	320774
Kelly #7	1/26/92	3/12/92	Gila	861	13	4/16/92	320775
Kelly #8	1/28/92	3/12/92	Gila	861	16	4/16/92	320776
Kelly #9	1/26/92	3/12/92	Gila	861	19	4/16/92	320777
Kelly #10	1/28/92	3/12/92	Gila	861	22	4/16/92	320778
Kelly #11	1/26/92	3/12/92	Gila	861	25	4/16/92	320779
Kelly #12	1/28/92	3/12/92	Gila	861	28	4/16/92	320780
Kelly #13	1/26/92	3/12/92	Gila	861	31	4/16/92	320781
Kelly #14	1/28/92	3/12/92	Gila	861	34	4/16/92	320782
Kelly #15	1/28/92	3/12/92	Gila	861	37	4/16/92	320783
Kelly #16	1/28/92	3/12/92	Gila	861	40	4/16/92	320784
Kelly #17	1/28/92	3/12/92	Gila	861	43	4/16/92	320785
Kelly #18	1/28/92	3/12/92	Gila	861	46	4/16/92	320786
Kelly #19	1/28/92	3/12/92	Gila	861	49	4/16/92	320787
Kelly #20	1/26/92	3/12/92	Gila	861	52	4/16/92	320788
Kelly #21	1/27/92	3/12/92	Gila	861	55	4/16/92	320789
Kelly #22	1/27/92	3/12/92	Gila	861	58	4/16/92	320790
Kelly #23	1/27/92	3/12/92	Gila	861	61	4/16/92	320791
Kelly #24	1/27/92	3/12/92	Gila	861	64	4/16/92	320792
Kelly #25	1/27/92	3/12/92	Gila	861	67	4/16/92	320793
Kelly #26	1/27/92	3/12/92	Gila	861	70	4/16/92	320794
Kelly #27	1/29/92	3/12/92	Gila	861	73	4/16/92	320795

RECEIVED
 BLM. AZ STATE OFFICE
 APR 22 1992
 PHOENIX, ARIZONA

<u>Claim Name</u>	<u>Date Located</u>	<u>Date Recorded</u>	<u>Cty</u>	<u>Cty Dkt</u>	<u>Record Page</u>	<u>Date Filed BLM</u>	<u>BLM A MC Serial No.</u>
Kelly #28	1/29/92	3/12/92	Pinal	1809	641		
			Gila	861	76	4/16/92	320787
Kelly #29	1/29/92	3/12/92	Pinal	1809	643		
			Gila	861	79	4/16/92	320788
Kelly #30	1/29/92	3/12/92	Pinal	1809	645		
Kelly #31-A	7/11/92	8/06/92	Gila	861	82	4/16/92	320789
		8/13/92	Gila	877	747	8/27/92	324206
Kelly #32	1/29/92	3/12/92	Pinal	1845	922		
Kelly #33	1/29/92	3/12/92	Gila	861	88	4/16/92	320791
Kelly #34	1/29/92	3/12/92	Pinal	1809	649	4/16/92	320792
			Gila	861	91	4/16/92	320793
			Pinal	1809	651		
Kelly #35	1/29/92	3/12/92	Pinal	1809	653	4/16/92	320794
Kelly #36	1/29/92	3/12/92	Gila	861	94	4/16/92	320795
			Pinal	1809	655		
Kelly #37	1/28/92	3/12/92	Pinal	1809	657	4/16/92	320796
Kelly #38	1/28/92	3/12/92	Gila	861	97	4/16/92	320797
	1/29/92	3/12/92	Pinal	1809	659		
Kelly #39	1/28/92	3/12/92	Pinal	1809	661	4/16/92	320798
Kelly #40	1/31/92	3/12/92	Pinal	1809	663	4/16/92	320799
Kelly #53	1/30/92	3/12/92	Pinal	1809	671	4/16/92	320800
Kelly #57	1/30/92	3/12/92	Pinal	1809	673	4/16/92	320801
Kelly #58	1/30/92	3/12/92	Pinal	1809	675	4/16/92	320802
Kelly #59	1/30/92	3/12/92	Pinal	1809	677	4/16/92	320803
Kelly #60	1/30/92	3/12/92	Pinal	1809	679	4/16/92	320804
Kelly #66	1/30/92	3/12/92	Pinal	1809	691	4/16/92	320807
Kelly #67	1/30/92	3/12/92	Pinal	1809	693	4/16/92	320813
Kelly #68	1/30/92	3/12/92	Pinal	1809	695	4/16/92	320814
Kelly #71	1/30/92	3/12/92	Pinal	1809	697	4/16/92	320815
Kelly #72	1/30/92	3/12/92	Pinal	1809	699	4/16/92	320816
Kelly #73	1/30/92	3/12/92	Pinal	1809	701	4/16/92	320817
Kelly #83	2/01/92	3/12/92	Pinal	1809	721	4/16/92	320818
Kelly #84	2/01/92	3/12/92	Pinal	1809	723	4/16/92	320828
Kelly #86	2/01/92	3/12/92	Pinal	1809	727	4/16/92	320829
Kelly #87	2/01/92	3/12/92	Pinal	1809	729	4/16/92	320831
Kelly #89	2/01/92	3/12/92	Pinal	1809	733	4/16/92	320832
Kelly #90	2/01/92	3/12/92	Pinal	1809	735	4/16/92	320834
Kelly #91	2/02/92	3/12/92	Pinal	1809	737	4/16/92	320835
Kelly #92	2/02/92	3/12/92	Gila	861	100	4/16/92	320836
			Pinal	1809	739		320837
Kelly #93	2/02/92	3/12/92	Gila	861	103	4/16/92	320838
			Pinal	1809	741		

RECEIVED
 B.L.M. AZ STATE OFFICE
 2006 JUL 21 10:49 AM
 PHOENIX, ARIZONA

Exhibit A

<u>Claim Name</u>	<u>Date Located</u>	<u>Date Recorded</u>	<u>Cty</u>	<u>Cty Dkt</u>	<u>Record Page</u>	<u>Date Filed BLM</u>	<u>BLM A MC Serial No.</u>
Kelly #94	2/02/92	3/12/92	Gila	861	106	4/16/92	320839
Kelly #95	2/02/92	3/12/92	Gila	861	109	4/16/92	320840
			Pinal	1809	743		
Kelly #96	2/02/92	3/12/92	Gila	861	112	4/16/92	320841
			Pinal	1809	745		
Kelly #97	2/02/92	3/12/92	Gila	861	115	4/16/92	320842
Kelly #98	2/02/92	3/12/92	Gila	861	118	4/16/92	320843
Kelly #99	2/02/92	3/12/92	Gila	861	121	4/16/92	320844
Kelly #100	2/04/92	3/12/92	Gila	861	124	4/16/92	320845
Kelly #101	10/31/92	12/14/92	Gila	892	489	1/19/93	325818
Kelly #103	10/31/92	12/14/92	Gila	892	495	1/19/93	325820
Kelly #104	10/31/92	12/14/92	Gila	892	498	1/19/93	325821
Kelly #105	10/31/92	12/14/92	Gila	892	501	1/19/93	325822
Kelly #106	10/31/92	12/14/92	Gila	892	504	1/19/93	325823
Kelly #107	10/31/92	12/14/92	Gila	892	507	1/19/93	325824
Kelly #112	10/31/92	12/14/92	Gila	892	522	1/19/93	325829
Kelly #113	10/31/92	12/14/92	Gila	892	525	1/19/93	325830
Kelly #114	10/31/92	12/14/92	Gila	892	528	1/19/93	325831
Kelly #115	10/31/92	12/14/92	Gila	892	531	1/19/93	325832
Kelly #120	11/9/92	12/14/92	Gila	892	546	1/19/93	325837
Kelly #121	11/9/92	12/14/92	Gila	892	549	1/19/93	325838
Kelly #122	11/9/92	12/14/92	Gila	892	552	1/19/93	325839
Kelly #123	11/9/92	12/14/92	Gila	892	555	1/19/93	325840
Kelly #124	11/9/92	12/14/92	Gila	892	558	1/19/93	325841
Kelly #125	11/8/92	12/14/92	Gila	892	561	1/19/93	325842
Kelly #126	11/8/92	12/14/92	Gila	892	564	1/19/93	325843
Kelly #127	11/8/92	12/14/92	Gila	892	567	1/19/93	325844
Kelly #128	11/8/92	12/14/92	Gila	892	570	1/19/93	325845
			Pinal	1874	047		
Kelly #129	11/8/92	12/14/92	Gila	892	573	1/19/93	325846
Kelly #130	11/8/92	12/14/92	Gila	892	576	1/19/93	325847
Kelly #131	11/8/92	12/14/92	Gila	892	579	1/19/93	325848
Kelly #132	11/7/92	12/14/92	Gila	892	582	1/19/93	325849
			Pinal	1874	049		
Kelly #133	11/7/92	12/14/92	Gila	892	585	1/19/93	325850
Kelly #134	11/7/92	12/14/92	Gila	892	588	1/19/93	325851
Kelly #135	11/7/92	12/14/92	Gila	892	591	1/19/93	325852
Kelly #136	11/7/92	12/14/92	Gila	892	594	1/19/93	325853
			Pinal	1874	051		
Kelly #137	11/7/92	12/14/92	Gila	892	597	1/19/93	325854
			Pinal	1874	053		
Kelly #138	11/7/92	12/14/92	Gila	892	600	1/19/93	325855

RECEIVED
 B.L.M. AZ STATE OFFICE
 PHOENIX, ARIZONA

<u>Claim Name</u>	<u>Date Located</u>	<u>Date Recorded</u>	<u>Cty</u>	<u>Cty Dkt</u>	<u>Record Page</u>	<u>Date Filed BLM</u>	<u>BLM A MC Serial No.</u>
Kelly #139	11/7/92	12/14/92	Gila	892	601	1/19/93	325856
Kelly #140	11/7/92	12/14/92	Gila	892	604	1/19/93	325857
Kelly #141	11/7/92	12/14/92	Gila	892	607	1/19/93	325858
Kelly #142	11/7/92	12/14/92	Gila	892	610	1/19/93	325859
Kelly #143	11/7/92	12/14/92	Gila	892	613	1/19/93	325860
Kelly #144	11/7/92	12/14/92	Gila	892	616	1/19/93	325861
Kelly #145	11/7/92	12/14/92	Gila	892	619	1/19/93	325862
Kelly #146	11/7/92	12/14/92	Gila	892	622	1/19/93	325863
Kelly #147	11/7/92	12/14/92	Gila	892	625	1/19/93	325864
Kelly #148	11/6/92	12/14/92	Gila	892	628	1/19/93	325865
Kelly #149	11/6/92	12/14/92	Gila	892	631	1/19/93	325866
Kelly #150	11/6/92	12/14/92	Gila	892	634	1/19/93	325867
Kelly #151	7/30/93	8/23/93	Gila	93-635862		8/23/93	327254
Kelly #152	7/30/93	8/23/93	Gila	93-635863		8/23/93	327255
Kelly #153	7/30/93	8/23/93	Gila	93-635864		8/23/93	327256
Kelly #154	7/30/93	8/23/93	Pinal	1936	617		
			Gila	93-635865		8/23/93	327257
Kelly #155	7/30/93	8/23/93	Pinal	1936	619		
			Gila	93-635866		8/23/93	327258
Kelly #157	7/30/93	8/23/93	Pinal	1936	621		
Kelly #158	7/30/93	8/23/93	Pinal	1936	625	8/23/93	327260
			Gila	93-635861		8/23/93	327261
Kelly #159	7/30/93	8/23/93	Pinal	1936	627		
Kelly #160	7/30/93	8/23/93	Pinal	1936	629	8/23/93	327262
Kelly #161	7/30/93	8/23/93	Pinal	1936	631	8/23/93	327263
Kelly #162	7/30/93	8/23/93	Pinal	1936	633	8/23/93	327264
Kelly #163	7/30/93	8/23/93	Pinal	1936	635	8/23/93	327265
			Pinal	1936	637	8/23/93	327266

RECEIVED
 BLM. AZ STATE OFFICE
 2006 AUG 21 9:59 AM
 PHOENIX ARIZONA

GROUP VI: (Unpatented mining claims situated in Section 36, Township 1 North, Range 13 East; Section 31, Township 1 North, Range 14 East; Section 1, Township 1 South, Range 13 East; and Section 6, Township 1 South, Range 14 East, G&SR Mer.)

<u>Claim Name</u>	<u>Recorded Book/Docket Page</u>		<u>BLM A MC Serial No.</u>
Lizard No. 27 (W½)	47	348	28018
Rejected No. 1	31	415	28020
Rejected No. 2	31	416	28019
Amended	52	374	
Rejected No. 3	53	184	28016
Rejected No. 4	493	569	97634

Exhibit A

<u>Claim Name</u>	<u>Recorded Book/Docket</u>	<u>Page</u>	<u>BLM A MC Serial No.</u>
Rejected No. 5	493	571	97635
Rejected No. 6	493	573	97636
Rejected No. 7	493	575	97637
Rejected No. 8	493	577	97638
Rejected No. 9	493	579	97639
Rejected No. 10	493	581	97640
Rejected No. 11	493	583	97641
Rejected No. 12	493	585	97642
Rejected No. 13	493	587	97643

GROUP VII: (Unpatented mining claims situated in Section 36, Township 1 North, Range 13 East, Gila County, G&SR Mer.)

<u>Claim Name</u>	<u>Location Date</u>	<u>Recorded Book</u>	<u>Page</u>	<u>BLM AMC Serial No.</u>
Overside	9/1/39	48	70	27989
Amended	6/17/59	102	43	
Amended	5/23/93	909	127	
Crown Point Ext. No. 1	6/17/59	102	37	27990
Amended	5/23/93	909	131	
Crown Point Ext. No. 2	6/17/59	102	38	27991
Amended	5/23/93	909	133	
Old Abe	9/1/39	48	70	27992
Amended	6/17/59	102	39	
Amended	5/23/93	909	124	
Old Abe No. 1	10/1/39	48	82	27993
Amended	6/17/59	102	41	
Amended	5/23/93	909	129	

RECEIVED
 B.L.M. AZ STATE OFFICE
 2006 AUG 21 A 9 51
 PHOENIX, ARIZONA

GROUP VIII: (Unpatented mining claims situated in Section 36, Township 1 North, Range 13 East, G&SR Mer., Gila County)

<u>Claim Name</u>	<u>Location Date</u>	<u>Cty Record Book</u>	<u>Page</u>	<u>BLM A MC Serial No.</u>
Brewery	3/12/1892	4	145	39932
Amended	5/23/93	909	116	
Clipper	1/20/1906	1	286	39933
Amended	5/23/93	909	118	
Old Abe	9/1/39	48	70	39934
Amended	5/23/93	909	124	

Exhibit A

<u>Claim Name</u>	<u>Location Date</u>	<u>Cty Record Book Page</u>		<u>BLM A MC Serial No.</u>
Thomas Jefferson	9/1/39	48	71	39935
Amended	5/23/93	909	120	
Blue Jay Fraction	11/21/42	48	357	39936
Amended	5/23/93	909	122	
Vat	11/25/59	112	344	39937

GROUP IX: (Unpatented mining claims situated in Section 36, Township 1 North, Range 13 East, G&SR Mer., Gila County)

<u>Claim Name</u>	<u>Location Date</u>	<u>Cty Record Book Page</u>		<u>BLM A MC Serial No.</u>
Lost Knife #1	5/23/59	100	416	39938
Amended	3/17/68	230	418	
Lost Knife #2	10/28/59	108	133	39939
Amended	3/17/68	230	415	
Manganese Cap	5/06/65	176	507	39940
Amended	3/17/68	230	419	
Galena	5/06/65	176	508	39941
Amended	3/17/68	230	416	
Dew	6/1/68	237	635	39942
Lad	6/1/68	237	636	39943

RECEIVED
 B.L.M. ARIZONA STATE OFFICE
 2006 AUG 21 A 9:51
 PHOENIX, ARIZONA

GROUP X: (Unpatented millsites situated in Section 23 and 26, Township 1 North, Range 13 East, G&SR Mer., Gila County)

<u>Claim Name</u>	<u>Date Located</u>	<u>Date Recorded</u>	<u>Cty Record Dkt Page</u>		<u>Date Filed BLM</u>	<u>BLM A MC Serial No.</u>
Sick-A-More #1	6/16/93	8/23/93	93-635858		8/23/93	327251
Sick-A-More #2	6/16/93	8/23/93	93-635859		8/23/93	327252
Sick-A-More #3	6/16/93	8/23/93	93-635860		8/23/93	327253

GROUP XI: (Unpatented millsites situated in Sections 25, 26, 35 and 36, Township 1 North, Range 13 East; Section 31, Township 1 North, Range 14 East, Sections 1, 12, Township 1 South, Range 13 East; and Section 6, Township 1 South, Range 14 East, G&SR Mer., Gila and Pinal Counties)

<u>Claim Name</u>	<u>Date Located</u>	<u>Date Recorded</u>	<u>Cty</u>	<u>Cty Record Dkt</u>	<u>Page</u>	<u>Date Filed BLM</u>	<u>BLM A MC Serial No.</u>
Kosher #1	09/12/96	12/04/96	Gila	96-019602		12/03/96	342296
Kosher #2	09/12/96	12/04/96	Gila	96-019603		12/03/96	342297
Kosher #3	09/12/96	12/04/96	Gila	96-019604		12/03/96	342298
Kosher #4	09/12/96	12/04/96	Gila	96-019605		12/03/96	342299
Kosher #5	09/12/96	12/04/96	Gila	96-019606		12/03/96	342300
Kosher #6	09/12/96	12/04/96	Gila	96-019607		12/03/96	342301
Kosher #7	09/12/96	12/04/96	Gila	96-019608		12/03/96	342302
Kosher #8	09/12/96	12/04/96	Gila	96-019609		12/03/96	342303
Kosher #9	09/12/96	12/04/96	Gila	96-019610		12/03/96	342304
Kosher #10	09/12/96	12/04/96	Gila	96-019611		12/03/96	342305
Kosher #11	09/12/96	12/04/96	Gila	96-019612		12/03/96	342306
Kosher #12	09/12/96	12/04/96	Gila	96-019613		12/03/96	342307
Kosher #13	09/12/96	12/04/96	Gila	96-019614		12/03/96	342308
Kosher #14	09/12/96	12/04/96	Gila	96-019615		12/03/96	342309
Kosher #15	09/12/96	12/04/96	Gila	96-019616		12/03/96	342310
Kosher #16	09/12/96	12/04/96	Gila	96-019617		12/03/96	342311
Kosher #17	09/12/96	12/04/96	Gila	96-019618		12/03/96	342312
Kosher #18	09/12/96	12/04/96	Gila	96-019619		12/03/96	342313
Kosher #19	09/12/96	12/04/96	Gila	96-019620		12/03/96	342314
Kosher #20	09/12/96	12/04/96	Gila	96-019621		12/03/96	342315
Kosher #21	09/12/96	12/04/96	Gila	96-019622		12/03/96	342316
Kosher #22	09/12/96	12/04/96	Gila	96-019623		12/03/96	342317
Kosher #23	09/12/96	12/04/96	Gila	96-019624		12/03/96	342318
Kosher #23	09/12/96	12/04/96	Pinal	1996-040016		12/03/96	
Kosher #24	09/12/96	12/04/96	Gila	96-019625		12/03/96	342319
Kosher #25	09/12/96	12/04/96	Gila	96-019626		12/03/96	342320
Kosher #26	09/12/96	12/04/96	Gila	96-019627		12/03/96	342321
Kosher #27	09/12/96	12/04/96	Gila	96-019628		12/03/96	342322
Kosher #28	09/12/96	12/04/96	Gila	96-019629		12/03/96	342323
Kosher #29	09/12/96	12/04/96	Gila	96-019630		12/03/96	342324
Kosher #30	09/12/96	12/04/96	Gila	96-019631		12/03/96	342325
Kosher #31	09/12/96	12/04/96	Gila	96-019632		12/03/96	342326
Kosher #32	09/12/96	12/04/96	Pinal	1996-040017		12/03/96	342327
Kosher #33	09/12/96	12/04/96	Gila	96-019633		12/03/96	342328
Kosher #33	09/12/96	12/04/96	Pinal	1996-040018		12/03/96	
Kosher #34	09/12/96	12/04/96	Gila	96-019634		12/03/96	342329
Kosher #34	09/12/96	12/04/96	Pinal	1996-040019		12/03/96	

RECEIVED
 BLM, AZ STATE OFFICE
 PHOENIX, ARIZONA

<u>Claim Name</u>	<u>Date Located</u>	<u>Date Recorded</u>	<u>Cty</u>	<u>Cty Record Dkt</u>	<u>Page</u>	<u>Date Filed BLM</u>	<u>BLM A MC Serial No.</u>
Kosher #35	09/12/96	12/04/96	Gila	96-019635		12/03/96	342330
Kosher #36	09/12/96	12/04/96	Gila	96-019636		12/03/96	342331
Kosher #37	09/12/96	12/04/96	Gila	96-019637		12/03/96	342332
Kosher #38	09/12/96	12/04/96	Gila	96-019638		12/03/96	342333
Kosher #39	09/12/96	12/04/96	Gila	96-019639		12/03/96	342334
Kosher #40	09/12/96	12/04/96	Gila	96-019640		12/03/96	342335
Kosher #41	09/12/96	12/04/96	Gila	96-019641		12/03/96	342336
Kosher #42	09/12/96	12/04/96	Gila	96-019642		12/03/96	342337
Kosher #43	09/12/96	12/04/96	Gila	96-019643		12/03/96	342338
Kosher #44	09/12/96	12/04/96	Pinal	1996-040020		12/03/96	342339
Kosher #45	09/12/96	12/04/96	Pinal	1996-040021		12/03/96	342340
Kosher #46	09/12/96	12/04/96	Pinal	1996-040022		12/03/96	342341
Kosher #46	09/12/96	12/04/96	Gila	96-019644		12/03/96	
Kosher #47	09/12/96	12/04/96	Pinal	1996-040023		12/03/96	342342
Kosher #47	09/12/96	12/04/96	Gila	96-019645		12/03/96	
Kosher #48	09/12/96	12/04/96	Gila	96-019646		12/03/96	
Kosher #49	09/12/96	12/04/96	Gila	96-019647		12/03/96	
Kosher #50	09/12/96	12/04/96	Gila	96-019648		12/03/96	
Kosher #51	09/12/96	12/04/96	Gila	96-019649		12/03/96	
Kosher #52	09/12/96	12/04/96	Gila	96-019650		12/03/96	
Kosher #53	09/12/96	12/04/96	Gila	96-019651		12/03/96	
Kosher #54	09/12/96	12/04/96	Gila	96-019652		12/03/96	
Kosher #55	09/12/96	12/04/96	Gila	96-019653		12/03/96	
Kosher #56	09/12/96	12/04/96	Gila	96-019654		12/03/96	
Kosher #57	09/12/96	12/04/96	Pinal	1996-040024		12/03/96	
Kosher #58	09/12/96	12/04/96	Pinal	1996-040025		12/03/96	
Kosher #59	09/12/96	12/04/96	Pinal	1996-040026		12/03/96	
Kosher #60	09/12/96	12/04/96	Pinal	1996-040027		12/03/96	
Kosher #60	09/12/96	12/04/96	Gila	96-019655		12/03/96	
Kosher #61	09/12/96	12/04/96	Pinal	1996-040028		12/03/96	342356
Kosher #61	09/12/96	12/04/96	Gila	96-019656		12/03/96	
Kosher #62	09/12/96	12/04/96	Gila	96-019657		12/03/96	342357
Kosher #63	09/12/96	12/04/96	Gila	96-019658		12/03/96	342358
Kosher #64	09/12/96	12/04/96	Gila	96-019659		12/03/96	342359
Kosher #65	09/12/96	12/04/96	Gila	96-019660		12/03/96	342360
Kosher #66	09/12/96	12/04/96	Gila	96-019661		12/03/96	342361
Kosher #67	09/12/96	12/04/96	Gila	96-019662		12/03/96	342362
Kosher #68	09/12/96	12/04/96	Gila	96-019663		12/03/96	342363
Kosher #69	09/12/96	12/04/96	Pinal	1996-040029		12/03/96	342364
Kosher #70	09/12/96	12/04/96	Pinal	1996-040030		12/03/96	342365
Kosher #71	09/12/96	12/04/96	Pinal	1996-040031		12/03/96	342366
Kosher #72	09/12/96	12/04/96	Pinal	1996-040032		12/03/96	342367

RECEIVED
 BLM AZ STATE OFFICE
 AUG 21 9 48 AM '96
 PHOENIX, ARIZONA

RECEIVED
 BLM AZ STATE OFFICE

<u>Claim Name</u>	<u>Date Located</u>	<u>Date Recorded</u>	<u>Cty</u>	<u>Cty Record Dkt</u>	<u>Page</u>	<u>Date Filed BLM</u>	<u>BLM A MC Serial No.</u>
Kosher #73	09/12/96	12/04/96	Pinal	1996-040033		12/03/96	342368
Kosher #73	09/12/96	12/04/96	Gila	96-019664		12/03/96	
Kosher #74	09/12/96	12/04/96	Gila	96-019665		12/03/96	342369
Kosher #75	09/12/96	12/04/96	Gila	96-019666		12/03/96	342370
Kosher #76	09/12/96	12/04/96	Gila	96-019667		12/03/96	342371
Kosher #77	09/12/96	12/04/96	Gila	96-019668		12/03/96	342372
Kosher #78	09/12/96	12/04/96	Gila	96-019669		12/03/96	342373
Kosher #79	09/12/96	12/04/96	Gila	96-019670		12/03/96	342374
Kosher #80	09/12/96	12/04/96	Gila	96-019671		12/03/96	342375
Kosher #81	09/12/96	12/04/96	Pinal	1996-040034		12/03/96	342376
Kosher #82	09/12/96	12/04/96	Pinal	1996-040035		12/03/96	342377
Kosher #83	09/12/96	12/04/96	Pinal	1996-040036		12/03/96	342378
Kosher #84	09/12/96	12/04/96	Pinal	1996-040037		12/03/96	342379
Kosher #84	09/12/96	12/04/96	Gila	96-019672		12/03/96	
Kosher #85	09/12/96	12/04/96	Pinal	1996-040038		12/03/96	342380
Kosher #85	09/12/96	12/04/96	Gila	96-019673		12/03/96	
Kosher #86	09/12/96	12/04/96	Gila	96-019674		12/03/96	342381
Kosher #87	09/12/96	12/04/96	Gila	96-019675		12/03/96	342382
Kosher #88	09/12/96	12/04/96	Gila	96-019676		12/03/96	342383
Kosher #89	09/12/96	12/04/96	Gila	96-019677		12/03/96	342384
Kosher #90	09/12/96	12/04/96	Gila	96-019678		12/03/96	342385
Kosher #91	09/12/96	12/04/96	Gila	96-019679		12/03/96	342386
Kosher #92	09/12/96	12/04/96	Gila	96-019680		12/03/96	342387
Kosher #93	09/13/96	12/04/96	Pinal	1996-040039		12/03/96	342388
Kosher #94	09/13/96	12/04/96	Pinal	1996-040040		12/03/96	342389
Kosher #95	09/13/96	12/04/96	Pinal	1996-040041		12/03/96	342390
Kosher #96	09/13/96	12/04/96	Pinal	1996-040042		12/03/96	342391
Kosher #97	09/13/96	12/04/96	Pinal	1996-040043		12/03/96	342392
Kosher #97	09/13/96	12/04/96	Gila	96-019681		12/03/96	
Kosher #98	09/13/96	12/04/96	Pinal	1996-040044		12/03/96	342393
Kosher #98	09/13/96	12/04/96	Gila	96-019682		12/03/96	
Kosher #99	09/13/96	12/04/96	Gila	96-019683		12/03/96	342394
Kosher #100	09/13/96	12/04/96	Gila	96-019684		12/03/96	342395
Kosher #101	09/13/96	12/04/96	Gila	96-019685		12/03/96	342396
Kosher #102	09/13/96	12/04/96	Gila	96-019686		12/03/96	342397
Kosher #103	09/13/96	12/04/96	Gila	96-019687		12/03/96	342398
Kosher #104	09/13/96	12/04/96	Gila	96-019688		12/03/96	342399
Kosher #105	09/13/96	12/04/96	Gila	96-019689		12/03/96	342400
Kosher #106	09/13/96	12/04/96	Gila	96-019690		12/03/96	342401
Kosher #107	09/13/96	12/04/96	Pinal	1996-040045		12/03/96	342402
Kosher #108	09/13/96	12/04/96	Pinal	1996-040046		12/03/96	342403
Kosher #109	09/13/96	12/04/96	Pinal	1996-040047		12/03/96	342404

RECEIVED
 B.L.M. AZ STATE OFFICE
 JULY AUG 2 1998
 PHOENIX, ARIZONA

<u>Claim Name</u>	<u>Date Located</u>	<u>Date Recorded</u>	<u>Cty</u>	<u>Cty Record Dkt</u>	<u>Page</u>	<u>Date Filed BLM</u>	<u>BLM A MC Serial No.</u>
Kosher #110	09/13/96	12/04/96	Pinal	1996-040048		12/03/96	342405
Kosher #111	09/13/96	12/04/96	Pinal	1996-040049		12/03/96	342406
Kosher #112	09/13/96	12/04/96	Pinal	1996-040050		12/03/96	342407
Kosher #112	09/13/96	12/04/96	Gila	96-019691		12/03/96	
Kosher #113	09/13/96	12/04/96	Pinal	1996-040051		12/03/96	342408
Kosher #113	09/13/96	12/04/96	Gila	96-019692		12/03/96	
Kosher #114	09/13/96	12/04/96	Gila	96-019693		12/03/96	342409
Kosher #115	09/13/96	12/04/96	Gila	96-019694		12/03/96	342410
Kosher #116	09/13/96	12/04/96	Gila	96-019695		12/03/96	342411
Kosher #117	09/13/96	12/04/96	Gila	96-019696		12/03/96	342412
Kosher #118	09/13/96	12/04/96	Gila	96-019697		12/03/96	342413
Kosher #119	09/13/96	12/04/96	Gila	96-019698		12/03/96	342414
Kosher #120	09/13/96	12/04/96	Gila	96-019699		12/03/96	342415
Kosher #121	09/13/96	12/04/96	Gila	96-019700		12/03/96	342416
Kosher #122	09/13/96	12/04/96	Pinal	1996-040052		12/03/96	342417
Kosher #123	09/13/96	12/04/96	Pinal	1996-040053		12/03/96	342418
Kosher #124	09/13/96	12/04/96	Pinal	1996-040054		12/03/96	342419
Kosher #125	09/13/96	12/04/96	Pinal	1996-040055		12/03/96	342420
Kosher #126	09/13/96	12/04/96	Pinal	1996-040056		12/03/96	342421
Kosher #127	09/13/96	12/04/96	Pinal	1996-040057		12/03/96	342422
Kosher #127	09/13/96	12/04/96	Gila	96-019701		12/03/96	
Kosher #128	09/13/96	12/04/96	Pinal	1996-040058		12/03/96	342423
Kosher #128	09/13/96	12/04/96	Gila	96-019702		12/03/96	
Kosher #129	09/13/96	12/04/96	Gila	96-019703		12/03/96	342424
Kosher #130	09/13/96	12/04/96	Gila	96-019704		12/03/96	342425
Kosher #131	09/13/96	12/04/96	Gila	96-019705		12/03/96	342426
Kosher #132	09/13/96	12/04/96	Gila	96-019706		12/03/96	342427
Kosher #133	09/13/96	12/04/96	Gila	96-019707		12/03/96	342428
Kosher #134	09/13/96	12/04/96	Gila	96-019708		12/03/96	342429
Kosher #135	09/13/96	12/04/96	Gila	96-019709		12/03/96	342430
Kosher #136	09/13/96	12/04/96	Gila	96-019710		12/03/96	342431
Kosher #137	09/13/96	12/04/96	Gila	96-019711		12/03/96	342432
Kosher #138	09/13/96	12/04/96	Pinal	1996-040059		12/03/96	342433
Kosher #139	09/13/96	12/04/96	Pinal	1996-040060		12/03/96	342434
Kosher #140	09/13/96	12/04/96	Pinal	1996-040061		12/03/96	342435
Kosher #141	09/13/96	12/04/96	Pinal	1996-040062		12/03/96	342436
Kosher #142	09/13/96	12/04/96	Pinal	1996-040063		12/03/96	342437
Kosher #143	09/13/96	12/04/96	Pinal	1996-040064		12/03/96	342438
Kosher #144	09/13/96	12/04/96	Pinal	1996-040065		12/03/96	342439
Kosher #144	09/13/96	12/04/96	Gila	1996-019712		12/03/96	
Kosher #145	09/13/96	12/04/96	Pinal	1996-040066		12/03/96	342440
Kosher #145	09/13/96	12/04/96	Gila	1996-019713		12/03/96	

2006 AUG 21 A 9 51
 RECEIVED
 B.L.M. AZ STATE OFFICE
 PHOENIX, ARIZONA

<u>Claim Name</u>	<u>Date Located</u>	<u>Date Recorded</u>	<u>Cty</u>	<u>Cty Record Dkt</u>	<u>Page</u>	<u>Date Filed BLM</u>	<u>BLM A MC Serial No.</u>
Kosher #146	09/13/96	12/04/96	Gila	1996-019714		12/03/96	342441
Kosher #147	09/13/96	12/04/96	Gila	1996-019715		12/03/96	342442
Kosher #148	09/13/96	12/04/96	Gila	1996-019716		12/03/96	342443
Kosher #149	09/13/96	12/04/96	Gila	1996-019717		12/03/96	342444
Kosher #150	09/13/96	12/04/96	Gila	1996-019718		12/03/96	342445
Kosher #151	09/13/96	12/04/96	Gila	1996-019719		12/03/96	342446
Kosher #152	09/13/96	12/04/96	Gila	1996-019720		12/03/96	342447
Kosher #153	09/13/96	12/04/96	Gila	1996-019721		12/03/96	342448
Kosher #154	09/13/96	12/04/96	Gila	1996-019722		12/03/96	342449
Kosher #155	09/13/96	12/04/96	Gila	1996-019723		12/03/96	342450
Kosher #156	09/13/96	12/04/96	Pinal	1996-040067		12/03/96	342451
Kosher #157	09/13/96	12/04/96	Pinal	1996-040068		12/03/96	342452
Kosher #158	09/13/96	12/04/96	Pinal	1996-040069		12/03/96	342453
Kosher #159	09/13/96	12/04/96	Pinal	1996-040070		12/03/96	342454
Kosher #160	09/13/96	12/04/96	Pinal	1996-040071		12/03/96	342455
Kosher #161	09/14/96	12/04/96	Pinal	1996-040072		12/03/96	342456
Kosher #162	09/14/96	12/04/96	Pinal	1996-040073		12/03/96	342457
Kosher #163	09/14/96	12/04/96	Pinal	1996-040074		12/03/96	342458
Kosher #163	09/14/96	12/04/96	Gila	1996-019724		12/03/96	342459
Kosher #164	09/14/96	12/04/96	Pinal	1996-040075		12/03/96	342460
Kosher #164	09/14/96	12/04/96	Gila	1996-019725		12/03/96	342461
Kosher #165	09/14/96	12/04/96	Gila	1996-019726		12/03/96	342462
Kosher #166	09/14/96	12/04/96	Gila	1996-019727		12/03/96	342463
Kosher #167	09/14/96	12/04/96	Gila	1996-019728		12/03/96	342464
Kosher #168	09/14/96	12/04/96	Gila	1996-019729		12/03/96	342465
Kosher #169	09/14/96	12/04/96	Gila	1996-019730		12/03/96	342466
Kosher #170	09/14/96	12/04/96	Gila	1996-019731		12/03/96	342467
Kosher #171	09/14/96	12/04/96	Gila	1996-019732		12/03/96	342468
Kosher #172	09/14/96	12/04/96	Gila	1996-019733		12/03/96	342469
Kosher #173	09/14/96	12/04/96	Gila	1996-019734		12/03/96	342470
Kosher #174	09/14/96	12/04/96	Pinal	1996-040076		12/03/96	342471
Kosher #175	09/14/96	12/04/96	Pinal	1996-040077		12/03/96	342472
Kosher #176	09/14/96	12/04/96	Pinal	1996-040078		12/03/96	342473
Kosher #177	09/14/96	12/04/96	Pinal	1996-040079		12/03/96	342474
Kosher #178	09/14/96	12/04/96	Pinal	1996-040080		12/03/96	342475
Kosher #179	09/14/96	12/04/96	Pinal	1996-040081		12/03/96	342476
Kosher #180	09/14/96	12/04/96	Pinal	1996-040082		12/03/96	342477
Kosher #181	09/14/96	12/04/96	Pinal	1996-040083		12/03/96	342478
Kosher #182	09/14/96	12/04/96	Pinal	1996-040084		12/03/96	342479
Kosher #182	09/14/96	12/04/96	Gila	1996-019735		12/03/96	342480
Kosher #183	09/14/96	12/04/96	Pinal	1996-040085		12/03/96	342481
Kosher #183	09/14/96	12/04/96	Gila	1996-019736		12/03/96	342482

RECEIVED
 BLM, AZ STATE OFFICE
 PHOENIX, ARIZONA
 12/11/96

<u>Claim Name</u>	<u>Date Located</u>	<u>Date Recorded</u>	<u>Cty</u>	<u>Cty Record Dkt</u>	<u>Page</u>	<u>Date Filed BLM</u>	<u>BLM A MC Serial No.</u>
Kosher #184	09/14/96	12/04/96	Gila	1996-019737		12/03/96	342479
Kosher #185	09/14/96	12/04/96	Gila	1996-019738		12/03/96	342480
Kosher #186	09/14/96	12/04/96	Pinal	1996-040086		12/03/96	342481
Kosher #187	09/14/96	12/04/96	Pinal	1996-040087		12/03/96	342482
Kosher #188	09/14/96	12/04/96	Pinal	1996-040088		12/03/96	342483
Kosher #189	09/14/96	12/04/96	Pinal	1996-040089		12/03/96	342484
Kosher #190	09/14/96	12/04/96	Pinal	1996-040090		12/03/96	342485
Kosher #191	09/14/96	12/04/96	Pinal	1996-040091		12/03/96	342486
Kosher #192	09/14/96	12/04/96	Pinal	1996-040092		12/03/96	342487
Kosher #193	09/14/96	12/04/96	Pinal	1996-040093		12/03/96	342488
Kosher #193	09/14/96	12/04/96	Gila	1996-019739		12/03/96	
Kosher #194	09/14/96	12/04/96	Pinal	1996-040094		12/03/96	342489
Kosher #194	09/14/96	12/04/96	Gila	1996-019740		12/03/96	
Kosher #195	09/14/96	12/04/96	Gila	1996-019741		12/03/96	342490
Kosher #196	09/14/96	12/04/96	Gila	1996-019742		12/03/96	342491
Kosher #197	09/14/96	12/04/96	Pinal	1996-040095		12/03/96	342492
Kosher #198	09/14/96	12/04/96	Pinal	1996-040096		12/03/96	342493
Kosher #199	09/14/96	12/04/96	Pinal	1996-040097		12/03/96	342494
Kosher #200	09/14/96	12/04/96	Pinal	1996-040098		12/03/96	342495
Kosher #201	09/14/96	12/04/96	Pinal	1996-040099		12/03/96	342496
Kosher #202	09/14/96	12/04/96	Pinal	1996-040100		12/03/96	342497
Kosher #203	09/14/96	12/04/96	Pinal	1996-040101		12/03/96	342498
Kosher #204	09/14/96	12/04/96	Pinal	1996-040102		12/03/96	342499
Kosher #205	09/14/96	12/04/96	Pinal	1996-040103		12/03/96	342500
Kosher #205	09/14/97	12/04/96	Gila	1996-019743		12/03/96	
Kosher #206	09/14/97	12/04/96	Gila	1996-019744		12/03/96	342501
Kosher #207	09/14/96	12/04/96	Pinal	1996-040104		12/03/96	342502
Kosher #208	09/14/96	12/04/96	Pinal	1996-040105		12/03/96	342503
Kosher #209	09/14/96	12/04/96	Pinal	1996-040106		12/03/96	342504
Kosher #210	09/14/96	12/04/96	Pinal	1996-040107		12/03/96	342505
Kosher #211	09/14/96	12/04/96	Pinal	1996-040108		12/03/96	342506
Kosher #211	09/14/96	12/04/96	Gila	1996-019745		12/03/96	
Kosher #212	09/14/96	12/04/96	Gila	1996-019746		12/03/96	342507
Kosher #213	09/14/96	12/04/96	Gila	1996-019747		12/03/96	342508
Kosher #214	09/14/96	12/04/96	Gila	1996-019748		12/03/96	342509
Kosher #215	09/14/96	12/04/96	Gila	1996-019749		12/03/96	342510
Kosher #216	09/14/96	12/04/96	Gila	1996-019750		12/03/96	342511
Kosher #217	09/14/96	12/04/96	Gila	1996-019751		12/03/96	342512
Kosher #218	09/14/96	12/04/96	Gila	1996-019752		12/03/96	342513
Kosher #219	09/14/96	12/04/96	Gila	1996-019753		12/03/96	342514
Kosher #220	06/28/02	07/24/02	Pinal	2002-039180		07/25/02	356448
Kosher #221	06/28/02	07/24/02	Pinal	2002-039181		07/25/02	356449

PHOENIX, ARIZONA

RECEIVED
BLM, AZ STATE OFFICE

<u>Claim Name</u>	<u>Date Located</u>	<u>Date Recorded</u>	<u>Cty</u>	<u>Cty Record Dkt</u>	<u>Page</u>	<u>Date Filed BLM</u>	<u>BLM A MC Serial No.</u>
Kosher #222	06/28/02	07/24/02	Pinal	2002-039182		07/25/02	356450
Kosher #223	06/28/02	07/24/02	Pinal	2002-039183		07/25/02	356451
Kosher #224	06/28/02	07/24/02	Pinal	2002-039184		07/25/02	356452
Kosher #225	09/07/05	10/11/05	Pinal	2005-137450		09/08/05	367050
Kosher #226	09/07/05	10/11/05	Pinal	2005-137451		09/08/05	367051
Kosher #227	09/07/05	10/11/05	Pinal	2005-137449		09/08/05	367052
Kosher #228	09/07/05	10/11/05	Pinal	2005-137448		09/08/05	367053
Kosher #229	09/07/05	10/11/05	Pinal	2005-137447		09/08/05	367054

GROUP XII: (Unpatented mining claims situated in Section 1, Township 1 South, Range 13 East and Section 6, Township 1 South, Range 14 East, G&SR Mer., Gila County)

<u>Claim Name</u>	<u>Date Located</u>	<u>Date Recorded</u>	<u>Cty</u>	<u>Cty Record Dkt</u>	<u>Page</u>	<u>Date Filed BLM</u>	<u>BLM A MC Serial No.</u>
RJD #1	12/5/97	2/27/98	Gila	1998	2760	3/2/98	349780
RJD #2	12/5/97	2/27/98	Gila	1998	2761	3/2/98	349781
RJD #4	5/17/98	6/5/98	Gila	1998	8633	7/9/98	350333

RECEIVED
 BLM AZ STATE OFFICE
 2008 AUG 21 A 9:51
 PHOENIX, ARIZONA

United States Department of the Interior
Bureau of Land Management
 BUSINESS & SUPPORT SVCS DIV
 ONE N CENTRAL AVE
 PHOENIX, AZ 85004 -2203
 Phone: (602) 417-9200

Receipt

No:

1339437

Transaction #: 1384612		ENTERED INTO COMPUTER
Date of Transaction: 08/21/2006		
CUSTOMER:	DECONCINI MCDONALD 2525 E BROADWAY SUITE 200 TUCSON, AZ 85716	

LINE #	QTY	DESCRIPTION	REMARKS	UNIT PRICE	TOTAL
1	1.00	LOCATABLE MINERALS / MINING CLAIMS-NOT NEW-UNADJUD, ONE AUTH NO. ONLY / MINING CLAIM MONEY RECEIVED (455) CASES: AMC298647/\$61750.00	MAINT 2007 (494)	- n/a -	61750.00
TOTAL:					\$61,750.00

PAYMENT INFORMATION			
1	AMOUNT:	\$61,750.00	POSTMARKED: 08/18/2006
	TYPE:	CHECK	RECEIVED: 08/21/2006
	CHECK NO:	7432	
	NAME:	CARLOTTA COPPER COMPANY 1306 LIVE OAK STREET P.O. BOX 1009 MIAMI AZ 85539	

REMARKS

This receipt was generated by the automated BLM Collections and Billing System and is a paper representation of a portion of the official electronic record contained therein.

Message:

494 ROWS RETRIEVED

CBS Export Results Report

Include Resolved Records

Record Status

- Error Records (E/M/I)
- Accepted Records (A/W)
- "On Hold" Records (H)
- All Records (for s/n or receipt nr)
- Exported, No Results From CBS
- New (not yet exported)

Search Criteria

Enter export Date (mm/dd/yyyy) ALL
 Serial Number match (optional)
 Receipt Nr (optional) 1339437
 Export Nr (exclusive)
 LR2000 User (defaults to login) ALL

Responsible Area (Errors Only)

- User (U,X)
- Programmer (P,X)
- All (U,P,X)

Query

Reset

[User Guide](#)

	Resend?	Export Nr	A/D	Serial Nr	Mult	Code	\$ Amount	Remarks	Receipt Nr	LR2000 User	#Msg	Resolved?	OK	Stat1
1	<input type="checkbox"/>	1032407	A	AMC298647		582	125.00	2007	1339437	REBERT	1	<input type="checkbox"/>		A

August 7, 2006

After recording, return to:
Phelps Dodge Exploration Corporation
Attn: D. Stillwell
1 North Central Avenue
Phoenix, AZ 85004

Bureau of Land Management
Department of the Interior
222 N. Central Avenue
Phoenix, AZ 85004

RECEIVED
BLM. AZ STATE OFFICE
2006 AUG -7 P 2:51
PHOENIX, ARIZONA

AMC 333428
AMC 330826
AMC 327648
AMC 312258
AMC 308180
AMC 299053
2006
AMC 309608
AMC 303011

**NOTICE OF INTENT TO HOLD MINING CLAIMS AND PAYMENT OF BLM
MAINTENANCE FEE**

Re: Payment of Annual Claim Maintenance Fee

AMC 35792
AMC 39092
AMC 48023
AMC 49212
AMC 50970
AMC 52072
AMC 97784
AMC 131760
AMC 265777
AMC 293003

Dear Sir or Madam:


This will serve as notice that Phelps Dodge Miami, Inc., formerly known as Cyprus Miami Mining Corporation, whose address for purposes of this filing is Land and Water Department, One North Central Ave., 17th Floor, Phoenix, Arizona 85004, intends to hold the mining claims and/or mill sites described on Exhibit A attached hereto for the assessment year ending at 12 o'clock, noon, on September 1, 2007 by payment of the annual maintenance fee of \$125 per claim or site. Payment of such amount is made herewith for such assessment year for each of the claims and sites, the name, and BLM serial number with the book and page or index number of recording of the location notice in the official records of Gila County, Arizona, of which, is set forth on Exhibit A attached hereto and by this reference incorporated herein.

Donald A. Stillwell

Donald A. Stillwell for
Phelps Dodge Miami, Inc.

State of Arizona)
) ss.
County of Maricopa)

The foregoing instrument was acknowledged before me on Aug. 7, 2006, by Donald A. Stillwell, on behalf of Phelps Dodge Miami, Inc.
(Seal)



Leslie Nielsen

Notary Public
My commission expires: 9-30-08

RE 8/10/06

EXHIBIT A

County: Gila

State: AZ

BLM Serial #	Claim Name	Original Recording		Amended Recording		Sec	Twp	Range
		Recording #	Page #	Recording #	Page #			
AMC 035795	QUARTZ SITE NO. 4 (A)	466	188			21	01N	14E
AMC 035796	QUARTZ SITE NO. 5 (A)	466	187			21	01N	14E
AMC 035797	QUARTZ SITE NO. 6 (A)	466	186			21	01N	14E
AMC 035798	QUARTZ SITE NO. 7 (A)	466	185			21	01N	14E
AMC 035799	QUARTZ SITE NO. 8 (A)	466	184			21	01N	14E
AMC 035802	QUARTZ SITE NO. 11(A)	466	181			21	01N	14E
AMC 035803	QUARTZ SITE NO. 12(A)	466	180			21	01N	14E
AMC 035804	QUARTZ SITE NO. 13(A)	466	179			21	01N	14E
AMC 035805	QUARTZ SITE NO. 14(A)	466	178			21	01N	14E
AMC 035817	QUARTZ SITE #25 (A)	466	220			21	01N	14E
AMC 035818	QUARTZ SITE #26 (A)	466	221			21	01N	14E
AMC 035819	QUARTZ SITE #27 (A)	466	166			21	01N	14E
AMC 035822	HARDROCK NO. 1 (A)	466	200			21	01N	14E
AMC 035823	HARDROCK NO. 2 (A)	466	193			21	01N	14E
AMC 035826	MOONLIGHT (A)	466	196			21	01N	14E
AMC 035827	BLACK OAK (A)	466	199			21	01N	14E
AMC 035828	BLACK OAK NO. 2 (A)	466	198			21	01N	14E
AMC 035829	BLACK OAK NO. 3 (A)	466	197			22	01N	14E
AMC 035837	PINTO COPPER FRACTION (A)	466	204			28	01N	14E
AMC 035838	PINTO COPPER NO. 1 (A)	466	210			27	01N	14E
AMC 035839	PINTO COPPER NO. 2 (A)	466	211			27	01N	14E
AMC 035840	PINTO COPPER NO. 3 (A)	466	212			27	01N	14E
AMC 035841	PINTO COPPER NO. 4 (A)	466	213			27	01N	14E
AMC 035842	PINTO COPPER NO. 5 (A)	466	214			27	01N	14E
AMC 035843	PINTO COPPER NO. 6 (A)	466	219			28	01N	14E
AMC 035844	PINTO COPPER NO. 7 (A)	466	222			28	01N	14E
AMC 035845	PINTO COPPER NO. 8 (A)	466	223			28	01N	14E
AMC 035846	PINTO COPPER NO. 9 (A)	466	205			28	01N	14E
AMC 035847	PINTO COPPER NO. 10 (A)	466	206			28	01N	14E
AMC 035848	PINTO COPPER NO. 11 (A)	466	207			28	01N	14E
AMC 035849	PINTO COPPER NO. 12 (A)	466	208			28	01N	14E
AMC 035850	PINTO COPPER NO. 13 (A)	466	209			28	01N	14E
AMC 039092	KAY 1	262	305	471	40	15	01N	14E
AMC 039093	KAY 2	262	306	471	41	15	01N	14E
AMC 039094	KAY 3	262	307	471	42	15	01N	14E
AMC 039095	KAY 4	262	308	471	43	15	01N	14E
AMC 039096	KAY 5	262	309	471	44	15	01N	14E
AMC 039097	KAY 6	262	310	471	45	15	01N	14E
AMC 039098	KAY 7	262	311	471	46	15	01N	14E
AMC 039099	KAY 8	262	312	471	47	15	01N	14E
AMC 039100	KAY 9	262	313	471	48	15	01N	14E
AMC 039101	KAY 10	262	314	471	49	15	01N	14E

PHOENIX, ARIZONA

2006 AUG 7 P 2:51

RECEIVED
BLM
QUARTZ SITE OFFICE

RE 8/10/06

42/c

EXHIBIT A

County: Gila

State: AZ

BLM Serial #	Claim Name	Original Recording		Amended Recording		Sec	Twp	Range
		Recording #	Page #	Recording #	Page #			
AMC 039102	KAY 11	262	315	471	50	15	01N	14E
AMC 039103	KAY 12	262	316	471	51	15	01N	14E
AMC 039104	KAY 13	262	317	471	52	15	01N	14E
AMC 039105	KAY 14	262	318	471	53	15	01N	14E
AMC 039106	KAY 15	262	319	471	54	15	01N	14E
AMC 039107	KAY 16	262	320	471	55	15	01N	14E
AMC 039108	KAY 17	262	321	471	56	22	01N	14E
AMC 039109	KAY 18	262	322	471	57	21	01N	14E
AMC 039110	KAY 19	262	323	471	58	22	01N	14E
AMC 039111	KAY 20	262	324	471	59	21	01N	14E
AMC 039112	KAY 21	262	325	471	60	22	01N	14E
AMC 039113	KAY 22	262	326	471	61	21	01N	14E
AMC 039114	KAY 23	262	327	471	62	22	01N	14E
AMC 039137	KAY 50	262	352	471	85	14	01N	14E
AMC 039138	KAY 51	262	353	471	86	14	01N	14E
AMC 039144	KAY 57	262	359	471	92	10	01N	14E
AMC 039145	KAY 58	262	360	471	93	09	01N	14E
AMC 039162	KAY 81	264	328	471	110	15	01N	14E
AMC 039163	KAY 82	264	329	471	111	15	01N	14E
AMC 039165	KAY 85	262	373	471	113	22	01N	14E
AMC 039166	KAY 86	262	374	471	114	22	01N	14E
AMC 039167	KAY 87	262	375	471	115	15	01N	14E
AMC 039168	KAY 88	262	376	471	116	22	01N	14E
AMC 039169	KAY 89	262	377	471	117	15	01N	14E
AMC 039170	KAY 90	262	378	471	118	15	01N	14E
AMC 039171	KAY 91	262	379	471	119	15	01N	14E
AMC 039172	KAY 92	262	380	471	120	15	01N	14E
AMC 039173	KAY 93	262	381	471	121	15	01N	14E
AMC 039174	KAY 94	262	382	471	122	15	01N	14E
AMC 039175	KAY 95	262	383	471	123	15	01N	14E
AMC 039176	KAY 96	262	384	471	124	15	01N	14E
AMC 039177	KAY 97	262	385	471	125	15	01N	14E
AMC 039178	KAY 98	262	386	471	126	15	01N	14E
AMC 039179	KAY 99	262	387	471	127	15	01N	14E
AMC 039180	KAY 100	262	388	471	128	15	01N	14E
AMC 039181	KAY 101	262	389	471	129	15	01N	14E
AMC 039182	KAY 102	262	390	471	130	15	01N	14E
AMC 039183	KAY 103	262	391	471	131	15	01N	14E
AMC 039184	KAY 104	262	392	471	132	15	01N	14E
AMC 039185	KAY 108	262	396	471	133	09	01N	14E
AMC 039186	KAY 109	270	267	471	134	22	01N	14E
AMC 039187	KAY 110	270	268	471	135	21	01N	14E

RECEIVED
 B.L.M. AZ STATE OFFICE
 2006 AUG - 7 P 2:51
 PHOENIX, ARIZONA

42/c

EXHIBIT A

County: Gila

State: AZ

BLM Serial #	Claim Name	Original Recording		Amended Recording		Sec	Twp	Range
		Recording #	Page #	Recording #	Page #			
AMC 039188	KAY 111	270	269	471	136	22	01N	14E
AMC 039189	KAY 112	270	270	471	137	21	01N	14E
AMC 039190	KAY 113	270	271	471	138	22	01N	14E
AMC 039191	KAY 114	270	272	471	139	22	01N	14E
AMC 048124	DESERTER	20	16	24	239	22	01N	14E
AMC 048125	CHIEF #3	25	79	24	240	22	01N	14E
AMC 048126	CHIEF #4	25	80	24	241	22	01N	14E
AMC 048127	CHIEF #5	25	81	24	242	22	01N	14E
AMC 048128	CHIEF #6	25	82	24	243	22	01N	14E
AMC 048129	RESCUE MILL	270	576			16	01N	15E
AMC 049306	IL 75	216	443			35	01N	14E
AMC 049308	IL 77	216	445			35	01N	14E
AMC 049312	IL 81	216	449			35	01N	14E
AMC 049313	IL 82	216	450			35	01N	14E
AMC 049314	IL 88	216	516			03	01S	14E
AMC 049316	IL 90	216	518			03	01S	14E
AMC 049318	IL 92	216	520			03	01S	14E
AMC 049319	IL 93	216	521			03	01S	14E
AMC 049320	IL 94	216	522			03	01S	14E
AMC 049329	IL 103	216	531			03	01S	14E
AMC 049332	IL 108	216	536			03	01S	14E
AMC 049333	IL 109	216	537			03	01S	14E
AMC 049334	IL 110	216	538			03	01S	14E
AMC 049335	IL 111	216	539			03	01S	14E
AMC 049336	IL 112	216	540			03	01S	14E
AMC 049337	IL 113	216	541			03	01S	14E
AMC 049338	IL 114	216	542			03	01S	14E
AMC 049339	IL 115	216	543			03	01S	14E
AMC 049340	IL 116	216	544			03	01S	14E
AMC 049341	IL 117	216	545			03	01S	14E
AMC 049342	IL 118	216	546			03	01S	14E
AMC 049343	IL 119	216	547			03	01S	14E
AMC 049344	IL 120	216	550			33	01N	14E
AMC 049345	IL 121	216	551	305	422	33	01N	14E
AMC 049346	IL 122	216	552			33	01N	14E
AMC 049347	IL 123	216	553	305	421	33	01N	14E
AMC 049348	IL 124	216	554			33	01N	14E
AMC 049349	IL 125	216	555			33	01N	14E
AMC 049350	IL 126	216	556			33	01N	14E
AMC 049351	IL 127	216	557			33	01N	14E
AMC 049352	IL 128	216	558			33	01N	14E
AMC 049353	IL 129	216	559			33	01N	14E

RECEIVED
 BLM STATE OFFICE
 PHOENIX, ARIZONA
 2006 AUG -7 P 2:51

Date: 8/4/2006

RE 8/10/06

Page: 3 of 15

42/5

EXHIBIT A

County: Gila

State: AZ

BLM Serial #	Claim Name	Original Recording		Amended Recording		Sec	Twp	Range
		Recording #	Page #	Recording #	Page #			
AMC 049354	IL 130	216	560			33	01N	14E
AMC 049355	IL 131	216	561			33	01N	14E
AMC 049356	IL 132	216	562			33	01N	14E
AMC 049357	IL 133	216	563			33	01N	14E
AMC 049358	IL 134	216	564			33	01N	14E
AMC 049359	IL 135	216	565			33	01N	14E
AMC 049360	IL 136	216	566			33	01N	14E
AMC 049361	IL 137	216	567			33	01N	14E
AMC 049362	IL 138	216	568			33	01N	14E
AMC 049363	IL 139	216	569			33	01N	14E
AMC 049364	IL 143	216	573	305	420	33	01N	14E
AMC 049365	IL 144	216	574	305	419	33	01N	14E
AMC 049366	IL 145	216	575	305	418	33	01N	14E
AMC 049367	IL 146	216	576			33	01N	14E
AMC 049368	IL 147	216	577			33	01N	14E
AMC 049373	IL 152	216	581			33	01N	14E
AMC 049375	IL 154	216	583			33	01N	14E
AMC 049376	IL 155	216	584			33	01N	14E
AMC 049377	IL 156	216	585			33	01N	14E
AMC 049378	IL 157	216	586			33	01N	14E
AMC 049379	IL 158	216	587			33	01N	14E
AMC 049380	IL 159	216	588			33	01N	14E
AMC 049381	IL 160	216	589			33	01N	14E
AMC 049382	IL 161	216	590			33	01N	14E
AMC 049383	IL 162	216	591			33	01N	14E
AMC 049385	IL 168	216	597	305	417	33	01N	14E
AMC 049409	IL 200	216	548			03	01S	14E
AMC 049410	IL 201	216	549			04	01S	14E
AMC 049411	IL 202	230	605			04	01S	14E
AMC 049412	IL 203	230	606			04	01S	14E
AMC 049413	IL 204	230	607			04	01S	14E
AMC 049414	IL 205	230	608			03	01S	14E
AMC 049415	IL 206	230	609			04	01S	14E
AMC 049416	IL 207	230	610			04	01S	14E
AMC 049417	IL 208	230	611			04	01S	14E
AMC 049418	IL 209	230	612			04	01S	14E
AMC 049419	IL 210	230	613			33	01N	14E
AMC 049420	IL 211	230	614			33	01N	14E
AMC 049421	IL 212	230	615			33	01N	14E
AMC 049422	IL 213	230	616			33	01N	14E
AMC 049423	IL 214	230	617			33	01N	14E
AMC 049424	IL 215	230	618			33	01N	14E

RECEIVED
 BLM-AZ STATE OFFICE
 PHOENIX, ARIZONA
 2006 AUG -7 P 2: 51

EXHIBIT A

County: Gila

State: AZ

BLM Serial #	Claim Name	Original Recording		Amended Recording				
		Recording #	Page #	Recording #	Page #	Sec	Twp	Range
AMC 049425	IL 216	230	619			33	01N	14E
AMC 049426	IL 217	230	620			33	01N	14E
AMC 049427	IL 218	230	621			04	01S	14E
AMC 049428	IL 219	230	622			04	01S	14E
AMC 049429	IL 304	299	216			03	01S	14E
AMC 049430	IL 305	299	217			03	01S	14E
AMC 049431	IL 306	299	218			03	01S	14E
AMC 049432	IL 307	299	219			03	01S	14E
AMC 049433	IL 308	299	220			03	01S	14E
AMC 049434	IL 309	299	221			03	01S	14E
AMC 049436	IL 311	305	415			33	01S	14E
AMC 049437	IL 312	305	416			33	01S	14E
AMC 049438	IL 313	308	973			03	01S	14E
AMC 049453	RIDGE 15	344	656			36	01N	14E
AMC 049476	RALSTON 15	337	61			13	01N	14E
AMC 049477	RALSTON 16	337	63			13	01N	14E
AMC 049478	RALSTON 17	337	65			13	01N	14E
AMC 049486	RALSTON 25	337	81			13	01N	14E
AMC 049487	RALSTON 26	337	83			13	01N	14E
AMC 049488	RALSTON 27	337	85			13	01N	14E
AMC 049489	RALSTON 28	337	87			13	01N	14E
AMC 049490	RALSTON 29	337	89			13	01N	14E
AMC 049491	RALSTON 30	337	91			13	01N	14E
AMC 049492	RALSTON 31	337	845			13	01N	14E
AMC 049498	RALSTON 37	337	857			13	01N	14E
AMC 049499	RALSTON 38	337	859			13	01N	14E
AMC 049500	RALSTON 39	337	861			13	01N	14E
AMC 049501	RALSTON 40	337	863			13	01N	14E
AMC 049502	RALSTON 41	337	865			13	01N	14E
AMC 049503	RALSTON 42	337	867			13	01N	14E
AMC 049504	RALSTON 43	337	869			13	01N	14E
AMC 049511	RALSTON 50	337	883			13	01N	14E
AMC 049512	RALSTON 51	337	885			13	01N	14E
AMC 049513	RALSTON 52	337	887			13	01N	14E
AMC 049524	RALSTON 63	337	909			13	01N	14E
AMC 049525	RALSTON 64	337	911			14	01N	14E
AMC 049526	RALSTON 65	337	913			14	01N	14E
AMC 049527	RALSTON 66	337	915			14	01N	14E
AMC 049535	RALSTON 74	337	931			14	01N	14E
AMC 049536	RALSTON 75	337	933			14	01N	14E
AMC 049537	RALSTON 76	337	935			14	01N	14E
AMC 049538	RALSTON 77	337	937			14	01N	14E

RECEIVED
 B.L.S. # 107
 STATE OFFICE
 PHOENIX, ARIZONA
 2006 AUG -7 P 2:51

RE 8/10/06

42/56

EXHIBIT A

County: Gila

State: AZ

BLM Serial #	Claim Name	Original Recording		Amended Recording		Sec	Twp	Range
		Recording #	Page #	Recording #	Page #			
AMC 049539	RALSTON 78	337	939			14	01N	14E
AMC 049542	RALSTON 81	337	945			14	01N	14E
AMC 049543	RALSTON 82	337	947			14	01N	14E
AMC 049544	RALSTON 83	337	949			14	01N	14E
AMC 049577	WEBSTER 1	320	548			13	01N	14E
AMC 049578	WEBSTER 2	320	550			13	01N	14E
AMC 049579	WEBSTER 3	320	552			13	01N	14E
AMC 049580	WEBSTER 4	320	554			13	01N	14E
AMC 049581	WEBSTER 5	320	556			13	01N	14E
AMC 049582	WEBSTER 6	320	558			13	01N	14E
AMC 049583	WEBSTER 7	320	560			13	01N	14E
AMC 049584	WEBSTER 8	320	562			13	01N	14E
AMC 049585	WEBSTER 9	320	564			13	01N	14E
AMC 049586	WEBSTER 10	320	566			13	01N	14E
AMC 049587	WEBSTER 11	320	568			13	01N	14E
AMC 049588	WEBSTER 12	320	570			13	01N	14E
AMC 049589	WEBSTER 13	320	572			13	01N	14E
AMC 049590	WEBSTER 14	320	574			13	01N	14E
AMC 049591	WEBSTER 15	320	576			13	01N	14E
AMC 049592	WEBSTER 16	320	578			13	01N	14E
AMC 049593	WEBSTER 17	320	580			13	01N	14E
AMC 049594	WEBSTER 18	320	582			13	01N	14E
AMC 049595	WEBSTER 19	320	584			13	01N	14E
AMC 049596	WEBSTER 20	320	586			13	01N	14E
AMC 049597	WEBSTER 21	320	588			13	01N	14E
AMC 049598	WEBSTER 22	320	590			13	01N	14E
AMC 049599	WEBSTER 23	320	592			13	01N	14E
AMC 049600	WEBSTER 24	320	594			13	01N	14E
AMC 049601	WEBSTER 25	320	596			13	01N	14E
AMC 049602	WEBSTER 26	320	598			13	01N	14E
AMC 049603	WEBSTER 27	320	600			13	01N	14E
AMC 049604	WEBSTER 28	320	602			13	01N	14E
AMC 049605	WEBSTER 29	320	604			13	01N	14E
AMC 049606	WEBSTER 30	320	606			13	01N	14E
AMC 049607	WEBSTER 31	320	608			13	01N	14E
AMC 049608	WEBSTER 32	320	610			13	01N	14E
AMC 049609	WEBSTER 33	320	612			13	01N	14E
AMC 049610	WEBSTER 34	320	614			13	01N	14E
AMC 049611	WEBSTER 35	320	616			13	01N	14E
AMC 049612	WEBSTER 36	320	618			13	01N	14E
AMC 049613	WEBSTER 37	320	620			13	01N	14E
AMC 049614	WEBSTER 38	320	622			13	01N	14E

RECEIVED
 DEPT. OF
 AZ STATE OFFICE
 PHOENIX, ARIZONA
 2006 AUG - 7 P 2:52

Handwritten initials

EXHIBIT A

County: Gila

State: AZ

BLM Serial #	Claim Name	Original Recording		Amended Recording		Sec	Twp	Range
		Recording #	Page #	Recording #	Page #			
AMC 049615	WEBSTER 39	320	624			13	01N	14E
AMC 049616	WEBSTER 40	320	626			13	01N	14E
AMC 049617	WEBSTER 41	320	628			13	01N	14E
AMC 049618	WEBSTER 42	320	630			13	01N	14E
AMC 049619	WEBSTER 43	320	632			13	01N	14E
AMC 049620	WEBSTER 44	320	634			13	01N	14E
AMC 049621	WEBSTER 45	320	636			13	01N	14E
AMC 049622	WEBSTER 46	320	638			13	01N	14E
AMC 049623	WEBSTER 47	323	813			13	01N	14E
AMC 049624	WEBSTER 48	323	814			13	01N	14E
AMC 051319	JOAN MILL SITE 25	288	737	291	81	36	01N	14E
AMC 051320	JOAN MILL SITE 34	288	746	637	799	35	01N	14E
AMC 051321	JOAN MILL SITE 42	288	754	637	802	35	01N	14E
AMC 051322	JOAN MILL SITE 43	288	755	637	805	35	01N	14E
AMC 051323	JOAN MILL SITE 48	288	760	637	808	35	01N	14E
AMC 051324	JOAN MILL SITE 49	288	761	637	811	35	01N	14E
AMC 051325	JOAN MILL SITE 53	288	765	637	814	35	01N	14E
AMC 051326	JOAN MILL SITE 54	288	766	637	817	35	01N	14E
AMC 052072	G E 1	214	466	558	577	17	01N	15E
AMC 052073	G E 2	214	467	558	580	17	01N	15E
AMC 052074	G E 3	214	468	558	583	17	01N	15E
AMC 052075	G E 4	214	469	558	586	17	01N	15E
AMC 052076	G E 5	214	470	558	589	17	01N	15E
AMC 052077	G E 6	214	471	558	592	17	01N	15E
AMC 052078	G E 7	214	472	558	595	17	01N	15E
AMC 052079	G E 8	214	473	558	598	17	01N	15E
AMC 052080	G E 9	214	474	558	601	17	01N	15E
AMC 052081	G E 10	214	475	558	604	17	01N	15E
AMC 052082	G E 11	214	476			18	01N	15E
AMC 052083	G E 12	214	477			18	01N	15E
AMC 052084	G E 13	214	478			18	01N	15E
AMC 052088	DIVIDE #2	36	522	261	437	14	01N	14E
AMC 052090	DIVIDE #4	36	524	261	441	13	01N	14E
AMC 052091	DIVIDE #5	36	525	261	443	13	01N	14E
AMC 052092	DIVIDE #6	36	526	261	445	13	01N	14E
AMC 052093	DIVIDE #7	36	527	261	447	13	01N	14E
AMC 052094	DIVIDE #8	36	528	261	449	14	01N	14E
AMC 052095	DIVIDE #9	36	529	261	451	14	01N	14E
AMC 052096	DIVIDE #10	36	530	261	453	13	01N	14E
AMC 052097	DIVIDE #11	36	564	261	455	13	01N	14E
AMC 052103	LUCHILLA	22	76	75	164	13	01N	14E
AMC 052104	LUCHILLA NO. 2	18	56	75	163	13	01N	14E

B.L.M. AZ STATE OFFICE
 RECEIVED
 2006 AUG -7 P 2:52
 PHOENIX, ARIZONA

EXHIBIT A

County: Gila

State: AZ

BLM Serial #	Claim Name	Original Recording		Amended Recording		Sec	Twp	Range
		Recording #	Page #	Recording #	Page #			
AMC 052105	LUCHILLA NO. 3	48	236	76	307	13	01N	14E
AMC 052106	LUCHILLA FRACTION	38	624	42	167	13	01N	14E
AMC 052107	RAVEN	22	77	82	150	13	01N	14E
AMC 052108	MANZANITA NO. 2	17	85	75	162	13	01N	14E
AMC 052109	MANZANITA NO. 3	18	17	82	148	13	01N	14E
AMC 052110	I. C.	36	548	75	161	13	01N	14E
AMC 052111	I. C. #2	47	438			13	01N	14E
AMC 052112	GOLD COIN NO. 2	46	470	82	152	13	01N	14E
AMC 052113	GOLD COIN NO. 4	48	187	82	151	13	01N	14E
AMC 052114	BLACK EAGLE NO. 1	48	169	82	149	13	01N	14E
AMC 052115	GOLD BAR NO. 1	48	446			13	01N	14E
AMC 052116	GOLD BAR #2	48	447			13	01N	14E
AMC 052121	RALSTON 3	261	459			24	01N	14E
AMC 052122	RALSTON 4	261	460			13	01N	14E
AMC 052123	RALSTON 5	261	461			13	01N	14E
AMC 052124	RALSTON 6	261	462			13	01N	14E
AMC 052126	RALSTON 8	261	464			14	01N	14E
AMC 052132	1511551	303	639			15	01N	15.5E
AMC 052133	1511552	303	640			15	01N	15.5E
AMC 052134	2211551	303	641			15	01N	15.5E
AMC 052138	2211555	303	645			22	01N	15.5E
AMC 052141	2211558	303	648			22	01N	15.5E
AMC 052172	2711553	303	676			22	01N	15.5E
AMC 052173	HOOPE #3	2	232	295	546	05	01N	15E
AMC 052174	HOOPE #4	2	233	295	548	05	01N	15E
AMC 052175	HOOPE #5	2	234	295	550	31	02N	15E
AMC 052176	HOOPE #6	2	235	295	552	31	02N	15E
AMC 052177	PINK LIMESTONE #1	170	534	295	537	31	02N	15E
AMC 052178	PINK LIMESTONE #2	170	535	295	539	31	02N	15E
AMC 052179	PINK LIMESTONE 3	295	541			31	02N	15E
AMC 052180	PINK LIMESTONE 4	295	542			31	02N	15E
AMC 052181	PINK LIMESTONE 5	295	543			31	02N	15E
AMC 052182	PINK LIMESTONE 6	295	544			31	02N	15E
AMC 052183	PINK LIMESTONE 7	295	545			31	02N	15E
AMC 052184	CONCHO NO. 3	35	172	211	71	33	01N	14E
AMC 052185	CONCHO NO. 4	35	173	211	73	33	01N	14E
AMC 052188	BLUEBIRD	46	580			34	01N	14E
AMC 052190	BUSY BEE	48	287	301	927	34	01N	14E
AMC 052192	ROSCOE #3	69	76			33	01N	14E
AMC 052194	ROSCOE #9	69	425			33	01N	14E
AMC 052195	CLAY NO. 3	176	103	301	929	34	01N	14E
AMC 052197	CLAY NO. 5	176	105	299	163	03	01S	14E

RECEIVED
 BLM - AZ STATE OFFICE
 PHOENIX, ARIZONA
 2006 AUG -7 P 2: 52

42/8

EXHIBIT A

County: Gila

State: AZ

BLM Serial #	Claim Name	Original Recording		Amended Recording		Sec	Twp	Range
		Recording #	Page #	Recording #	Page #			
AMC 052198	CLAY NO. 6	201	571			03	01S	14E
AMC 052203	CLAY 11	205	359			33	01N	14E
AMC 052204	CLAY 12	205	360			03	01S	14E
AMC 052205	CLAY 13	205	613			03	01S	14E
AMC 052206	CLAY 14	205	614			03	01S	14E
AMC 052207	CLAY 15	205	615			03	01S	14E
AMC 052208	CLAY 16	205	616	299	165	03	01S	14E
AMC 052209	CLAY 17	205	617			03	01S	14E
AMC 052210	CLAY 18	205	618			34	01N	14E
AMC 052212	MILLY	192	286			34	01N	14E
AMC 052215	ROBBY	192	289			35	01N	14E
AMC 052217	JANET	192	291			35	01N	14E
AMC 052220	ROSCOE 10	207	85			33	01N	14E
AMC 052221	ROSCOE 11	205	355			33	01N	14E
AMC 052222	ROSCOE 12	205	356			33	01N	14E
AMC 052223	ROSCOE 13	205	357			33	01N	14E
AMC 052224	ROSCOE 14	206	455	208	201	33	01N	14E
AMC 052226	BOSCOE 1	207	76			33	01N	14E
AMC 052227	BOSCOE 2	207	77			33	01N	14E
AMC 052228	BOSCOE 3	205	351	207	78	33	01N	14E
AMC 052229	BOSCOE 4	207	79			33	01N	14E
AMC 052230	BOSCOE 5	205	353			33	01N	14E
AMC 052231	BOSCOE 6	207	80			33	01N	14E
AMC 052232	BOSCOE 7	207	81			33	01N	14E
AMC 052233	BOSCOE 8	207	82			33	01N	14E
AMC 052234	BOSCOE 9	207	83			33	01N	14E
AMC 052235	BOSCOE 10	207	84	208	200	33	01N	14E
AMC 052236	BOSCOE 24	207	106			33	01N	14E
AMC 052237	BOSCOE 25	208	202			33	01N	14E
AMC 052238	ROBBY ANNEX	207	86			35	01N	14E
AMC 052239	SUNSHINE ANNEX	207	87			35	01N	14E
AMC 052240	MILLY ANNEX	207	88			35	01N	14E
AMC 052241	LADY BIRD VISTA 1	224	450	757	305	02	01S	14E
AMC 052242	STANDARD NO. 15	227	483			33	01N	14E
AMC 052246	BILL SHAFT NO. 3	37	562	76	60	34	01N	14E
AMC 052247	BILL SHAFT NO. 4	37	563	76	61	34	01N	14E
AMC 052248	BILL SHAFT NO. 5	37	564	76	62	34	01N	14E
AMC 052259	MGO #ONE	170	532			31	02N	15E
AMC 052260	MGO #2	170	533			31	02N	15E
AMC 052261	MGO 3	295	554			31	02N	15E
AMC 052262	MGO 4	295	555			31	02N	15E
AMC 052263	MGO 5	314	487			31	02N	15E

PHOENIX, ARIZONA
 2006 AUG - 7 P 2: 52
 P.M. AZ STATE OFFICE
 RECEIVED

Date: 8/4/2006

RE 8/10/06

Page: 9 of 15

42/8

EXHIBIT A

County: Gila

State: AZ

BLM Serial#	Claim Name	Original Recording		Amended Recording		Sec	Twp	Range
		Recording #	Page #	Recording #	Page #			
AMC 052264 ✓	HOOPES PLACER NO. 2	190	347			31	02N	15E
AMC 097788	F.C. NO. 5	494	457			14	01N	14E
AMC 097789	F.C. NO. 6	494	459			14	01N	14E
AMC 097790	F.C. NO. 7	494	461			14	01N	14E
AMC 097791	F.C. NO. 8	494	463			14	01N	14E
AMC 097792	F.C. NO. 9	494	465			14	01N	14E
AMC 097793	F.C. NO. 10	494	467			14	01N	14E
AMC 131768	KAY 142	536	11			09	01N	14E
AMC 131769	KAY 143	536	13			10	01N	14E
AMC 265777 ✓	CHIEF FRACTION	694	559			22	01S	14E
AMC 293003	AUGUST MINE FRACTION	757	303			02	01S	14E
AMC 299053	CCWC-1	779	948			10	01N	14E
AMC 299054	CCWC-2	779	950			10	01N	14E
AMC 299055	CCWC-3	779	952			10	01N	14E
AMC 299056	CCWC-4	779	955			10	01N	14E
AMC 299057	CCWC-5	779	958			10	01N	14E
AMC 299058	CCWC-6	779	961			10	01N	14E
AMC 299059	CCWC-7	779	964			10	01N	14E
AMC 299060	CCWC-8	779	967			10	01N	14E
AMC 299061 ✓	CCWC-9	779	970			10	01N	14E
AMC 299062	CCWC-10	779	973			15	01N	14E
AMC 299063	CCWC-11	779	976			15	01N	14E
AMC 299064	CCWC-12	779	979			10	01N	14E
AMC 299065	CCWC-13	779	982			14	01N	14E
AMC 299066	CCWC-14	779	985			14	01N	14E
AMC 299067	CCWC-15	779	988			14	01N	14E
AMC 299068	CCWC-16	779	991			14	01N	14E
AMC 299069	CCWC-17	779	993			14	01N	14E
AMC 299070 ✓	CCWC-18	779	996			14	01N	14E
AMC 299071 ✓	CCWC-19	779	999			14	01N	14E
AMC 299072	CCWC-20	780	01			14	01N	14E
AMC 303011	CMC-OX 001	793	262			03	01S	14E
AMC 308180	CMHR-2611557	809	724			26	01N	15.5E
AMC 308181	CMHR-2611558	809	726			26	01N	15.5E
AMC 309608	MGO #6	818	671			31	02N	15E
AMC 312258	CMC-OX 010	823	821	95-660969		03	01S	14E
AMC 312259	CMC-OX 011	823	824	95-660970		03	01S	14E
AMC 312260	CMC-OX 012	823	827	95-660971		03	01S	14E
AMC 312261	CMC-OX 013	823	830	95-660972		03	01S	14E
AMC 312262 ✓	CMC-OX 014	823	833	95-660973		03	01S	14E
AMC 327648	FUTURE 1 MILL SITE	93-637242				21	01N	14E
AMC 327649	FUTURE 2 MILL SITE	93-637243				21	01N	14E

RECEIVED
 BLM AZ STATE OFFICE
 PHOENIX, ARIZONA
 2006 AUG - 7 P 2: 52

Handwritten initials/signature

EXHIBIT A

County: Gila

State: AZ

BLM Serial #	Claim Name	Original Recording		Amended Recording		Sec	Twp	Range
		Recording #	Page #	Recording #	Page #			
AMC 327650	FUTURE 3 MILL SITE	93-637244				21	01N	14E
AMC 327651	FUTURE 4 MILL SITE	93-637245				21	01N	14E
AMC 327652	FUTURE 5 MILL SITE	93-637246				21	01N	14E
AMC 327653	FUTURE 6 MILL SITE	93-637247				21	01N	14E
AMC 327654	FUTURE 7 MILL SITE	93-637248				21	01N	14E
AMC 327655	FUTURE 8 MILL SITE	93-637249				21	01N	14E
AMC 327657	FUTURE 9 MILL SITE	93-637250				21	01N	14E
AMC 327658	FUTURE 10 MILL SITE	93-637251				21	01N	14E
AMC 327659	FUTURE 11 MILL SITE	93-637252				21	01N	14E
AMC 327660	FUTURE 12 MILL SITE	93-637253				21	01N	14E
AMC 327661	FUTURE 13 MILL SITE	93-637254				21	01N	14E
AMC 327662	FUTURE 14 MILL SITE	93-637255				21	01N	14E
AMC 327663	FUTURE 15 MILL SITE	93-637256				21	01N	14E
AMC 327664	FUTURE 16 MILL SITE	93-637257				21	01N	14E
AMC 327665	FUTURE 17 MILL SITE	93-637258				21	01N	14E
AMC 327666	FUTURE 18 MILL SITE	93-637259				21	01N	14E
AMC 327667	FUTURE 19 MILL SITE	93-637260				21	01N	14E
AMC 327668	FUTURE 20 MILL SITE	93-637261				21	01N	14E
AMC 327669	FUTURE 21 MILL SITE	93-637262				21	01N	14E
AMC 327670	FUTURE 22 MILL SITE	93-637263				21	01N	14E
AMC 327671	FUTURE 23 MILL SITE	93-637264				21	01N	14E
AMC 327672	FUTURE 24 MILL SITE	93-637265				21	01N	14E
AMC 327673	FUTURE 25 MILL SITE	93-637266				21	01N	14E
AMC 327674	FUTURE 26 MILL SITE	93-637267				28	01N	14E
AMC 327675	FUTURE 27 MILL SITE	93-637268				28	01N	14E
AMC 327676	FUTURE 28 MILL SITE	93-637269				28	01N	14E
AMC 327677	FUTURE 29 MILL SITE	93-637270				28	01N	14E
AMC 327678	FUTURE 30 MILL SITE	93-637271				21	01N	14E
AMC 327679	FUTURE 31 MILL SITE	93-637272				21	01N	14E
AMC 327680	FUTURE 32 MILL SITE	93-637273				21	01N	14E
AMC 327681	FUTURE 33 MILL SITE	93-637274				21	01N	14E
AMC 327682	FUTURE 34 MILL SITE	93-637275				21	01N	14E
AMC 327683	FUTURE 35 MILL SITE	93-637276				21	01N	14E
AMC 327684	FUTURE 36 MILL SITE	93-637277				21	01N	14E
AMC 327685	FUTURE 37 MILL SITE	93-637278				21	01N	14E
AMC 327686	FUTURE 38 MILL SITE	93-637279				21	01N	14E
AMC 327687	FUTURE 39 MILL SITE	93-637280				21	01N	14E
AMC 327688	FUTURE 40 MILL SITE	93-637281				21	01N	14E
AMC 327689	FUTURE 41 MILL SITE	93-637282				21	01N	14E
AMC 327690	FUTURE 42 MILL SITE	93-637283				21	01N	14E
AMC 327691	FUTURE 43 MILL SITE	93-637284				28	01N	14E
AMC 327692	FUTURE 44 MILL SITE	93-637285				28	01N	14E

RECEIVED
 B.L.M. AZ STATE OFFICE
 PHOENIX, ARIZONA
 2006 AUG -7 P 2:52

42/82

EXHIBIT A

County: Gila

State: AZ

BLM Serial #	Claim Name	Original Recording		Amended Recording		Sec	Twp	Range
		Recording #	Page #	Recording #	Page #			
AMC 327693	FUTURE 45 MILL SITE	93-637286				28	01N	14E
AMC 327694	FUTURE 46 MILL SITE	93-637287				28	01N	14E
AMC 327695	FUTURE 47 MILL SITE	93-637288				21	01N	14E
AMC 327696	FUTURE 48 MILL SITE	93-637289				21	01N	14E
AMC 327697	FUTURE 49 MILL SITE	93-637290				21	01N	14E
AMC 327698	FUTURE 50 MILL SITE	93-637291				21	01N	14E
AMC 327699	FUTURE 51 MILL SITE	93-637292				21	01N	14E
AMC 327700	FUTURE 52 MILL SITE	93-637293				21	01N	14E
AMC 327701	FUTURE 53 MILL SITE	93-637294				21	01N	14E
AMC 327702	FUTURE 54 MILL SITE	93-637295				21	01N	14E
AMC 327703	FUTURE 55 MILL SITE	93-637296				21	01N	14E
AMC 327704	FUTURE 56 MILL SITE	93-637297				21	01N	14E
AMC 327705	FUTURE 57 MILL SITE	93-637298				21	01N	14E
AMC 327706	FUTURE 58 MILL SITE	93-637299				21	01N	14E
AMC 327707	FUTURE 59 MILL SITE	93-637300				21	01N	14E
AMC 327708	FUTURE 60 MILL SITE	93-637301				28	01N	14E
AMC 327709	FUTURE 61 MILL SITE	93-637302				28	01N	14E
AMC 327710	FUTURE 62 MILL SITE	93-637303				28	01N	14E
AMC 327711	FUTURE 63 MILL SITE	93-637304				28	01N	14E
AMC 327712	FUTURE 64 MILL SITE	93-637305				21	01N	14E
AMC 327713	FUTURE 65 MILL SITE	93-637306				21	01N	14E
AMC 327714	FUTURE 66 MILL SITE	93-637307				21	01N	14E
AMC 327715	FUTURE 67 MILL SITE	93-637308				21	01N	14E
AMC 327716	FUTURE 68 MILL SITE	93-637309				21	01N	14E
AMC 327717	FUTURE 69 MILL SITE	93-637310				21	01N	14E
AMC 327718	FUTURE 70 MILL SITE	93-637311				21	01N	14E
AMC 327719	FUTURE 71 MILL SITE	93-637312				21	01N	14E
AMC 327720	FUTURE 72 MILL SITE	93-637313				21	01N	14E
AMC 327721	FUTURE 73 MILL SITE	93-637314				21	01N	14E
AMC 327722	FUTURE 74 MILL SITE	93-637315				21	01N	14E
AMC 327723	FUTURE 75 MILL SITE	93-637316				21	01N	14E
AMC 327724	FUTURE 76 MILL SITE	93-637317				21	01N	14E
AMC 327725	FUTURE 77 MILL SITE	93-637318				28	01N	14E
AMC 327726	FUTURE 78 MILL SITE	93-637319				28	01N	14E
AMC 327727	FUTURE 79 MILL SITE	93-637320				28	01N	14E
AMC 327728	FUTURE 80 MILL SITE	93-637321				28	01N	14E
AMC 327729	FUTURE 81 MILL SITE	93-637322				21	01N	14E
AMC 327730	FUTURE 82 MILL SITE	93-637323				21	01N	14E
AMC 327731	FUTURE 83 MILL SITE	93-637324				21	01N	14E
AMC 327732	FUTURE 84 MILL SITE	93-637325				21	01N	14E
AMC 327733	FUTURE 85 MILL SITE	93-637326				21	01N	14E
AMC 327734	FUTURE 86 MILL SITE	93-637327				21	01N	14E

PHOENIX, ARIZONA

2006 AUG -1 P 2:52

RECEIVED
OFFICE OF THE
STATE CLERK
PHOENIX, ARIZONA

42/15

EXHIBIT A

County: Gila

State: AZ

BLM Serial #	Claim Name	Original Recording		Amended Recording		Sec	Twp	Range
		Recording #	Page #	Recording #	Page #			
AMC 327735 ✓	FUTURE 87 MILL SITE	93-637328				21	01N	14E
AMC 327736	FUTURE 88 MILL SITE	93-637329				21	01N	14E
AMC 327737	FUTURE 89 MILL SITE	93-637330				21	01N	14E
AMC 327738	FUTURE 90 MILL SITE	93-637331				21	01N	14E
AMC 327739	FUTURE 91 MILL SITE	93-637332				21	01N	14E
AMC 327740	FUTURE 92 MILL SITE	93-637333				21	01N	14E
AMC 327741	FUTURE 93 MILL SITE	93-637334				21	01N	14E
AMC 327742	FUTURE 94 MILL SITE	93-637335				28	01N	14E
AMC 327743 ✓	FUTURE 95 MILL SITE	93-637336				28	01N	14E
AMC 327744 ✓	FUTURE 96 MILL SITE	93-637337				28	01N	14E
AMC 327745	FUTURE 97 MILL SITE	93-637338				28	01N	14E
AMC 327746	FUTURE 98 MILL SITE	93-637339				28	01N	14E
AMC 327747	FUTURE 99 MILL SITE	93-637340				28	01N	14E
AMC 327748	FUTURE 100 MILL SITE	93-637341				28	01N	14E
AMC 327749	FUTURE 101 MILL SITE	93-637342				28	01N	14E
AMC 327750	FUTURE 102 MILL SITE	93-637343				28	01N	14E
AMC 327751	FUTURE 103 MILL SITE	93-637344				28	01N	14E
AMC 327752	FUTURE 104 MILL SITE	93-637345				28	01N	14E
AMC 327753 ✓	FUTURE 105 MILL SITE	93-637346				21	01N	14E
AMC 327755 ✓	FUTURE 107 MILL SITE	93-637348				21	01N	14E
AMC 327756	FUTURE 108 MILL SITE	93-637349				21	01N	14E
AMC 327757	FUTURE 109 MILL SITE	93-637350				21	01N	14E
AMC 327758	FUTURE 110 MILL SITE	93-637351				21	01N	14E
AMC 327759	FUTURE 111 MILL SITE	93-637352				28	01N	14E
AMC 327760	FUTURE 112 MILL SITE	93-637353				28	01N	14E
AMC 327761	FUTURE 113 MILL SITE	93-637354				28	01N	14E
AMC 327762	FUTURE 114 MILL SITE	93-637355				28	01N	14E
AMC 327763	FUTURE 115 MILL SITE	93-637356				22	01N	14E
AMC 327764 ✓	FUTURE 116 MILL SITE	93-637357				22	01N	14E
AMC 327765 ✓	FUTURE 117 MILL SITE	93-637358				22	01N	14E
AMC 327766	FUTURE 118 MILL SITE	93-637359				22	01N	14E
AMC 327767	FUTURE 119 MILL SITE	93-637360				22	01N	14E
AMC 327768	FUTURE 120 MILL SITE	93-637361				22	01N	14E
AMC 327769	FUTURE 121 MILL SITE	93-637362				22	01N	14E
AMC 327770	FUTURE 122 MILL SITE	93-637363				22	01N	14E
AMC 327771	FUTURE 123 MILL SITE	93-637364				22	01N	14E
AMC 327772	FUTURE 124 MILL SITE	93-637365				22	01N	14E
AMC 327773	FUTURE 125 MILL SITE	93-637366				22	01N	14E
AMC 327774 ✓	FUTURE 126 MILL SITE	93-637367				22	01N	14E
AMC 327775 ✓	FUTURE 127 MILL SITE	93-637368				22	01N	14E
AMC 327776	FUTURE 128 MILL SITE	93-637369				27	01N	14E
AMC 327777	FUTURE 129 MILL SITE	93-637370				27	01N	14E

PHOENIX, ARIZONA

2006 AUG - 7 P 2:52

RECEIVED
NO. 15
2006 AUG 7 06:00
STATE OF ARIZONA

Date: 8/4/2006

RE 8/10/06

426

EXHIBIT A

County: Gila

State: AZ

BLM Serial #	Claim Name	Original Recording		Amended Recording		Sec	Twp	Range
		Recording #	Page #	Recording #	Page #			
AMC 327778 ✓	FUTURE 130 MILL SITE	93-637371				27	01N	14E
AMC 327779	FUTURE 131 MILL SITE	93-637372				27	01N	14E
AMC 327780	FUTURE 132 MILL SITE	93-637373				22	01N	14E
AMC 327781	FUTURE 133 MILL SITE	93-637374				22	01N	14E
AMC 327782	FUTURE 134 MILL SITE	93-637375				22	01N	14E
AMC 327783	FUTURE 135 MILL SITE	93-637376				22	01N	14E
AMC 327784	FUTURE 136 MILL SITE	93-637377				22	01N	14E
AMC 327785	FUTURE 137 MILL SITE	93-637378				22	01N	14E
AMC 327786	FUTURE 138 MILL SITE	93-637379				22	01N	14E
AMC 327787 ✓	FUTURE 139 MILL SITE	93-637380				22	01N	14E
AMC 327788	FUTURE 140 MILL SITE	93-637381				22	01N	14E
AMC 327789	FUTURE 141 MILL SITE	93-637382				22	01N	14E
AMC 327790	FUTURE 142 MILL SITE	93-637383				22	01N	14E
AMC 327791	FUTURE 143 MILL SITE	93-637384				22	01N	14E
AMC 327792	FUTURE 144 MILL SITE	93-637385				22	01N	14E
AMC 327793	FUTURE 145 MILL SITE	93-637386				27	01N	14E
AMC 327794	FUTURE 146 MILL SITE	93-637387				27	01N	14E
AMC 327795	FUTURE 147 MILL SITE	93-637388				27	01N	14E
AMC 327796	FUTURE 148 MILL SITE	93-637389				27	01N	14E
AMC 327797 ✓	FUTURE 149 MILL SITE	93-637390				22	01N	14E
AMC 327798	FUTURE 150 MILL SITE	93-637391				22	01N	14E
AMC 327799	FUTURE 151 MILL SITE	93-637392				22	01N	14E
AMC 327800	FUTURE 152 MILL SITE	93-637393				22	01N	14E
AMC 327801	FUTURE 153 MILL SITE	93-637394				22	01N	14E
AMC 327802	FUTURE 154 MILL SITE	93-637395				22	01N	14E
AMC 327803	FUTURE 155 MILL SITE	93-637396				22	01N	14E
AMC 327804	FUTURE 156 MILL SITE	93-637397				22	01N	14E
AMC 327805	FUTURE 157 MILL SITE	93-637398				22	01N	14E
AMC 327810 ✓	FUTURE 162 MILL SITE	93-637403				27	01N	14E
AMC 327811 ✓	FUTURE 163 MILL SITE	93-637404				27	01N	14E
AMC 327812	FUTURE 164 MILL SITE	93-637405				27	01N	14E
AMC 327813	FUTURE 165 MILL SITE	93-637406				27	01N	14E
AMC 327814	FUTURE 166 MILL SITE	93-637407				22	01N	14E
AMC 327815	FUTURE 167 MILL SITE	93-637408				22	01N	14E
AMC 327816	FUTURE 168 MILL SITE	93-637409				22	01N	14E
AMC 327817	FUTURE 169 MILL SITE	93-637410				22	01N	14E
AMC 327818	FUTURE 170 MILL SITE	93-637411				22	01N	14E
AMC 327819	FUTURE 171 MILL SITE	93-637412				22	01N	14E
AMC 327820 ✓	FUTURE 172 MILL SITE	93-637413				22	01N	14E
AMC 327821 ✓	FUTURE 173 MILL SITE	93-637414				22	01N	14E
AMC 327822	FUTURE 174 MILL SITE	93-637415				22	01N	14E
AMC 327827	FUTURE 179 MILL SITE	93-637420				27	01N	14E

RECEIVED
 BLM AZ STATE OFFICE
 PHOENIX, ARIZONA
 2006 AUG -7 P 2: 52

Date: 8/4/2006

RE 8/10/06

Page: 14 of 15

42/SC

EXHIBIT A

County: Gila

State: AZ

BLM Serial #	Claim Name	Original Recording		Amended Recording		Sec	Twp	Range
		Recording #	Page #	Recording #	Page #			
AMC 327828	FUTURE 180 MILL SITE	93-637421				27	01N	14E
AMC 327829	FUTURE 181 MILL SITE	93-637422				27	01N	14E
AMC 327830	FUTURE 182 MILL SITE	93-637423				27	01N	14E
AMC 327831	FUTURE 183 MILL SITE	93-637424				22	01N	14E
AMC 327832	FUTURE 184 MILL SITE	93-637425				22	01N	14E
AMC 327833	FUTURE 185 MILL SITE	93-637426				22	01N	14E
AMC 327834	FUTURE 186 MILL SITE	93-637427				22	01N	14E
AMC 327835	FUTURE 187 MILL SITE	93-637428				22	01N	14E
AMC 327836	FUTURE 188 MILL SITE	93-637429				22	01N	14E
AMC 327837	FUTURE 189 MILL SITE	93-637430				22	01N	14E
AMC 327838	FUTURE 190 MILL SITE	93-637431				22	01N	14E
AMC 327839	FUTURE 191 MILL SITE	93-637432				22	01N	14E
AMC 327840	FUTURE 192 MILL SITE	93-637433				22	01N	14E
AMC 327841	FUTURE 193 MILL SITE	93-637434				22	01N	14E
AMC 327843	FUTURE 195 MILL SITE	93-637436				22	01N	14E
AMC 327844	FUTURE 196 MILL SITE	93-637437				27	01N	14E
AMC 327845	FUTURE 197 MILL SITE	93-637438				27	01N	14E
AMC 327846	FUTURE 198 MILL SITE	93-637439				27	01N	14E
AMC 327847	FUTURE 199 MILL SITE	93-637440				27	01N	14E
AMC 327848	FUTURE 200 MILL SITE	93-637441				28	01N	14E
AMC 327849	FUTURE 201 MILL SITE	93-637442				28	01N	14E
AMC 327850	FUTURE 202 MILL SITE	93-637443				27	01N	14E
AMC 327851	FUTURE 203 MILL SITE	93-637444				27	01N	14E
AMC 327852	FUTURE 204 MILL SITE	93-637445				27	01N	14E
AMC 327854	FUTURE 206 MILL SITE	93-637447				27	01N	14E
AMC 327855	FUTURE 207 MILL SITE	93-637448				27	01N	14E
AMC 330826	CMC-OX 015	94-647102				02	01S	14E
AMC 330834	CMC-OX 023	94-647110				02	01S	14E
AMC 333430	QUARTZ SITE 102	95-660238				21	01N	14E
AMC 333431	QUARTZ SITE 103	95-660239				21	01N	14E
AMC 333432	QUARTZ SITE 104	95-660240				21	01N	14E
AMC 333433	QUARTZ SITE 105	95-660241				21	01N	14E
AMC 333434	QUARTZ SITE 106	95-660242				21	01N	14E
AMC 333435	QUARTZ SITE 107	95-660243				21	01N	14E
AMC 333436	QUARTZ SITE 108	95-660244				20	01N	14E
AMC 333437	QUARTZ SITE 109	95-660245				20	01N	14E
AMC 333438	QUARTZ SITE 121	95-660256				16	01N	14E
AMC 333443	QUARTZ SITE 126	95-660261				16	01N	14E
AMC 333444	QUARTZ SITE 127	95-660262				16	01N	14E

Total # Of Claims: 627

PHOENIX, ARIZONA

2006 AUG -7 P 2:52

RECEIVED
BLM - PHOENIX
STATE OFFICE

United States Department of the Interior
 Bureau of Land Management
 BUSINESS & SUPPORT SVCS DIV
 ONE N CENTRAL AVE
 PHOENIX, AZ 85004 -2203
 Phone: (602) 417-9200

Receipt

No: 1329242

Transaction #: 1374231		<i>RE Entered 8/10/06</i>
Date of Transaction: 08/07/2006		
CUSTOMER:	PHELPS DODGE CORP ONE NORTH CENTRAL #12 PHOENIX, AZ 85004	

LINE #	QTY	DESCRIPTION	REMARKS	UNIT PRICE	TOTAL
1	1.00	LOCATABLE MINERALS / MINING CLAIMS-NOT NEW-UNADJUD, ONE AUTH NO. ONLY / MINING CLAIM MONEY RECEIVED (455) CASES: AMC35795/\$78375.00	MAINT 2007 (627)	- n/a -	78375.00
TOTAL:					\$78,375.00

PAYMENT INFORMATION						
1	AMOUNT:	\$78,375.00	POSTMARKED:	N/A		
	TYPE:	CHECK	RECEIVED:	08/07/2006		
	CHECK NO:	542971				
	NAME:	PHELPS DODGE CORP ONE NORTH CENTRAL #12 PHOENIX AZ 85004				

REMARKS

This receipt was generated by the automated BLM Collections and Billing System and is a paper representation of a portion of the official electronic record contained therein.

Lead Casefiles
for Receipt 1124054
08/08/2005
Don Stillwell
Phelps Dodge Expl Corp

AMC 35792
AMC 39092
AMC 48023
AMC 49212
AMC 50970
AMC 52072
AMC 97784
AMC131760
AMC265777

AMC293003
AMC299053
AMC303011
AMC308180
AMC309608
AMC312258
AMC327648
AMC330834
AMC333428

ENTERED IN COMPUTER

ES 8/15/05

EXHIBIT

County: Gila

State: AZ

BLM Serial #	Claim Name	Original Recording		Amended Recording		Sec	Twp	Range
		Recording #	Page #	Recording #	Page #			
AMC 035795	QUARTZ SITE NO. 4 (A)	466	188			21	01N	14E
AMC 035796	QUARTZ SITE NO. 5 (A)	466	187			21	01N	14E
AMC 035797	QUARTZ SITE NO. 6 (A)	466	186			21	01N	14E
AMC 035798	QUARTZ SITE NO. 7 (A)	466	185			21	01N	14E
AMC 035799	QUARTZ SITE NO. 8 (A)	466	184			21	01N	14E
AMC 035802	QUARTZ SITE NO. 11(A)	466	181			21	01N	14E
AMC 035803	QUARTZ SITE NO. 12(A)	466	180			21	01N	14E
AMC 035804	QUARTZ SITE NO. 13(A)	466	179			21	01N	14E
AMC 035805	QUARTZ SITE NO. 14(A)	466	178			21	01N	14E
AMC 035817	QUARTZ SITE #25 (A)	466	220			22	01N	14E
AMC 035818	QUARTZ SITE #26 (A)	466	221			22	01N	14E
AMC 035819	QUARTZ SITE #27 (A)	466	166			22	01N	14E
AMC 035822	HARDROCK NO. 1 (A)	466	200			15	01N	14E
AMC 035823	HARDROCK NO. 2 (A)	466	193			15	01N	14E
AMC 035826	MOONLIGHT (A)	466	196			21	01N	14E
AMC 035827	BLACK OAK (A)	466	199			21	01N	14E
AMC 035828	BLACK OAK NO. 2 (A)	466	198			21	01N	14E
AMC 035829	BLACK OAK NO. 3 (A)	466	197			22	01N	14E
AMC 035837	PINTO COPPER FRACTION (A)	466	204			28	01N	14E
AMC 035838	PINTO COPPER NO. 1 (A)	466	210			27	01N	14E
AMC 035839	PINTO COPPER NO. 2 (A)	466	211			27	01N	14E
AMC 035840	PINTO COPPER NO. 3 (A)	466	212			27	01N	14E
AMC 035841	PINTO COPPER NO. 4 (A)	466	213			27	01N	14E
AMC 035842	PINTO COPPER NO. 5 (A)	466	214			27	01N	14E
AMC 035843	PINTO COPPER NO. 6 (A)	466	219			28	01N	14E
AMC 035844	PINTO COPPER NO. 7 (A)	466	222			28	01N	14E
AMC 035845	PINTO COPPER NO. 8 (A)	466	223			28	01N	14E
AMC 035846	PINTO COPPER NO. 9 (A)	466	205			28	01N	14E
AMC 035847	PINTO COPPER NO. 10 (A)	466	206			28	01N	14E
AMC 035848	PINTO COPPER NO. 11 (A)	466	207			28	01N	14E
AMC 035849	PINTO COPPER NO. 12 (A)	466	208			28	01N	14E
AMC 035850	PINTO COPPER NO. 13 (A)	466	209			28	01N	14E
AMC 039092	KAY 1	262	305	471	40	15	01N	14E
AMC 039093	KAY 2	262	306	471	41	15	01N	14E
AMC 039094	KAY 3	262	307	471	42	15	01N	14E
AMC 039095	KAY 4	262	308	471	43	15	01N	14E
AMC 039096	KAY 5	262	309	471	44	15	01N	14E
AMC 039097	KAY 6	262	310	471	45	15	01N	14E
AMC 039098	KAY 7	262	311	471	46	15	01N	14E
AMC 039099	KAY 8	262	312	471	47	15	01N	14E
AMC 039100	KAY 9	262	313	471	48	15	01N	14E
AMC 039101	KAY 10	262	314	471	49	15	01N	14E

PHOENIX, ARIZONA

2005 AUG - 8 P 3:01

B.L.M. AZ STATE OFFICE

RECEIVED

Date: 7/26/2005

ENTERED IN REGISTER

RE 8/15/05

428

RECEIVED
B.L.M. AZ STATE OFFICE

2005 AUG -8 P 3: 03

EXHIBIT

County: Gila

State: AZ

PHOENIX, ARIZONA

<u>BLM Serial #</u>	<u>Claim Name</u>	<u>Original Recording</u>		<u>Amended Recording</u>		<u>Sec</u>	<u>Twp</u>	<u>Range</u>
		<u>Recording #</u>	<u>Page #</u>	<u>Recording #</u>	<u>Page #</u>			
AMC 039102	KAY 11	262	315	471	50	15	01N	14E
AMC 039103	KAY 12	262	316	471	51	15	01N	14E
AMC 039104	KAY 13	262	317	471	52	15	01N	14E
AMC 039105	KAY 14	262	318	471	53	15	01N	14E
AMC 039106	KAY 15	262	319	471	54	15	01N	14E
AMC 039107	KAY 16	262	320	471	55	15	01N	14E
AMC 039108	KAY 17	262	321	471	56	22	01N	14E
AMC 039109	KAY 18	262	322	471	57	21	01N	14E
AMC 039110	KAY 19	262	323	471	58	22	01N	14E
AMC 039111	KAY 20	262	324	471	59	21	01N	14E
AMC 039112	KAY 21	262	325	471	60	22	01N	14E
AMC 039113	KAY 22	262	326	471	61	21	01N	14E
AMC 039114	KAY 23	262	327	471	62	22	01N	14E
AMC 039137	KAY 50	262	352	471	85	14	01N	14E
AMC 039138	KAY 51	262	353	471	86	14	01N	14E
AMC 039144	KAY 57	262	359	471	92	10	01N	14E
AMC 039145	KAY 58	262	360	471	93	09	01N	14E
AMC 039162	KAY 81	264	328	471	110	15	01N	14E
AMC 039163	KAY 82	264	329	471	111	15	01N	14E
AMC 039165	KAY 85	262	373	471	113	22	01N	14E
AMC 039166	KAY 86	262	374	471	114	22	01N	14E
AMC 039167	KAY 87	262	375	471	115	15	01N	14E
AMC 039168	KAY 88	262	376	471	116	22	01N	14E
AMC 039169	KAY 89	262	377	471	117	15	01N	14E
AMC 039170	KAY 90	262	378	471	118	15	01N	14E
AMC 039171	KAY 91	262	379	471	119	15	01N	14E
AMC 039172	KAY 92	262	380	471	120	15	01N	14E
AMC 039173	KAY 93	262	381	471	121	15	01N	14E
AMC 039174	KAY 94	262	382	471	122	15	01N	14E
AMC 039175	KAY 95	262	383	471	123	15	01N	14E
AMC 039176	KAY 96	262	384	471	124	15	01N	14E
AMC 039177	KAY 97	262	385	471	125	15	01N	14E
AMC 039178	KAY 98	262	386	471	126	15	01N	14E
AMC 039179	KAY 99	262	387	471	127	15	01N	14E
AMC 039180	KAY 100	262	388	471	128	15	01N	14E
AMC 039181	KAY 101	262	389	471	129	15	01N	14E
AMC 039182	KAY 102	262	390	471	130	15	01N	14E
AMC 039183	KAY 103	262	391	471	131	15	01N	14E
AMC 039184	KAY 104	262	392	471	132	15	01N	14E
AMC 039185	KAY 108	262	396	471	133	09	01N	14E
AMC 039186	KAY 109	270	267	471	134	22	01N	14E
AMC 039187	KAY 110	270	268	471	135	21	01N	14E

Date: 7/26/2005

Page: 2 of 15

RE 8/15/05

RECEIVED
B.L.M. AZ STATE OFFICE

2005 AUG -8 P 3: 03 EXHIBIT

County: Gila
State: AZ

PHOENIX, ARIZONA

BLM Serial #	Claim Name	Original Recording		Amended Recording		Sec	Twp	Range
		Recording #	Page #	Recording #	Page #			
AMC 039188	KAY 111	270	269	471	136	22	01N	14E
AMC 039189	KAY 112	270	270	471	137	21	01N	14E
AMC 039190	KAY 113	270	271	471	138	22	01N	14E
AMC 039191	KAY 114	270	272	471	139	22	01N	14E
AMC 048124	DESERTER	20	16	24	239	22	01N	14E
AMC 048125	CHIEF #3	25	79	24	240	22	01N	14E
AMC 048126	CHIEF #4	25	80	24	241	22	01N	14E
AMC 048127	CHIEF #5	25	81	24	242	22	01N	14E
AMC 048128	CHIEF #6	25	82	24	243	22	01N	14E
AMC 048129	RESCUE MILL	270	576			16	01N	15E
AMC 049306	IL 75	216	443			35	01N	14E
AMC 049308	IL 77	216	445			35	01N	14E
AMC 049312	IL 81	216	449			35	01N	14E
AMC 049313	IL 82	216	450			35	01N	14E
AMC 049314	IL 88	216	516			03	01S	14E
AMC 049316	IL 90	216	518			03	01S	14E
AMC 049318	IL 92	216	520			03	01S	14E
AMC 049319	IL 93	216	521			03	01S	14E
AMC 049320	IL 94	216	522			03	01S	14E
AMC 049329	IL 103	216	531			03	01S	14E
AMC 049332	IL 108	216	536			03	01S	14E
AMC 049333	IL 109	216	537			03	01S	14E
AMC 049334	IL 110	216	538			03	01S	14E
AMC 049335	IL 111	216	539			03	01S	14E
AMC 049336	IL 112	216	540			03	01S	14E
AMC 049337	IL 113	216	541			03	01S	14E
AMC 049338	IL 114	216	542			03	01S	14E
AMC 049339	IL 115	216	543			03	01S	14E
AMC 049340	IL 116	216	544			03	01S	14E
AMC 049341	IL 117	216	545			03	01S	14E
AMC 049342	IL 118	216	546			03	01S	14E
AMC 049343	IL 119	216	547			03	01S	14E
AMC 049344	IL 120	216	550			33	01N	14E
AMC 049345	IL 121	216	551	305	422	33	01N	14E
AMC 049346	IL 122	216	552			33	01N	14E
AMC 049347	IL 123	216	553	305	421	33	01N	14E
AMC 049348	IL 124	216	554			33	01N	14E
AMC 049349	IL 125	216	555			33	01N	14E
AMC 049350	IL 126	216	556			33	01N	14E
AMC 049351	IL 127	216	557			33	01N	14E
AMC 049352	IL 128	216	558			33	01N	14E
AMC 049353	IL 129	216	559			33	01N	14E

Date: 7/26/2005

Page: 3 of 15

RE 8/15/05

RECEIVED
B.L.M. AZ STATE OFFICE

EXHIBIT

2005 AUG -8 P 3: 03

County: Gila

State: AZ

PHOENIX, ARIZONA

BLM Serial #	Claim Name	Original Recording		Amended Recording		Sec	Twp	Range
		Recording #	Page #	Recording #	Page #			
AMC 049354	IL 130	216	560			33	01N	14E
AMC 049355	IL 131	216	561			33	01N	14E
AMC 049356	IL 132	216	562			33	01N	14E
AMC 049357	IL 133	216	563			33	01N	14E
AMC 049358	IL 134	216	564			33	01N	14E
AMC 049359	IL 135	216	565			33	01N	14E
AMC 049360	IL 136	216	566			33	01N	14E
AMC 049361	IL 137	216	567			33	01N	14E
AMC 049362	IL 138	216	568			33	01N	14E
AMC 049363	IL 139	216	569			33	01N	14E
AMC 049364	IL 143	216	573	305	420	33	01N	14E
AMC 049365	IL 144	216	574	305	419	33	01N	14E
AMC 049366	IL 145	216	575	305	418	33	01N	14E
AMC 049367	IL 146	216	576			33	01N	14E
AMC 049368	IL 147	216	577			33	01N	14E
AMC 049373	IL 152	216	581			33	01N	14E
AMC 049375	IL 154	216	583			33	01N	14E
AMC 049376	IL 155	216	584			33	01N	14E
AMC 049377	IL 156	216	585			33	01N	14E
AMC 049378	IL 157	216	586			33	01N	14E
AMC 049379	IL 158	216	587			33	01N	14E
AMC 049380	IL 159	216	588			33	01N	14E
AMC 049381	IL 160	216	589			33	01N	14E
AMC 049382	IL 161	216	590			33	01N	14E
AMC 049383	IL 162	216	591			33	01N	14E
AMC 049385	IL 168	216	597	305	417	33	01N	14E
AMC 049409	IL 200	216	548			03	01S	14E
AMC 049410	IL 201	216	549			04	01S	14E
AMC 049411	IL 202	230	605			04	01S	14E
AMC 049412	IL 203	230	606			04	01S	14E
AMC 049413	IL 204	230	607			04	01S	14E
AMC 049414	IL 205	230	608			03	01S	14E
AMC 049415	IL 206	230	609			04	01S	14E
AMC 049416	IL 207	230	610			04	01S	14E
AMC 049417	IL 208	230	611			04	01S	14E
AMC 049418	IL 209	230	612			04	01S	14E
AMC 049419	IL 210	230	613			33	01N	14E
AMC 049420	IL 211	230	614			33	01N	14E
AMC 049421	IL 212	230	615			33	01N	14E
AMC 049422	IL 213	230	616			33	01N	14E
AMC 049423	IL 214	230	617			33	01N	14E
AMC 049424	IL 215	230	618			33	01N	14E

Date: 7/26/2005

Page: 4 of 15

RE 8/15/05

RECEIVED
B.L.M. AZ STATE OFFICE

EXHIBIT
2005 AUG -8 P 3: 03

County: Gila

State: AZ

PHOENIX, ARIZONA

BLM Serial #	Claim Name	Original Recording		Amended Recording		Sec	Twp	Range
		Recording #	Page #	Recording #	Page #			
AMC 049425	IL 216	230	619			33	01N	14E
AMC 049426	IL 217	230	620			33	01N	14E
AMC 049427	IL 218	230	621			04	01S	14E
AMC 049428	IL 219	230	622			04	01S	14E
AMC 049429	IL 304	299	216			03	01S	14E
AMC 049430	IL 305	299	217			03	01S	14E
AMC 049431	IL 306	299	218			03	01S	14E
AMC 049432	IL 307	299	219			03	01S	14E
AMC 049433	IL 308	299	220			03	01S	14E
AMC 049434	IL 309	299	221			04	01S	14E
AMC 049436	IL 311	305	415			33	01N	14E
AMC 049437	IL 312	305	416			33	01N	14E
AMC 049438	IL 313	308	973			03	01S	14E
AMC 049453	RIDGE 15	344	656			36	01N	14E
AMC 049476	RALSTON 15	337	61			13	01N	14E
AMC 049477	RALSTON 16	337	63			13	01N	14E
AMC 049478	RALSTON 17	337	65			13	01N	14E
AMC 049486	RALSTON 25	337	81			13	01N	14E
AMC 049487	RALSTON 26	337	83			13	01N	14E
AMC 049488	RALSTON 27	337	85			13	01N	14E
AMC 049489	RALSTON 28	337	87			13	01N	14E
AMC 049490	RALSTON 29	337	89			13	01N	14E
AMC 049491	RALSTON 30	337	91			13	01N	14E
AMC 049492	RALSTON 31	337	845			13	01N	14E
AMC 049498	RALSTON 37	337	857			13	01N	14E
AMC 049499	RALSTON 38	337	859			13	01N	14E
AMC 049500	RALSTON 39	337	861			13	01N	14E
AMC 049501	RALSTON 40	337	863			13	01N	14E
AMC 049502	RALSTON 41	337	865			13	01N	14E
AMC 049503	RALSTON 42	337	867			13	01N	14E
AMC 049504	RALSTON 43	337	869			13	01N	14E
AMC 049511	RALSTON 50	337	883			13	01N	14E
AMC 049512	RALSTON 51	337	885			13	01N	14E
AMC 049513	RALSTON 52	337	887			13	01N	14E
AMC 049524	RALSTON 63	337	909			13	01N	14E
AMC 049525	RALSTON 64	337	911			14	01N	14E
AMC 049526	RALSTON 65	337	913			14	01N	14E
AMC 049527	RALSTON 66	337	915			14	01N	14E
AMC 049535	RALSTON 74	337	931			14	01N	14E
AMC 049536	RALSTON 75	337	933			14	01N	14E
AMC 049537	RALSTON 76	337	935			14	01N	14E
AMC 049538	RALSTON 77	337	937			14	01N	14E

Date: 7/26/2005

Page: 5 of 15

RE 8/15/05

RECEIVED
B.L.M. AZ STATE OFFICE

2005 AUG -8 P 3: 03

EXHIBIT

County: Gila

State: AZ

PHOENIX, ARIZONA

Original Recording

Amended Recording

<u>BLM Serial #</u>	<u>Claim Name</u>	<u>Recording #</u>	<u>Page #</u>	<u>Recording #</u>	<u>Page #</u>	<u>Sec</u>	<u>Twp</u>	<u>Range</u>
AMC 049539	RALSTON 78	337	939			14	01N	14E
AMC 049542	RALSTON 81	337	945			14	01N	14E
AMC 049543	RALSTON 82	337	947			14	01N	14E
AMC 049544	RALSTON 83	337	949			14	01N	14E
AMC 049577	WEBSTER 1	320	548			13	01N	14E
AMC 049578	WEBSTER 2	320	550			13	01N	14E
AMC 049579	WEBSTER 3	320	552			13	01N	14E
AMC 049580	WEBSTER 4	320	554			13	01N	14E
AMC 049581	WEBSTER 5	320	556			13	01N	14E
AMC 049582	WEBSTER 6	320	558			13	01N	14E
AMC 049583	WEBSTER 7	320	560			13	01N	14E
AMC 049584	WEBSTER 8	320	562			13	01N	14E
AMC 049585	WEBSTER 9	320	564			13	01N	14E
AMC 049586	WEBSTER 10	320	566			13	01N	14E
AMC 049587	WEBSTER 11	320	568			13	01N	14E
AMC 049588	WEBSTER 12	320	570			13	01N	14E
AMC 049589	WEBSTER 13	320	572			13	01N	14E
AMC 049590	WEBSTER 14	320	574			13	01N	14E
AMC 049591	WEBSTER 15	320	576			13	01N	14E
AMC 049592	WEBSTER 16	320	578			13	01N	14E
AMC 049593	WEBSTER 17	320	580			13	01N	14E
AMC 049594	WEBSTER 18	320	582			13	01N	14E
AMC 049595	WEBSTER 19	320	584			13	01N	14E
AMC 049596	WEBSTER 20	320	586			13	01N	14E
AMC 049597	WEBSTER 21	320	588			13	01N	14E
AMC 049598	WEBSTER 22	320	590			13	01N	14E
AMC 049599	WEBSTER 23	320	592			13	01N	14E
AMC 049600	WEBSTER 24	320	594			13	01N	14E
AMC 049601	WEBSTER 25	320	596			13	01N	14E
AMC 049602	WEBSTER 26	320	598			13	01N	14E
AMC 049603	WEBSTER 27	320	600			13	01N	14E
AMC 049604	WEBSTER 28	320	602			13	01N	14E
AMC 049605	WEBSTER 29	320	604			13	01N	14E
AMC 049606	WEBSTER 30	320	606			13	01N	14E
AMC 049607	WEBSTER 31	320	608			13	01N	14E
AMC 049608	WEBSTER 32	320	610			13	01N	14E
AMC 049609	WEBSTER 33	320	612			13	01N	14E
AMC 049610	WEBSTER 34	320	614			13	01N	14E
AMC 049611	WEBSTER 35	320	616			13	01N	14E
AMC 049612	WEBSTER 36	320	618			13	01N	14E
AMC 049613	WEBSTER 37	320	620			13	01N	14E
AMC 049614	WEBSTER 38	320	622			13	01N	14E

RE 8/15/05

117

2005 AUG -8 P 3: 03

EXHIBIT

County: Gila

State: AZ

PHOENIX, ARIZONA

BLM Serial #	Claim Name	Original Recording		Amended Recording		Sec	Twp	Range
		Recording #	Page #	Recording #	Page #			
AMC 049615	WEBSTER 39	320	624			13	01N	14E
AMC 049616	WEBSTER 40	320	626			13	01N	14E
AMC 049617	WEBSTER 41	320	628			13	01N	14E
AMC 049618	WEBSTER 42	320	630			13	01N	14E
AMC 049619	WEBSTER 43	320	632			13	01N	14E
AMC 049620	WEBSTER 44	320	634			13	01N	14E
AMC 049621	WEBSTER 45	320	636			13	01N	14E
AMC 049622	WEBSTER 46	320	638			13	01N	14E
AMC 049623	WEBSTER 47	323	813			13	01N	14E
AMC 049624	WEBSTER 48	323	814			13	01N	14E
AMC 051319	JOAN MILL SITE 25	288	737	291	81	36	01N	14E
AMC 051320	JOAN MILL SITE 34	288	746	637	799	35	01N	14E
AMC 051321	JOAN MILL SITE 42	288	754	637	802	35	01N	14E
AMC 051322	JOAN MILL SITE 43	288	755	637	805	35	01N	14E
AMC 051323	JOAN MILL SITE 48	288	760	637	808	35	01N	14E
AMC 051324	JOAN MILL SITE 49	288	761	637	811	35	01N	14E
AMC 051325	JOAN MILL SITE 53	288	765	637	814	35	01N	14E
AMC 051326	JOAN MILL SITE 54	288	766	637	817	35	01N	14E
AMC 052072	G E 1	214	466	558	577	17	01N	15E
AMC 052073	G E 2	214	467	558	580	17	01N	15E
AMC 052074	G E 3	214	468	558	583	17	01N	15E
AMC 052075	G E 4	214	469	558	586	17	01N	15E
AMC 052076	G E 5	214	470	558	589	17	01N	15E
AMC 052077	G E 6	214	471	558	592	17	01N	15E
AMC 052078	G E 7	214	472	558	595	17	01N	15E
AMC 052079	G E 8	214	473	558	598	17	01N	15E
AMC 052080	G E 9	214	474	558	601	17	01N	15E
AMC 052081	G E 10	214	475	558	604	17	01N	15E
AMC 052082	G E 11	214	476			18	01N	15E
AMC 052083	G E 12	214	477			18	01N	15E
AMC 052084	G E 13	214	478			18	01N	15E
AMC 052088	DIVIDE #2	36	522	261	437	14	01N	14E
AMC 052090	DIVIDE #4	36	524	261	441	13	01N	14E
AMC 052091	DIVIDE #5	36	525	261	443	13	01N	14E
AMC 052092	DIVIDE #6	36	526	261	445	13	01N	14E
AMC 052093	DIVIDE #7	36	527	261	447	13	01N	14E
AMC 052094	DIVIDE #8	36	528	261	449	14	01N	14E
AMC 052095	DIVIDE #9	36	529	261	451	14	01N	14E
AMC 052096	DIVIDE #10	36	530	261	453	13	01N	14E
AMC 052097	DIVIDE #11	36	564	261	455	13	01N	14E
AMC 052103	LUCHILLA	22	76	75	164	13	01N	14E
AMC 052104	LUCHILLA NO. 2	18	56	75	163	13	01N	14E

RE 5/15/05

RECEIVED
B.L.M. AZ STATE OFFICE

2005 AUG -8 P 3: 03 EXHIBIT

County: Gila

State: AZ

PHOENIX, ARIZONA

BLM Serial #	Claim Name	Original Recording		Amended Recording		Sec	Twp	Range
		Recording #	Page #	Recording #	Page #			
AMC 052105	LUCHILLA NO. 3	48	236	76	307	13	01N	14E
AMC 052106	LUCHILLA FRACTION	38	624	42	167	13	01N	14E
AMC 052107	RAVEN	22	77	82	150	13	01N	14E
AMC 052108	MANZANITA NO. 2	17	85	75	162	13	01N	14E
AMC 052109	MANZANITA NO. 3	18	17	82	148	13	01N	14E
AMC 052110	I. C.	36	548	75	161	13	01N	14E
AMC 052111	I. C. #2	47	438			13	01N	14E
AMC 052112	GOLD COIN NO. 2	46	470	82	152	13	01N	14E
AMC 052113	GOLD COIN NO. 4	48	187	82	151	13	01N	14E
AMC 052114	BLACK EAGLE NO. 1	48	169	82	149	13	01N	14E
AMC 052115	GOLD BAR NO. 1	48	446			13	01N	14E
AMC 052116	GOLD BAR #2	48	447			13	01N	14E
AMC 052121	RALSTON 3	261	459			24	01N	14E
AMC 052122	RALSTON 4	261	460			13	01N	14E
AMC 052123	RALSTON 5	261	461			13	01N	14E
AMC 052124	RALSTON 6	261	462			13	01N	14E
AMC 052126	RALSTON 8	261	464			14	01N	14E
AMC 052132	1511551	303	639			15	01N	15.5E
AMC 052133	1511552	303	640			15	01N	15.5E
AMC 052134	2211551	303	641			15	01N	15.5E
AMC 052138	2211555	303	645			22	01N	15.5E
AMC 052141	2211558	303	648			22	01N	15.5E
AMC 052172	2711553	303	676			22	01N	15.5E
AMC 052173	HOOPES #3	2	232	295	546	05	01N	15E
AMC 052174	HOOPES #4	2	233	295	548	05	01N	15E
AMC 052175	HOOPES #5	2	234	295	550	31	02N	15E
AMC 052176	HOOPES #6	2	235	295	552	31	02N	15E
AMC 052177	PINK LIMESTONE #1	170	534	295	537	31	02N	15E
AMC 052178	PINK LIMESTONE #2	170	535	295	539	31	02N	15E
AMC 052179	PINK LIMESTONE 3	295	541			31	02N	15E
AMC 052180	PINK LIMESTONE 4	295	542			31	02N	15E
AMC 052181	PINK LIMESTONE 5	295	543			31	02N	15E
AMC 052182	PINK LIMESTONE 6	295	544			31	02N	15E
AMC 052183	PINK LIMESTONE 7	295	545			31	02N	15E
AMC 052184	CONCHO NO. 3	35	172	211	71	33	01N	14E
AMC 052185	CONCHO NO. 4	35	173	211	73	33	01N	14E
AMC 052188	BLUEBIRD	46	580			34	01N	14E
AMC 052190	BUSY BEE	48	287	301	927	34	01N	14E
AMC 052192	ROSCOE #3	69	76			33	01N	14E
AMC 052194	ROSCOE #9	69	425			33	01N	14E
AMC 052195	CLAY NO. 3	176	103	301	929	34	01N	14E
AMC 052197	CLAY NO. 5	176	105	299	163	03	01S	14E

RE 815105

RECEIVED
B.L.M. AZ STATE OFFICE

2005 AUG -8 P 3: 03

EXHIBIT

County: Gila

State: AZ

PHOENIX, ARIZONA

BLM Serial #	Claim Name	Original Recording		Amended Recording		Sec	Twp	Range
		Recording #	Page #	Recording #	Page #			
AMC 052198	CLAY NO. 6	201	571			03	01S	14E
AMC 052203	CLAY 11	205	359			33	01N	14E
AMC 052204	CLAY 12	205	360			03	01S	14E
AMC 052205	CLAY 13	205	613			03	01S	14E
AMC 052206	CLAY 14	205	614			03	01S	14E
AMC 052207	CLAY 15	205	615			03	01S	14E
AMC 052208	CLAY 16	205	616	299	165	03	01S	14E
AMC 052209	CLAY 17	205	617			03	01S	14E
AMC 052210	CLAY 18	205	618			34	01N	14E
AMC 052212	MILLY	192	286			34	01N	14E
AMC 052215	ROBBY	192	289			35	01N	14E
AMC 052217	JANET	192	291			35	01N	14E
AMC 052220	ROSCOE 10	207	85			33	01N	14E
AMC 052221	ROSCOE 11	205	355			33	01N	14E
AMC 052222	ROSCOE 12	205	356			33	01N	14E
AMC 052223	ROSCOE 13	205	357			33	01N	14E
AMC 052224	ROSCOE 14	206	455	208	201	33	01N	14E
AMC 052226	BOSCOE 1	207	76			33	01N	14E
AMC 052227	BOSCOE 2	207	77			33	01N	14E
AMC 052228	BOSCOE 3	205	351	207	78	33	01N	14E
AMC 052229	BOSCOE 4	207	79			33	01N	14E
AMC 052230	BOSCOE 5	205	353			33	01N	14E
AMC 052231	BOSCOE 6	207	80			33	01N	14E
AMC 052232	BOSCOE 7	207	81			33	01N	14E
AMC 052233	BOSCOE 8	207	82			33	01N	14E
AMC 052234	BOSCOE 9	207	83			33	01N	14E
AMC 052235	BOSCOE 10	207	84	208	200	33	01N	14E
AMC 052236	BOSCOE 24	207	106			33	01N	14E
AMC 052237	BOSCOE 25	208	202			33	01N	14E
AMC 052238	ROBBY ANNEX	207	86			35	01N	14E
AMC 052239	SUNSHINE ANNEX	207	87			35	01N	14E
AMC 052240	MILLY ANNEX	207	88			35	01N	14E
AMC 052241	LADY BIRD VISTA 1	224	450	757	305	02	01S	14E
AMC 052242	STANDARD NO. 15	227	483			33	01N	14E
AMC 052246	BILL SHAFT NO. 3	37	562	76	60	34	01N	14E
AMC 052247	BILL SHAFT NO. 4	37	563	76	61	34	01N	14E
AMC 052248	BILL SHAFT NO. 5	37	564	76	62	34	01N	14E
AMC 052259	MGO #ONE	170	532			31	02N	15E
AMC 052260	MGO #2	170	533			31	02N	15E
AMC 052261	MGO 3	295	554			31	02N	15E
AMC 052262	MGO 4	295	555			31	02N	15E
AMC 052263	MGO 5	314	487			31	02N	15E

Date: 7/26/2005

RE 8/15/05

RECEIVED
B.L.M. AZ STATE OFFICE

EXHIBIT

2005 AUG -8 P 3: 03

County: Gila

State: AZ

PHOENIX, ARIZONA

BLM Serial #	Claim Name	Original Recording		Amended Recording		Sec	Two	Range
		Recording #	Page #	Recording #	Page #			
AMC 052264	HOOPES PLACER NO. 2	190	347			31	02N	15E
AMC 097788	F.C. NO. 5	494	457			14	01N	14E
AMC 097789	F.C. NO. 6	494	459			14	01N	14E
AMC 097790	F.C. NO. 7	494	461			14	01N	14E
AMC 097791	F.C. NO. 8	494	463			14	01N	14E
AMC 097792	F.C. NO. 9	494	465			14	01N	14E
AMC 097793	F.C. NO. 10	494	467			14	01N	14E
AMC 131768	KAY 142	536	11			09	01N	14E
AMC 131769	KAY 143	536	13			10	01N	14E
AMC 265777	CHIEF FRACTION	694	559			22	01N	14E
AMC 293003	AUGUST MINE FRACTION	757	303			02	01S	14E
AMC 299053	CCWC-1	779	948			10	01N	14E
AMC 299054	CCWC-2	779	950			10	01N	14E
AMC 299055	CCWC-3	779	952			10	01N	14E
AMC 299056	CCWC-4	779	955			10	01N	14E
AMC 299057	CCWC-5	779	958			10	01N	14E
AMC 299058	CCWC-6	779	961			10	01N	14E
AMC 299059	CCWC-7	779	964			10	01N	14E
AMC 299060	CCWC-8	779	967			10	01N	14E
AMC 299061	CCWC-9	779	970			10	01N	14E
AMC 299062	CCWC-10	779	973			15	01N	14E
AMC 299063	CCWC-11	779	976			15	01N	14E
AMC 299064	CCWC-12	779	979			10	01N	14E
AMC 299065	CCWC-13	779	982			14	01N	14E
AMC 299066	CCWC-14	779	985			14	01N	14E
AMC 299067	CCWC-15	779	988			14	01N	14E
AMC 299068	CCWC-16	779	991			14	01N	14E
AMC 299069	CCWC-17	779	993			14	01N	14E
AMC 299070	CCWC-18	779	996			14	01N	14E
AMC 299071	CCWC-19	779	999			14	01N	14E
AMC 299072	CCWC-20	780	01			14	01N	14E
AMC 303011	CMC-OX 001	793	262			03	01S	14E
AMC 308180	CMHR-2611557	809	724			26	01N	15.5E
AMC 308181	CMHR-2611558	809	726			26	01N	15.5E
AMC 309608	MGO #6	818	671			31	02N	15E
AMC 312258	CMC-OX 010	823	821	95-660969		03	01S	14E
AMC 312259	CMC-OX 011	823	824	95-660970		03	01S	14E
AMC 312260	CMC-OX 012	823	827	95-660971		03	01S	14E
AMC 312261	CMC-OX 013	823	830	95-660972		03	01S	14E
AMC 312262	CMC-OX 014	823	833	95-660973		03	01S	14E
AMC 327648	FUTURE 1 MILL SITE	93-637242				21	01N	14E
AMC 327649	FUTURE 2 MILL SITE	93-637243				21	01N	14E

RE 8/15/05

RECEIVED
B.L.M. AZ STATE OFFICE

EXHIBIT

2005 AUG -8 P 3: 03

County: Gila

State: AZ

PHOENIX, ARIZONA

BLM Serial #	Claim Name	Original Recording		Amended Recording		Sec	Twp	Range
		Recording #	Page #	Recording #	Page #			
AMC 327650	FUTURE 3 MILL SITE	93-637244				21	01N	14E
AMC 327651	FUTURE 4 MILL SITE	93-637245				21	01N	14E
AMC 327652	FUTURE 5 MILL SITE	93-637246				21	01N	14E
AMC 327653	FUTURE 6 MILL SITE	93-637247				21	01N	14E
AMC 327654	FUTURE 7 MILL SITE	93-637248				21	01N	14E
AMC 327655	FUTURE 8 MILL SITE	93-637249				21	01N	14E
AMC 327657	FUTURE 9 MILL SITE	93-637250				21	01N	14E
AMC 327658	FUTURE 10 MILL SITE	93-637251				21	01N	14E
AMC 327659	FUTURE 11 MILL SITE	93-637252				21	01N	14E
AMC 327660	FUTURE 12 MILL SITE	93-637253				21	01N	14E
AMC 327661	FUTURE 13 MILL SITE	93-637254				21	01N	14E
AMC 327662	FUTURE 14 MILL SITE	93-637255				21	01N	14E
AMC 327663	FUTURE 15 MILL SITE	93-637256				21	01N	14E
AMC 327664	FUTURE 16 MILL SITE	93-637257				21	01N	14E
AMC 327665	FUTURE 17 MILL SITE	93-637258				21	01N	14E
AMC 327666	FUTURE 18 MILL SITE	93-637259				21	01N	14E
AMC 327667	FUTURE 19 MILL SITE	93-637260				21	01N	14E
AMC 327668	FUTURE 20 MILL SITE	93-637261				21	01N	14E
AMC 327669	FUTURE 21 MILL SITE	93-637262				21	01N	14E
AMC 327670	FUTURE 22 MILL SITE	93-637263				21	01N	14E
AMC 327671	FUTURE 23 MILL SITE	93-637264				21	01N	14E
AMC 327672	FUTURE 24 MILL SITE	93-637265				21	01N	14E
AMC 327673	FUTURE 25 MILL SITE	93-637266				21	01N	14E
AMC 327674	FUTURE 26 MILL SITE	93-637267				28	01N	14E
AMC 327675	FUTURE 27 MILL SITE	93-637268				28	01N	14E
AMC 327676	FUTURE 28 MILL SITE	93-637269				28	01N	14E
AMC 327677	FUTURE 29 MILL SITE	93-637270				28	01N	14E
AMC 327678	FUTURE 30 MILL SITE	93-637271				21	01N	14E
AMC 327679	FUTURE 31 MILL SITE	93-637272				21	01N	14E
AMC 327680	FUTURE 32 MILL SITE	93-637273				21	01N	14E
AMC 327681	FUTURE 33 MILL SITE	93-637274				21	01N	14E
AMC 327682	FUTURE 34 MILL SITE	93-637275				21	01N	14E
AMC 327683	FUTURE 35 MILL SITE	93-637276				21	01N	14E
AMC 327684	FUTURE 36 MILL SITE	93-637277				21	01N	14E
AMC 327685	FUTURE 37 MILL SITE	93-637278				21	01N	14E
AMC 327686	FUTURE 38 MILL SITE	93-637279				21	01N	14E
AMC 327687	FUTURE 39 MILL SITE	93-637280				21	01N	14E
AMC 327688	FUTURE 40 MILL SITE	93-637281				21	01N	14E
AMC 327689	FUTURE 41 MILL SITE	93-637282				21	01N	14E
AMC 327690	FUTURE 42 MILL SITE	93-637283				21	01N	14E
AMC 327691	FUTURE 43 MILL SITE	93-637284				28	01N	14E
AMC 327692	FUTURE 44 MILL SITE	93-637285				28	01N	14E

Date: 7/26/2005

Page: 11 of 15

RE 8/15/05

RECEIVED
B.L.M. AZ STATE OFFICE

2005 AUG -8 P 3: 03

EXHIBIT

County: Gila

State: AZ

PHOENIX, ARIZONA

Original Recording

Amended Recording

<u>BLM Serial #</u>	<u>Claim Name</u>	<u>Recording #</u>	<u>Page #</u>	<u>Recording #</u>	<u>Page #</u>	<u>Sec</u>	<u>Twp</u>	<u>Range</u>
AMC 327693	FUTURE 45 MILL SITE	93-637286				28	01N	14E
AMC 327694	FUTURE 46 MILL SITE	93-637287				28	01N	14E
AMC 327695	FUTURE 47 MILL SITE	93-637288				21	01N	14E
AMC 327696	FUTURE 48 MILL SITE	93-637289				21	01N	14E
AMC 327697	FUTURE 49 MILL SITE	93-637290				21	01N	14E
AMC 327698	FUTURE 50 MILL SITE	93-637291				21	01N	14E
AMC 327699	FUTURE 51 MILL SITE	93-637292				21	01N	14E
AMC 327700	FUTURE 52 MILL SITE	93-637293				21	01N	14E
AMC 327701	FUTURE 53 MILL SITE	93-637294				21	01N	14E
AMC 327702	FUTURE 54 MILL SITE	93-637295				21	01N	14E
AMC 327703	FUTURE 55 MILL SITE	93-637296				21	01N	14E
AMC 327704	FUTURE 56 MILL SITE	93-637297				21	01N	14E
AMC 327705	FUTURE 57 MILL SITE	93-637298				21	01N	14E
AMC 327706	FUTURE 58 MILL SITE	93-637299				21	01N	14E
AMC 327707	FUTURE 59 MILL SITE	93-637300				21	01N	14E
AMC 327708	FUTURE 60 MILL SITE	93-637301				28	01N	14E
AMC 327709	FUTURE 61 MILL SITE	93-637302				28	01N	14E
AMC 327710	FUTURE 62 MILL SITE	93-637303				28	01N	14E
AMC 327711	FUTURE 63 MILL SITE	93-637304				28	01N	14E
AMC 327712	FUTURE 64 MILL SITE	93-637305				21	01N	14E
AMC 327713	FUTURE 65 MILL SITE	93-637306				21	01N	14E
AMC 327714	FUTURE 66 MILL SITE	93-637307				21	01N	14E
AMC 327715	FUTURE 67 MILL SITE	93-637308				21	01N	14E
AMC 327716	FUTURE 68 MILL SITE	93-637309				21	01N	14E
AMC 327717	FUTURE 69 MILL SITE	93-637310				21	01N	14E
AMC 327718	FUTURE 70 MILL SITE	93-637311				21	01N	14E
AMC 327719	FUTURE 71 MILL SITE	93-637312				21	01N	14E
AMC 327720	FUTURE 72 MILL SITE	93-637313				21	01N	14E
AMC 327721	FUTURE 73 MILL SITE	93-637314				21	01N	14E
AMC 327722	FUTURE 74 MILL SITE	93-637315				21	01N	14E
AMC 327723	FUTURE 75 MILL SITE	93-637316				21	01N	14E
AMC 327724	FUTURE 76 MILL SITE	93-637317				21	01N	14E
AMC 327725	FUTURE 77 MILL SITE	93-637318				28	01N	14E
AMC 327726	FUTURE 78 MILL SITE	93-637319				28	01N	14E
AMC 327727	FUTURE 79 MILL SITE	93-637320				28	01N	14E
AMC 327728	FUTURE 80 MILL SITE	93-637321				28	01N	14E
AMC 327729	FUTURE 81 MILL SITE	93-637322				21	01N	14E
AMC 327730	FUTURE 82 MILL SITE	93-637323				21	01N	14E
AMC 327731	FUTURE 83 MILL SITE	93-637324				21	01N	14E
AMC 327732	FUTURE 84 MILL SITE	93-637325				21	01N	14E
AMC 327733	FUTURE 85 MILL SITE	93-637326				21	01N	14E
AMC 327734	FUTURE 86 MILL SITE	93-637327				21	01N	14E

Date: 7/26/2005

Page: 12 of 15

RE 8/15/05

RECEIVED
B.L.M. AZ STATE OFFICE

2005 AUG -8 P 3: 03

EXHIBIT

County: Gila

State: AZ

PHOENIX, ARIZONA

BLM Serial #	Claim Name	Original Recording		Amended Recording		Sec	Twp	Range
		Recording #	Page #	Recording #	Page #			
AMC 327735	FUTURE 87 MILL SITE	93-637328				21	01N	14E
AMC 327736	FUTURE 88 MILL SITE	93-637329				21	01N	14E
AMC 327737	FUTURE 89 MILL SITE	93-637330				21	01N	14E
AMC 327738	FUTURE 90 MILL SITE	93-637331				21	01N	14E
AMC 327739	FUTURE 91 MILL SITE	93-637332				21	01N	14E
AMC 327740	FUTURE 92 MILL SITE	93-637333				21	01N	14E
AMC 327741	FUTURE 93 MILL SITE	93-637334				21	01N	14E
AMC 327742	FUTURE 94 MILL SITE	93-637335				28	01N	14E
AMC 327743	FUTURE 95 MILL SITE	93-637336				28	01N	14E
AMC 327744	FUTURE 96 MILL SITE	93-637337				28	01N	14E
AMC 327745	FUTURE 97 MILL SITE	93-637338				28	01N	14E
AMC 327746	FUTURE 98 MILL SITE	93-637339				21	01N	14E
AMC 327747	FUTURE 99 MILL SITE	93-637340				21	01N	14E
AMC 327748	FUTURE 100 MILL SITE	93-637341				21	01N	14E
AMC 327749	FUTURE 101 MILL SITE	93-637342				21	01N	14E
AMC 327750	FUTURE 102 MILL SITE	93-637343				21	01N	14E
AMC 327751	FUTURE 103 MILL SITE	93-637344				21	01N	14E
AMC 327752	FUTURE 104 MILL SITE	93-637345				21	01N	14E
AMC 327753	FUTURE 105 MILL SITE	93-637346				21	01N	14E
AMC 327755	FUTURE 107 MILL SITE	93-637348				21	01N	14E
AMC 327756	FUTURE 108 MILL SITE	93-637349				21	01N	14E
AMC 327757	FUTURE 109 MILL SITE	93-637350				21	01N	14E
AMC 327758	FUTURE 110 MILL SITE	93-637351				21	01N	14E
AMC 327759	FUTURE 111 MILL SITE	93-637352				28	01N	14E
AMC 327760	FUTURE 112 MILL SITE	93-637353				28	01N	14E
AMC 327761	FUTURE 113 MILL SITE	93-637354				28	01N	14E
AMC 327762	FUTURE 114 MILL SITE	93-637355				28	01N	14E
AMC 327763	FUTURE 115 MILL SITE	93-637356				22	01N	14E
AMC 327764	FUTURE 116 MILL SITE	93-637357				22	01N	14E
AMC 327765	FUTURE 117 MILL SITE	93-637358				22	01N	14E
AMC 327766	FUTURE 118 MILL SITE	93-637359				22	01N	14E
AMC 327767	FUTURE 119 MILL SITE	93-637360				22	01N	14E
AMC 327768	FUTURE 120 MILL SITE	93-637361				22	01N	14E
AMC 327769	FUTURE 121 MILL SITE	93-637362				22	01N	14E
AMC 327770	FUTURE 122 MILL SITE	93-637363				22	01N	14E
AMC 327771	FUTURE 123 MILL SITE	93-637364				22	01N	14E
AMC 327772	FUTURE 124 MILL SITE	93-637365				22	01N	14E
AMC 327773	FUTURE 125 MILL SITE	93-637366				22	01N	14E
AMC 327774	FUTURE 126 MILL SITE	93-637367				22	01N	14E
AMC 327775	FUTURE 127 MILL SITE	93-637368				22	01N	14E
AMC 327776	FUTURE 128 MILL SITE	93-637369				27	01N	14E
AMC 327777	FUTURE 129 MILL SITE	93-637370				27	01N	14E

Date: 7/26/2005

Page: 13 of 15

RC 8/15/05

RE ED
B.L.M. AZ STATE OFFICE

2005 AUG -8 P 3: 03

PHOENIX, ARIZONA

EXHIBIT

County: Gila

State: AZ

BLM Serial #	Claim Name	Original Recording		Amended Recording		Sec	Twp	Range
		Recording #	Page #	Recording #	Page #			
AMC 327778	FUTURE 130 MILL SITE	93-637371				27	01N	14E
AMC 327779	FUTURE 131 MILL SITE	93-637372				27	01N	14E
AMC 327780	FUTURE 132 MILL SITE	93-637373				22	01N	14E
AMC 327781	FUTURE 133 MILL SITE	93-637374				22	01N	14E
AMC 327782	FUTURE 134 MILL SITE	93-637375				22	01N	14E
AMC 327783	FUTURE 135 MILL SITE	93-637376				22	01N	14E
AMC 327784	FUTURE 136 MILL SITE	93-637377				22	01N	14E
AMC 327785	FUTURE 137 MILL SITE	93-637378				22	01N	14E
AMC 327786	FUTURE 138 MILL SITE	93-637379				22	01N	14E
AMC 327787	FUTURE 139 MILL SITE	93-637380				22	01N	14E
AMC 327788	FUTURE 140 MILL SITE	93-637381				22	01N	14E
AMC 327789	FUTURE 141 MILL SITE	93-637382				22	01N	14E
AMC 327790	FUTURE 142 MILL SITE	93-637383				22	01N	14E
AMC 327791	FUTURE 143 MILL SITE	93-637384				22	01N	14E
AMC 327792	FUTURE 144 MILL SITE	93-637385				22	01N	14E
AMC 327793	FUTURE 145 MILL SITE	93-637386				27	01N	14E
AMC 327794	FUTURE 146 MILL SITE	93-637387				27	01N	14E
AMC 327795	FUTURE 147 MILL SITE	93-637388				27	01N	14E
AMC 327796	FUTURE 148 MILL SITE	93-637389				27	01N	14E
AMC 327797	FUTURE 149 MILL SITE	93-637390				22	01N	14E
AMC 327798	FUTURE 150 MILL SITE	93-637391				22	01N	14E
AMC 327799	FUTURE 151 MILL SITE	93-637392				22	01N	14E
AMC 327800	FUTURE 152 MILL SITE	93-637393				22	01N	14E
AMC 327801	FUTURE 153 MILL SITE	93-637394				22	01N	14E
AMC 327802	FUTURE 154 MILL SITE	93-637395				22	01N	14E
AMC 327803	FUTURE 155 MILL SITE	93-637396				22	01N	14E
AMC 327804	FUTURE 156 MILL SITE	93-637397				22	01N	14E
AMC 327805	FUTURE 157 MILL SITE	93-637398				22	01N	14E
AMC 327810	FUTURE 162 MILL SITE	93-637403				27	01N	14E
AMC 327811	FUTURE 163 MILL SITE	93-637404				27	01N	14E
AMC 327812	FUTURE 164 MILL SITE	93-637405				27	01N	14E
AMC 327813	FUTURE 165 MILL SITE	93-637406				27	01N	14E
AMC 327814	FUTURE 166 MILL SITE	93-637407				22	01N	14E
AMC 327815	FUTURE 167 MILL SITE	93-637408				22	01N	14E
AMC 327816	FUTURE 168 MILL SITE	93-637409				22	01N	14E
AMC 327817	FUTURE 169 MILL SITE	93-637410				22	01N	14E
AMC 327818	FUTURE 170 MILL SITE	93-637411				22	01N	14E
AMC 327819	FUTURE 171 MILL SITE	93-637412				22	01N	14E
AMC 327820	FUTURE 172 MILL SITE	93-637413				22	01N	14E
AMC 327821	FUTURE 173 MILL SITE	93-637414				22	01N	14E
AMC 327822	FUTURE 174 MILL SITE	93-637415				22	01N	14E
AMC 327827	FUTURE 179 MILL SITE	93-637420				27	01N	14E

Date: 7/26/2005

Page: 14 of 15

RE 8/15/05

RECEIVED
B.L.M. AZ STATE OFFICE

EXHIBIT

2005 AUG -8 P 3: 04

County: Gila

State: AZ

PHOENIX, ARIZONA

BLM Serial #	Claim Name	Original Recording		Amended Recording		Sec	Twp	Range
		Recording #	Page #	Recording #	Page #			
AMC 327828	FUTURE 180 MILL SITE	93-637421				27	01N	14E
AMC 327829	FUTURE 181 MILL SITE	93-637422				27	01N	14E
AMC 327830	FUTURE 182 MILL SITE	93-637423				27	01N	14E
AMC 327831	FUTURE 183 MILL SITE	93-637424				22	01N	14E
AMC 327832	FUTURE 184 MILL SITE	93-637425				22	01N	14E
AMC 327833	FUTURE 185 MILL SITE	93-637426				22	01N	14E
AMC 327834	FUTURE 186 MILL SITE	93-637427				22	01N	14E
AMC 327835	FUTURE 187 MILL SITE	93-637428				22	01N	14E
AMC 327836	FUTURE 188 MILL SITE	93-637429				22	01N	14E
AMC 327837	FUTURE 189 MILL SITE	93-637430				22	01N	14E
AMC 327838	FUTURE 190 MILL SITE	93-637431				22	01N	14E
AMC 327839	FUTURE 191 MILL SITE	93-637432				22	01N	14E
AMC 327840	FUTURE 192 MILL SITE	93-637433				22	01N	14E
AMC 327841	FUTURE 193 MILL SITE	93-637434				22	01N	14E
AMC 327843	FUTURE 195 MILL SITE	93-637436				22	01N	14E
AMC 327844	FUTURE 196 MILL SITE	93-637437				27	01N	14E
AMC 327845	FUTURE 197 MILL SITE	93-637438				27	01N	14E
AMC 327846	FUTURE 198 MILL SITE	93-637439				27	01N	14E
AMC 327847	FUTURE 199 MILL SITE	93-637440				27	01N	14E
AMC 327848	FUTURE 200 MILL SITE	93-637441				28	01N	14E
AMC 327849	FUTURE 201 MILL SITE	93-637442				28	01N	14E
AMC 327850	FUTURE 202 MILL SITE	93-637443				27	01N	14E
AMC 327851	FUTURE 203 MILL SITE	93-637444				27	01N	14E
AMC 327852	FUTURE 204 MILL SITE	93-637445				27	01N	14E
AMC 327854	FUTURE 206 MILL SITE	93-637447				27	01N	14E
AMC 327855	FUTURE 207 MILL SITE	93-637448				27	01N	14E
AMC 330826	CMC-OX 015	94-647102				02	01S	14E
AMC 330834	CMC-OX 023	94-647110				02	01S	14E
AMC 333430	QUARTZ SITE 102	95-660238				21	01N	14E
AMC 333431	QUARTZ SITE 103	95-660239				21	01N	14E
AMC 333432	QUARTZ SITE 104	95-660240				21	01N	14E
AMC 333433	QUARTZ SITE 105	95-660241				21	01N	14E
AMC 333434	QUARTZ SITE 106	95-660242				21	01N	14E
AMC 333435	QUARTZ SITE 107	95-660243				21	01N	14E
AMC 333436	QUARTZ SITE 108	95-660244				20	01N	14E
AMC 333437	QUARTZ SITE 109	95-660245				20	01N	14E
AMC 333438	QUARTZ SITE 121	95-660256				16	01N	14E
AMC 333443	QUARTZ SITE 126	95-660261				16	01N	14E
AMC 333444	QUARTZ SITE 127	95-660262				16	01N	14E

Total # Of Claims: 627

Handwritten signature and date: 8/15/05

United States Department of the Interior
 Bureau of Land Management
 BUSINESS & SUPPORT SVCS DIV
 222 N CENTRAL AVE
 PHOENIX, AZ 85004 -2203
 Phone: (602) 417-9200

Receipt	
No:	1124054

Transaction #: 1163009	
Date of Transaction: 08/08/2005	
CUSTOMER:	DON STILWELL PHELPS DODGE EXPLORATION CORP ONE NORTH CENTRAL AVENUE 17TH FLOOR PHOENIX, AZ 85004

LINE #	QTY	DESCRIPTION	REMARKS	UNIT PRICE	TOTAL
1	1.00	LOCATABLE MINERALS / MINING CLAIMS-NOT NEW-UNADJUD, ONE AUTH NO. ONLY / MINING CLAIM MONEY RECEIVED (455) CASES: AMC35795/\$78375.00	MAIN 2006 (627)	- n/a -	78375.00
TOTAL:					\$78,375.00

PAYMENT INFORMATION			
1	AMOUNT	\$78,375.00	POSTMARKED: N/A
	TYPE	CHECK	RECEIVED: 08/08/2005
	CHECK NO	502883	
	NAME	PHELPS DODGE EXPLORATION CORP STILWELL, DON ONE NORTH CENTRAL AVENUE 17TH FLOOR PHOENIX AZ 85004	

REMARKS

This receipt was generated by the automated BLM Collections and Billing System and is a paper representation of a portion of the official electronic record contained therein.

L. Steve Wagner, LLC
P. O. Box 612
Brighton, CO 80601

June 28, 2005

Via Federal Express

Bureau of Land Management
Arizona State Office
222 N. Central Avenue
Phoenix, AZ 85004-2203

RE: Maintenance Fees for Unpatented Mining Claims

Gentlemen:

Enclosed with this letter are an *Affidavit of Payment of Maintenance Fees and Notice of Intention to Hold Mining Claims* and a check for \$49,000.00 representing payment in the sum of \$100 for each of the 490 unpatented mining claims in the Carlota claim group. This payment represents payment of the federal annual mining claim maintenance fees for the assessment year beginning at noon on September 1, 2005, and ending at noon on September 1, 2006. The full names of the claims and the BLM mining claim serial numbers assigned to the claims for which the fees are paid are described on the Exhibit A attached to the Affidavit.

The claims are owned or leased by Carlota Copper Company, whose mailing address is 1306 Live Oak St., P.O. Box 1009, Miami, AZ 85539.

Please return the receipt for this payment and the original copy of this Affidavit showing the BLM Received Date Stamp to me in the enclosed postage prepaid envelope at your earliest convenience. If it is not possible to return the original affidavit to me please advise me immediately.

If you have any questions concerning payment of the fees and the information filing; or if you determine that the fees or information filing are inadequate in any respect, please contact me at (303) 659-5072.

Sincerely,

L. Steve Wagner
L. Steve Wagner
Legal Counsel

Enclosures

Amc 298647

Amc 52072

Amc 279919

Amc 320760

Amc 324206

Amc 325818

Amc 327251

Amc 32738

Amc 32738
Amc 97634

Amc 32932

Amc 342296

Amc 356448

Amc 349780

Amc 350334

ENTERED INTO COMPUTER

7/19/05

When recorded, mail to:
L. Steve Wagner, LLC
P.O. Box 612
Brighton, Colorado 80601

**AFFIDAVIT OF PAYMENT OF MAINTENANCE FEES
AND NOTICE OF INTENTION TO HOLD MINING CLAIMS**

STATE OF COLORADO)
) ss.
COUNTY OF ADAMS)

ARIZONA
STATE OFFICE
PHOENIX, ARIZONA

2005 JUN 30 P 1:30

The undersigned Affiant, being first duly sworn, deposes and says:

1. Affiant, a citizen of the United States who is more than 18 years of age, resides at 14360 Country Hills Drive, Brighton, Colorado 80601 in Adams County, Colorado, is the agent of Carlota Copper Company and the other owners or claimants ("Owner") of the unpatented mining claims and mill sites, more particularly described in the list set forth in Exhibit A attached hereto and incorporated by this reference (the "Claims"), is duly authorized to execute this Affidavit, and is personally acquainted with the mining claims and mill sites set forth in Exhibit A.

2. The address of Owner is:

Carlota Copper Company
1306 Live Oak St.
P. O. Box 1009
Miami, AZ 85539

Sherwood B. Owens
%Dr. Sherwood B. Owens, Jr.
4060 N. Camino Ferreo
Tucson, AZ 85750


Recovery Resources Corp.
%Reliance Group Holdings, Inc.
55 E. 52nd Street
New York, NY 10055

3. The names of the Claims, the United States Bureau of Land Management ("BLM") Serial Numbers, and the recording information for the Claims in the records of the Counties of Gila and Pinal, State of Arizona, are more particularly set forth in Exhibit A hereto.

4. Owner has paid to the BLM, on or before August 31, 2005, a maintenance fee in the amount of \$100 for each Claim, pursuant to 43 CFR Parts 3830 and 3834. Such payment was made to hold the Claims for the assessment year beginning at noon on September 1, 2005, and ending at noon on September 1, 2006, as required by the Act.

5. By such payment, by Owner's compliance with applicable federal and state mining laws and regulations, and by this Affidavit, Owner intends to hold and maintain all of its right, title and interest in and to each of the Claims through the end of the assessment year ending at noon on September 1, 2006.

6. Affiant executes this Affidavit on the 28th day of June, 2005.



L. Steve Wagner
As agent and on behalf of Owner

sworn to before me this 28th day of June, 2005, by L. Steve Wagner, as agent for Owner

My Commission Expires
NOVEMBER 17, 2007

[Signature]
Notary Public

My commission expires: Nov 17, 2007

EXHIBIT A

CARLOTA

CARLOTA COPPER COMPANY

Unpatented mining claims situated in Sections 25, 26, 35, and 36,
Township 1 North, Range 13 East, G&SRB&M,
Globe-Miami Mining District, Gila and Pinal Counties, Arizona

CLAIM NAMES AND NUMBERS

<u>Name</u>	<u>Date Located</u>	<u>Date Recorded</u>	<u>County Recordation Docket Page</u>	<u>Date Filed w/BLM</u>	<u>BLM AMC Serial No.</u>
Gila County:					
Grizzly #1	7/18/89	7/24/89	774 120	9/1/89	298647
Amended		11/22/89	785 119	12/13/89	
Grizzly #2	7/18/89	7/24/89	774 123	9/1/89	298648
Amended		11/22/89	785 119	12/13/89	
Grizzly #3	7/18/89	7/24/89	774 126	9/1/89	298649
Amended		11/22/89	785 119	12/13/89	
Grizzly #4	7/18/89	7/24/89	774 129	9/1/89	298650
Amended		11/22/89	785 119	12/13/89	
Pinal County:					
		8/22/89	1625 631	9/1/89	
		11/22/89	1642 209	12/13/89	
Gila County:					
Grizzly #5	7/18/89	7/24/89	774 132	9/1/89	298651
Amended		11/22/89	785 119	12/13/89	
Pinal County:					
		8/22/89	1625 634	9/1/89	
		11/22/89	1642 209	12/13/89	
Gila County:					
Grizzly #6	7/18/89	7/24/89	774 135	9/1/89	298652
Amended		11/22/89	785 119	12/13/89	
Grizzly #7	7/18/89	7/24/89	774 138	9/1/89	298653
Amended		11/22/89	785 119	12/13/89	
Grizzly #8	7/18/89	7/24/89	774 141	9/1/89	298654
Amended		11/22/89	785 119	12/13/89	
Grizzly #9	7/18/89	7/24/89	774 144	9/1/89	298655
Amended		11/22/89	785 119	12/13/89	
Grizzly #10	7/18/89	7/24/89	774 147	9/1/89	298656
Amended		11/22/89	785 119	12/13/89	
Grizzly #11	7/18/89	7/24/89	774 150	9/1/89	298657
Amended		11/22/89	785 119	12/13/89	
Grizzly #12	7/18/89	7/24/89	774 153	9/1/89	298658
Amended		11/22/89	785 119	12/13/89	
Pinal County:					
	7/18/89	8/22/89	1625 637	9/1/89	
		11/22/89	1642 209	12/13/89	
Gila County:					
Grizzly #13	7/18/89	7/24/89	774 156	9/1/89	298659
Amended		11/22/89	785 119	12/13/89	
Grizzly #14	7/18/89	7/24/89	774 159	9/1/89	298660
Amended		11/22/89	785 119	12/13/89	

ARIZONA
STATE OFFICE
PHOENIX, ARIZONA
2005 JUN 30 1:29
14

Unpatented Mining Claims located in the Pinto Creek (Miami) Mining District,
in Sections 26, 27, 34, 35, and 36, T1N, R13E,
and Sections 1, 2, 11, and 12, T1S, R13E, G&SRB&M,
Gila and Pinal Counties, Arizona

Claim Name	Loc. Date	Original County	Original Recordation		Amended Recordation		BLM AMC Serial No.
			Book	Page	Book	Page	
Tip Top	3/2/29	Pinal	45	142	648	830	52265
Tip Top #1	8/1/30	Pinal	46	275			52266
Tip Top 2	3/2/29	Pinal	45	144	648	831	52267
Tip Top 3	3/10/29	Pinal	45	145	648	832	52268
Tip Top #4	8/1/30	Pinal	46	301			52269
Eder #10	4/21/69	Pinal	569	819			52270
Eder #11	4/21/69	Pinal	569	820			52271
Eder #12	4/21/69	Pinal	569	821			52272
Eder 14	9/27/71	Pinal	645	51			52274
		Gila	308	309			
Eder 15	9/27/71	Pinal	645	52			52275
		Gila	308	310			
Eder 16	9/27/71	Pinal	645	53	721	95	52276
		Gila	308	311	348	10	
Eder 17	9/27/71	Pinal	645	54	721	96	52277
		Gila	308	312	348	9	
Eder 18	9/27/71	Pinal	710	228			52278
		Gila	308	313			
Eder 19	9/27/71	Pinal	710	229	721	715	52279
		Gila	308	314	348	275	
Eder 22	9/27/71	Pinal	645	56			52280
		Gila	308	317			
Eder #23	1/4/73	Pinal	691	416			52281
Eder 27	9/11/73	Pinal	720	440			52282
Eder 34	6/14/73	Pinal	710	926			52285
Eder 35	6/14/73	Pinal	710	927			52286
Eder 36	6/14/73	Pinal	710	928			52287
Eder 39	6/13/73	Pinal	710	931			52289
Eder 40	6/14/73	Pinal	710	932			52290
Eder 43	6/13/73	Pinal	710	935			52292
Eder 44	6/14/73	Pinal	710	936			52293
Eder 45	6/13/73	Pinal	710	937			52294
Eder 46	6/13/73	Pinal	710	938			52295
Eder 47	6/13/73	Pinal	710	939			52296
Eder 48	6/13/73	Pinal	710	940	721	97	52297
Eder 49	6/12/73	Pinal	710	941			52298
Eder 50	6/12/73	Pinal	710	942			52299
Eder 51	6/12/73	Pinal	710	943			52300
Eder 52	6/12/73	Pinal	710	944			52301
Eder 53	6/12/73	Pinal	710	945			52302
Eder 54	6/13/73	Pinal	710	946			52303
		Gila	341	802			
Eder 55	6/13/73	Pinal	710	947			52304
		Gila	341	803			
Eder 56	6/13/73	Pinal	710	948			52305
		Gila	341	804			

STATE OFFICE
PINAL COUNTY, ARIZONA
RECORDS SECTION
1-22-2006

<u>Claim Name</u>	<u>Original Loc. Date</u>	<u>County</u>	<u>Original Recordation</u>		<u>Amended Recordation</u>		<u>BLM AMC Serial No.</u>
			<u>Book</u>	<u>Page</u>	<u>Book</u>	<u>Page</u>	
Eder 57	6/12/73	Pinal	710	949	721	98	52306
		Gila	341	805	348	8	
Eder 59	6/14/73	Pinal	710	951			52307
		Gila	341	807			
Eder 62	9/7/73	Pinal	721	716			52308
Eder 63	9/7/73	Pinal	721	717			52309
		Gila	348	276			
Eder 64	9/7/73	Pinal	721	718			52310
		Gila	348	277			
Eder 65	9/7/73	Pinal	721	719			52311
		Gila	348	278			
Eder 66	9/7/73	Pinal	721	720			52312
		Gila	348	279			
Eder 67	9/7/73	Pinal	721	721			52313
		Gila	348	280			
Eder 68	9/7/73	Pinal	721	722			52314
		Gila	348	281			
Eder 69	9/7/73	Pinal	721	723			52315
		Gila	348	282			
Eder 70	9/24/73	Gila	348	283			52316
Ghost 16	12/29/66	Pinal	497	450			52317
Ghost 27	3/10/64	Pinal	387	137			52318
Ghost 28	5/18/64	Pinal	387	138			52319
Ghost 29	3/10/64	Pinal	387	139			52320
Ghost 30	5/18/64	Pinal	387	140			52321
Ghost 31	3/10/64	Pinal	387	141			52322
Ghost 32	12/29/66	Pinal	497	451			52323
Ghost 38	12/29/66	Pinal	497	452			52326
Ghost 40	12/29/66	Pinal	497	453			52327
Ghost 48	12/29/66	Pinal	497	455			52329
Ghost 50	12/29/66	Pinal	497	456			52330
Ghost 61	3/12/64	Pinal	387	165			52331
Ghost 62	3/12/64	Pinal	387	166			52332
Ghost 63	3/12/64	Pinal	387	167			52333
Ghost 42	12/29/66	Pinal	497	454			52328
Ghost 66	3/12/64	Pinal	387	170			52336
Ghost 90	12/29/66	Pinal	497	457			52337
Ghost 93	3/16/64	Pinal	387	194			52340
Ghost 95	3/16/64	Pinal	387	195			52342
Ghost 97	3/16/64	Pinal	387	196			52344
Ghost 99	3/16/64	Pinal	387	197			52346
Ghost 131	9/23/65	Pinal	429	515			52365
Ghost 132	9/23/65	Pinal	429	516			52366
Ghost 133	9/23/65	Pinal	429	517			52367
Ghost 134	9/23/65	Pinal	429	518			52368
Ghost 135	9/23/65	Pinal	429	519			52369
Ghost 136	9/23/65	Pinal	429	520			52370
Ghost 137	9/23/65	Pinal	429	521			52371

STATE OF ARIZONA
 COUNTY OF PINAL
 PHOENIX, ARIZONA
 DEPARTMENT OF
 LAND MANAGEMENT
 RECORDS SECTION
 1000 N. GILBERT
 PHOENIX, ARIZONA 85004

Claim Name	Original		Original		Amended		BLM AMC Serial No.	
	Loc.	Date	County	Book	Page	Book		Page
Ghost 140		4/15/64	Pinal	387	209			52372
Ghost 141		4/15/64	Pinal	387	210			52373
Ghost 142		4/15/64	Pinal	387	211			52374
Ghost 143		4/15/64	Pinal	387	212			52375
Ghost 144		4/15/64	Pinal	387	213			52376
Rim Rock #5		8/1/30	Pinal	46	304	721	93	52382
Annex #5		8/1/30	Pinal	46	305	721	92	52383
Cap 130		7/24/30	Pinal	46	311			52386
Cap 131		7/25/30	Pinal	46	311			52387
"Moon Rise"		2/15/1899	Gila	6	401			52388
Promoter		11/14/29	Gila	44	5	348	7	52389
Stars and Stripes		1/1/02	Gila	7	466	308	307	52390
Providence		7/1/28	Gila	40	444	309	649	52391
Eder 71		11/24/87	Gila	726	416			279919
Eder 72		11/24/87	Gila	726	419			279920
Eder 73		11/24/87	Gila	726	422			279921
			Pinal	1497	441			
Eder 74		11/24/87	Pinal	1497	443			279922
Eder 75		11/24/87	Pinal	1497	445			279923
Eder 76		11/24/87	Pinal	1497	447			279924

Unpatented mining claims situated in
Sections 4, 5, 6, 7, Township 1 South, Range 14 East;
Sections 1, 2, 11, 12, Township 1 South, Range 13 East;
Section 31, Township 1 North, Range 14 East;
Sections 14, 15, 22, 23, 25, 26, 27, Township 1 North, Range 13 East,
G&SRB&M, Globe-Miami Mining District, Gila and Pinal Counties, Arizona

ARIZONA
STATE OFFICE
PHOENIX, ARIZONA
JUN 30 P 1:29

CLAIM NAMES AND NUMBERS

Name	Date Located	Date Recorded	County	County Recordation Docket Page		Date Filed w/BLM	BLMAMC Serial No.
Kelly #1	1/26/92	3/12/92	Gila	860	997	4/16/92	320760
Kelly #2	1/26/92	3/12/92	Gila	860	1000	4/16/92	320761
Kelly #3	1/26/92	3/12/92	Gila	861	01	4/16/92	320762
Kelly #4	1/26/92	3/12/92	Gila	861	04	4/16/92	320763
Kelly #5	1/26/92	3/12/92	Gila	861	07	4/16/92	320764
Kelly #6	1/28/92	3/12/92	Gila	861	10	4/16/92	320765
Kelly #7	1/26/92	3/12/92	Gila	861	13	4/16/92	320766
Kelly #8	1/28/92	3/12/92	Gila	861	16	4/16/92	320767
Kelly #9	1/26/92	3/12/92	Gila	861	19	4/16/92	320768
Kelly #10	1/28/92	3/12/92	Gila	861	22	4/16/92	320769
Kelly #11	1/26/92	3/12/92	Gila	861	25	4/16/92	320770

<u>Name</u>	<u>Date Located</u>	<u>Date Recorded</u>	<u>County</u>	<u>County Recordation Docket Page</u>		<u>Date Filed w/BLM</u>	<u>BLMAMC Serial No.</u>
Kelly #12	1/28/92	3/12/92	Gila	861	28	4/16/92	320771
Kelly #13	1/26/92	3/12/92	Gila	861	31	4/16/92	320772
Kelly #14	1/28/92	3/12/92	Gila	861	34	4/16/92	320773
Kelly #15	1/28/92	3/12/92	Gila	861	37	4/16/92	320774
Kelly #16	1/28/92	3/12/92	Gila	861	40	4/16/92	320775
Kelly #17	1/28/92	3/12/92	Gila	861	43	4/16/92	320776
Kelly #18	1/28/92	3/12/92	Gila	861	46	4/16/92	320777
Kelly #19	1/28/92	3/12/92	Gila	861	49	4/16/92	320778
Kelly #20	1/26/92	3/12/92	Gila	861	52	4/16/92	320779
Kelly #21	1/27/92	3/12/92	Gila	861	55	4/16/92	320780
Kelly #22	1/27/92	3/12/92	Gila	861	58	4/16/92	320781
Kelly #23	1/27/92	3/12/92	Gila	861	61	4/16/92	320782
Kelly #24	1/27/92	3/12/92	Gila	861	64	4/16/92	320783
Kelly #25	1/27/92	3/12/92	Gila	861	67	4/16/92	320784
Kelly #26	1/27/92	3/12/92	Gila	861	70	4/16/92	320785
Kelly #27	1/29/92	3/12/92	Gila Pinal	861 1809	73 641	4/16/92	320786
Kelly #28	1/29/92	3/12/92	Gila Pinal	861 1809	76 643	4/16/92	320787
Kelly #29	1/29/92	3/12/92	Gila Pinal	861 1809	79 645	4/16/92	320788
Kelly #30	1/29/92	3/12/92	Gila	861	82	4/16/92	320789
Kelly #31-A	7/11/92	8/06/92 8/13/92	Gila Pinal	877 1845	747 922	8/27/92	324206
Kelly #32	1/29/92	3/12/92	Gila	861	88	4/16/92	320791
Kelly #33	1/29/92	3/12/92	Pinal	1809	649	4/16/92	320792
Kelly #34	1/29/92	3/12/92	Gila Pinal	861 1809	91 651	4/16/92	320793
Kelly #35	1/29/92	3/12/92	Pinal	1809	653	4/16/92	320794
Kelly #36	1/29/92	3/12/92	Gila Pinal	861 1809	94 655	4/16/92	320795
Kelly #37	1/28/92	3/12/92	Pinal	1809	657	4/16/92	320796
Kelly #38	1/28/92 1/29/92	3/12/92 3/12/92	Gila Pinal	861 1809	97 659	4/16/92	320797
Kelly #39	1/28/92	3/12/92	Pinal	1809	661	4/16/92	320798
Kelly #40	1/31/92	3/12/92	Pinal	1809	663	4/16/92	320799
Kelly #53	1/30/92	3/12/92	Pinal	1809	671	4/16/92	320803

STATE OFFICE
 STOCK, TULSA, OKLA
 2005 JUN 30 P 1:28

<u>Name</u>	<u>Date Located</u>	<u>Date Recorded</u>	<u>County</u>	<u>County Recordation Docket Page</u>		<u>Date Filed w/BLM</u>	<u>BLMAMC Serial No.</u>
Kelly #57	1/30/92	3/12/92	Pinal	1809	673	4/16/92	320804
Kelly #58	1/30/92	3/12/92	Pinal	1809	675	4/16/92	320805
Kelly #59	1/30/92	3/12/92	Pinal	1809	677	4/16/92	320806
Kelly #60	1/30/92	3/12/92	Pinal	1809	679	4/16/92	320807
Kelly #66	1/30/92	3/12/92	Pinal	1809	691	4/16/92	320813
Kelly #67	1/30/92	3/12/92	Pinal	1809	693	4/16/92	320814
Kelly #68	1/30/92	3/12/92	Pinal	1809	695	4/16/92	320815
Kelly #71	1/30/92	3/12/92	Pinal	1809	697	4/16/92	320816
Kelly #72	1/30/92	3/12/92	Pinal	1809	699	4/16/92	320817
Kelly #73	1/30/92	3/12/92	Pinal	1809	701	4/16/92	320818
Kelly #83	2/01/92	3/12/92	Pinal	1809	721	4/16/92	320828
Kelly #84	2/01/92	3/12/92	Pinal	1809	723	4/16/92	320829
Kelly #86	2/01/92	3/12/92	Pinal	1809	727	4/16/92	320831
Kelly #87	2/01/92	3/12/92	Pinal	1809	729	4/16/92	320832
Kelly #89	2/01/92	3/12/92	Pinal	1809	733	4/16/92	320834
Kelly #90	2/01/92	3/12/92	Pinal	1809	735	4/16/92	320835
Kelly #91	2/02/92	3/12/92	Pinal	1809	737	4/16/92	320836
Kelly #92	2/02/92	3/12/92	Gila Pinal	861 1809	100 739	4/16/92	320837
Kelly #93	2/02/92	3/12/92	Gila Pinal	861 1809	103 741	4/16/92	320838
Kelly #94	2/02/92	3/12/92	Gila	861	106	4/16/92	320839
Kelly #95	2/02/92	3/12/92	Gila Pinal	861 1809	109 743	4/16/92	320840
Kelly #96	2/02/92	3/12/92	Gila Pinal	861 1809	112 745	4/16/92	320841
Kelly #97	2/02/92	3/12/92	Gila	861	115	4/16/92	320842
Kelly #98	2/02/92	3/12/92	Gila	861	118	4/16/92	320843
Kelly #99	2/02/92	3/12/92	Gila	861	121	4/16/92	320844
Kelly #100	2/04/92	3/12/92	Gila	861	124	4/16/92	320845
Kelly #101	10/31/92	12/14/92	Gila	892	489	1/19/93	325818
Kelly #103	10/31/92	12/14/92	Gila	892	495	1/19/93	325820
Kelly #104	10/31/92	12/14/92	Gila	892	498	1/19/93	325821
Kelly #105	10/31/92	12/14/92	Gila	892	501	1/19/93	325822
Kelly #106	10/31/92	12/14/92	Gila	892	504	1/19/93	325823
Kelly #107	10/31/92	12/14/92	Gila	892	507	1/19/93	325824
Kelly #112	10/31/92	12/14/92	Gila	892	522	1/19/93	325829
Kelly #113	10/31/92	12/14/92	Gila	892	525	1/19/93	325830
Kelly #114	10/31/92	12/14/92	Gila	892	528	1/19/93	325831
Kelly #115	10/31/92	12/14/92	Gila	892	531	1/19/93	325832

STATE OF ARIZONA
 DEPARTMENT OF LAND AND WATER
 BUREAU OF LAND MANAGEMENT
 PHOENIX, ARIZONA
 2005 JUN 30 11:29 AM

<u>Name</u>	<u>Date Located</u>	<u>Date Recorded</u>	<u>County</u>	<u>County Recordation Docket Page</u>		<u>Date Filed w/BLM</u>	<u>BLM AMC SerialNo.</u>
Kelly #120	11/9/92	12/14/92	Gila	892	546	1/19/93	325837
Kelly #121	11/9/92	12/14/92	Gila	892	549	1/19/93	325838
Kelly #122	11/9/92	12/14/92	Gila	892	552	1/19/93	325839
Kelly #123	11/9/92	12/14/92	Gila	892	555	1/19/93	325840
Kelly #124	11/9/92	12/14/92	Gila	892	558	1/19/93	325841
Kelly #125	11/8/92	12/14/92	Gila	892	561	1/19/93	325842
Kelly #126	11/8/92	12/14/92	Gila	892	564	1/19/93	325843
Kelly #127	11/8/92	12/14/92	Gila	892	567	1/19/93	325844
Kelly #128	11/8/92	12/14/92	Gila Pinal	892 1874	570 047	1/19/93	325845
Kelly #129	11/8/92	12/14/92	Gila	892	573	1/19/93	325846
Kelly #130	11/8/92	12/14/92	Gila	892	576	1/19/93	325847
Kelly #131	11/8/92	12/14/92	Gila	892	579	1/19/93	325848
Kelly #132	11/7/92	12/14/92	Gila Pinal	892 1874	582 049	1/19/93	325849
Kelly #133	11/7/92	12/14/92	Gila	892	585	1/19/93	325850
Kelly #134	11/7/92	12/14/92	Gila	892	588	1/19/93	325851
Kelly #135	11/7/92	12/14/92	Gila	892	591	1/19/93	325852
Kelly #136	11/7/92	12/14/92	Gila Pinal	892 1874	594 051	1/19/93	325853
Kelly #137	11/7/92	12/14/92	Gila Pinal	892 1874	597 053	1/19/93	325854
Kelly #138	11/7/92	12/14/92	Gila	892	600	1/19/93	325855
Kelly #139	11/7/92	12/14/92	Gila	892	601	1/19/93	325856
Kelly #140	11/7/92	12/14/92	Gila	892	604	1/19/93	325857
Kelly #141	11/7/92	12/14/92	Gila	892	607	1/19/93	325858
Kelly #142	11/7/92	12/14/92	Gila	892	610	1/19/93	325859
Kelly #143	11/7/92	12/14/92	Gila	892	613	1/19/93	325860
Kelly #144	11/7/92	12/14/92	Gila	892	616	1/19/93	325861
Kelly #145	11/7/92	12/14/92	Gila	892	619	1/19/93	325862
Kelly #146	11/7/92	12/14/92	Gila	892	622	1/19/93	325863
Kelly #147	11/7/92	12/14/92	Gila	892	625	1/19/93	325864
Kelly #148	11/6/92	12/14/92	Gila	892	628	1/19/93	325865
Kelly #149	11/6/92	12/14/92	Gila	892	631	1/19/93	325866
Kelly #150	11/6/92	12/14/92	Gila	892	634	1/19/93	325867
Kelly #151	7/30/93	8/23/93	Gila	93-635862		8/23/93	327254
Kelly #152	7/30/93	8/23/93	Gila	93-635863		8/23/93	327255
Kelly #153	7/30/93	8/23/93	Gila Pinal	93-635864 1936	617	8/23/93	327256
Kelly #154	7/30/93	8/23/93	Gila Pinal	93-635865 1936	619	8/23/93	327257
Kelly #155	7/30/93	8/23/93	Gila Pinal	93-635866 1936	621	8/23/93	327258

2005 JUN 30 PM 1:20
 36

<u>Name</u>	<u>Date Located</u>	<u>Date Recorded</u>	<u>County</u>	<u>County Recordation Docket Page</u>	<u>Date Filed w/BLM</u>	<u>BLM AMC Serial No.</u>
Kelly #156	7/30/93	8/23/93	Gila Pinal	93-635867 1936 623	8/23/93	327259
Kelly #157	7/30/93	8/23/93	Pinal	1936 625	8/23/93	327260
Kelly #158	7/30/93	8/23/93	Gila Pinal	93-635861 1936 627	8/23/93	327261
Kelly #159	7/30/93	8/23/93	Pinal	1936 629	8/23/93	327262
Kelly #160	7/30/93	8/23/93	Pinal	1936 631	8/23/93	327263
Kelly #161	7/30/93	8/23/93	Pinal	1936 633	8/23/93	327264
Kelly #162	7/30/93	8/23/93	Pinal	1936 635	8/23/93	327265
Kelly #163	7/30/93	8/23/93	Pinal	1936 637	8/23/93	327266

Unpatented mining claims situated in Section 36, Township 1 North, Range 13 East;
 Section 31, Township 1 North, Range 14 East;
 Section 1, Township 1 South, Range 13 East;
 and Section 6, Township 1 South, Range 14 East,
 Globe-Miami Mining District, G&SRB&M, Gila County, Arizona.

<u>Claim Name</u>	<u>Recorded</u>		<u>BLM Serial No.</u>
	<u>Book/Docket</u>	<u>Page</u>	
Lizard No. 27	47	348	AMC 28018
Rejected No. 1	31	415	AMC 28020
Rejected No. 2	31	416	AMC 28019
Amended	52	374	
Rejected No. 3	53	184	AMC 28016
Rejected No. 4	493	569	AMC 97634
Rejected No. 5	493	571	AMC 97635
Rejected No. 6	493	573	AMC 97636
Rejected No. 7	493	575	AMC 97637
Rejected No. 8	493	577	AMC 97638
Rejected No. 9	493	579	AMC 97639
Rejected No. 10	493	581	AMC 97640
Rejected No. 11	493	583	AMC 97641
Rejected No. 12	493	585	AMC 97642
Rejected No. 13	493	587	AMC 97643

STATE OF ARIZONA
 PHOTODUPLICATION SERVICE
 2005 JUN 30 PM 1:20
 LINDA R. HARRIS

Unpatented Mining Claims located in the Pinto Creek (Miami) Mining District,
 in Section 36, T1N, R13E, G&SRB&M, Gila County, Arizona

<u>Name</u>	<u>Location Date</u>	<u>County Recordation</u>		<u>BLM AMC Serial No.</u>
		<u>Book</u>	<u>Page</u>	
Overside	9/1/39	48	70	27989
Amended	6/17/59	102	43	
Amended	5/23/93	909	127	
Crown Point Ext. No. 1	6/17/59	102	37	27990
Amended	5/23/93	909	131	

<u>Name</u>	<u>Location Date</u>	<u>County Recordation</u>		<u>BLM AMC Serial No.</u>
		<u>Book</u>	<u>Page</u>	
Crown Point Ext. No. 2	6/17/59	102	38	27991
Amended	5/23/93	909	133	
Old Abe	9/1/39	48	70	27992
Amended	6/17/59	102	39	
Amended	5/23/93	909	124	
Old Abe No. 1	10/1/39	48	82	27993
Amended	6/17/59	102	41	
Amended	5/23/93	909	129	

The above-listed claims are owned by:

Carlota Copper Company
1306 Live Oak St.
P.O. Box 1009
Miami, Arizona 85539

Unpatented Mining Claims located in the Pinto Creek (Miami) Mining District,
in Section 36, T1N, R13E, G&SRB&M, Gila County, Arizona

<u>Name</u>	<u>Location Date</u>	<u>County Recordation</u>		<u>BLM AMC Serial No.</u>
		<u>Book</u>	<u>Page</u>	
Brewery	3/12/1892	4	145	39932
Amended	5/23/93	909	116	
Clipper	1/20/1906	1	286	39933
Amended	5/23/93	909	118	
Old Abe	9/1/39	48	70	39934
Amended	5/23/93	909	124	
Thomas Jefferson	9/1/39	48	71	39935
Amended	5/23/93	909	120	
Blue Jay Fraction	11/21/42	48	357	39936
Amended	5/23/93	909	122	
Vat	11/25/59	112	344	39937

The above-listed claims are owned by:

Recovery Resources Corporation
Reliance Group Holdings, Inc.
55 E. 52nd Street
New York, NY 10055

RECEIVED
 STATE OFFICE
 PHOENIX, ARIZONA
 2005 JUN 30 PM 1:28
 9

<u>Name</u>	<u>Location</u> <u>Date</u>	<u>County</u> <u>Recordation</u>		<u>BLM AMC</u> <u>Serial No.</u>
		<u>Book</u>	<u>Page</u>	
Lost Knife #1	5/23/59	100	416	39938
Amended	3/17/68	230	418	
Lost Knife #2	10/28/59	108	133	39939
Amended	3/17/68	230	415	
Manganese Cap	5/06/65	176	507	39940
Amended	3/17/68	230	419	
Galena	5/06/65	176	508	39941
Amended	3/17/68	230	416	
Dew	6/1/68	237	635	39942
Lad	6/1/68	237	636	39943

The above-listed claims are owned by:

Sherwood B. Owens
 □ **Dr. Sherwood B. Owens, Jr.**
 4060 N. Camino Ferreo
 Tucson, AZ 85750

Millsite Claims situated in Section 23 and 26,
 Township 1 North, Range 13 East, G&SRB&M
 Undesignated Mining District, Gila County, Arizona

<u>Name</u>	<u>Date</u> <u>Located</u>	<u>Date</u> <u>Recorded</u>	<u>County</u>	<u>County</u> <u>Recordation</u>		<u>Date</u> <u>Filed w/BLM</u>	<u>BLM AMC</u> <u>Serial No.</u>
				<u>Docket</u>	<u>Page</u>		
Sick-A-More #1	6/16/93	8/23/93	Gila	93-635858		8/23/93	327251
Sick-A-More #2	6/16/93	8/23/93	Gila	93-635859		8/23/93	327252
Sick-A-More #3	6/16/93	8/23/93	Gila	93-635860		8/23/93	327253

The above-listed claims are owned by:

Carlota Copper Company
 1306 Live Oak St.
 P.O. Box 1009
 Miami, Arizona 85539

2005 JUN 30 P 1:28
 LAND MANAGEMENT
 STATE OFFICE
 PHOENIX, ARIZONA

CARLOTA COPPER COMPANY

Unpatented **Millsite** mining claims, situated in
 Sections 25, 26, 35, 36 , T1N, R13E
 Section 31, T1N, R14E
 Section 1, T1S, R13E
 Section 6, T1S, R14E
 Gila and Pinal Counties, Arizona

CLAIM NAMES AND NUMBERS

<u>Name</u>	<u>Date Located</u>	<u>Date Recorded</u>	<u>County</u>	<u>County Recordation Docket Page</u>	<u>Date Filed w/ BLM</u>	<u>BLM AMC Serial No.</u>
Kosher #1	09/12/96	12/04/96	Gila	96-019602	12/03/96	342296
Kosher #2	09/12/96	12/04/96	Gila	96-019603	12/03/96	342297
Kosher #3	09/12/96	12/04/96	Gila	96-019604	12/03/96	342298
Kosher #4	09/12/96	12/04/96	Gila	96-019605	12/03/96	342299
Kosher #5	09/12/96	12/04/96	Gila	96-019606	12/03/96	342300
Kosher #6	09/12/96	12/04/96	Gila	96-019607	12/03/96	342301
Kosher #7	09/12/96	12/04/96	Gila	96-019608	12/03/96	342302
Kosher #8	09/12/96	12/04/96	Gila	96-019609	12/03/96	342303
Kosher #9	09/12/96	12/04/96	Gila	96-019610	12/03/96	342304
Kosher #10	09/12/96	12/04/96	Gila	96-019611	12/03/96	342305
Kosher #11	09/12/96	12/04/96	Gila	96-019612	12/03/96	342306
Kosher #12	09/12/96	12/04/96	Gila	96-019613	12/03/96	342307
Kosher #13	09/12/96	12/04/96	Gila	96-019614	12/03/96	342308
Kosher #14	09/12/96	12/04/96	Gila	96-019615	12/03/96	342309
Kosher #15	09/12/96	12/04/96	Gila	96-019616	12/03/96	342310
Kosher #16	09/12/96	12/04/96	Gila	96-019617	12/03/96	342311
Kosher #17	09/12/96	12/04/96	Gila	96-019618	12/03/96	342312
Kosher #18	09/12/96	12/04/96	Gila	96-019619	12/03/96	342313
Kosher #19	09/12/96	12/04/96	Gila	96-019620	12/03/96	342314
Kosher #20	09/12/96	12/04/96	Gila	96-019621	12/03/96	342315
Kosher #21	09/12/96	12/04/96	Gila	96-019622	12/03/96	342316
Kosher #22	09/12/96	12/04/96	Gila	96-019623	12/03/96	342317
Kosher #23	09/12/96	12/04/96	Gila	96-019624	12/03/96	342318
Kosher #23	09/12/96	12/04/96	Pinal	1996-040016	12/03/96	342319
Kosher #24	09/12/96	12/04/96	Gila	96-019625	12/03/96	342320
Kosher #25	09/12/96	12/04/96	Gila	96-019626	12/03/96	342321
Kosher #26	09/12/96	12/04/96	Gila	96-019627	12/03/96	342322
Kosher #27	09/12/96	12/04/96	Gila	96-019628	12/03/96	342323
Kosher #28	09/12/96	12/04/96	Gila	96-019629	12/03/96	342324
Kosher #29	09/12/96	12/04/96	Gila	96-019630	12/03/96	342325
Kosher #30	09/12/96	12/04/96	Gila	96-019631	12/03/96	342326
Kosher #31	09/12/96	12/04/96	Gila	96-019632	12/03/96	342327
Kosher #32	09/12/96	12/04/96	Pinal	1996-040017	12/03/96	342328
Kosher #33	09/12/96	12/04/96	Gila	96-019633	12/03/96	342329
Kosher #33	09/12/96	12/04/96	Pinal	1996-040018	12/03/96	342329
Kosher #34	09/12/96	12/04/96	Gila	96-019634	12/03/96	342329
Kosher #34	09/12/96	12/04/96	Pinal	1996-040019	12/03/96	342329

2005 JUN 30 P 1:20

<u>Name</u>	<u>Date Located</u>	<u>Date Recorded</u>	<u>County</u>	<u>County Recordation Docket Page</u>	<u>Date Filed w/ BLM</u>	<u>BLM AMC Serial No.</u>
Kosher #35	09/12/96	12/04/96	Gila	96-019635	12/03/96	342330
Kosher #36	09/12/96	12/04/96	Gila	96-019636	12/03/96	342331
Kosher #37	09/12/96	12/04/96	Gila	96-019637	12/03/96	342332
Kosher #38	09/12/96	12/04/96	Gila	96-019638	12/03/96	342333
Kosher #39	09/12/96	12/04/96	Gila	96-019639	12/03/96	342334
Kosher #40	09/12/96	12/04/96	Gila	96-019640	12/03/96	342335
Kosher #41	09/12/96	12/04/96	Gila	96-019641	12/03/96	342336
Kosher #42	09/12/96	12/04/96	Gila	96-019642	12/03/96	342337
Kosher #43	09/12/96	12/04/96	Gila	96-019643	12/03/96	342338
Kosher #44	09/12/96	12/04/96	Pinal	1996-040020	12/03/96	342339
Kosher #45	09/12/96	12/04/96	Pinal	1996-040021	12/03/96	342340
Kosher #46	09/12/96	12/04/96	Pinal	1996-040022	12/03/96	342341
Kosher #46	09/12/96	12/04/96	Gila	96-019644	12/03/96	
Kosher #47	09/12/96	12/04/96	Pinal	1996-040023	12/03/96	342342
Kosher #47	09/12/96	12/04/96	Gila	96-019645	12/03/96	
Kosher #48	09/12/96	12/04/96	Gila	96-019646	12/03/96	342343
Kosher #49	09/12/96	12/04/96	Gila	96-019647	12/03/96	342344
Kosher #50	09/12/96	12/04/96	Gila	96-019648	12/03/96	342345
Kosher #51	09/12/96	12/04/96	Gila	96-019649	12/03/96	342346
Kosher #52	09/12/96	12/04/96	Gila	96-019650	12/03/96	342347
Kosher #53	09/12/96	12/04/96	Gila	96-019651	12/03/96	342348
Kosher #54	09/12/96	12/04/96	Gila	96-019652	12/03/96	342349
Kosher #55	09/12/96	12/04/96	Gila	96-019653	12/03/96	342350
Kosher #56	09/12/96	12/04/96	Gila	96-019654	12/03/96	342351
Kosher #57	09/12/96	12/04/96	Pinal	1996-040024	12/03/96	342352
Kosher #58	09/12/96	12/04/96	Pinal	1996-040025	12/03/96	342353
Kosher #59	09/12/96	12/04/96	Pinal	1996-040026	12/03/96	342354
Kosher #60	09/12/96	12/04/96	Pinal	1996-040027	12/03/96	342355
Kosher #60	09/12/96	12/04/96	Gila	96-019655	12/03/96	
Kosher #61	09/12/96	12/04/96	Pinal	1996-040028	12/03/96	342356
Kosher #61	09/12/96	12/04/96	Gila	96-019656	12/03/96	
Kosher #62	09/12/96	12/04/96	Gila	96-019657	12/03/96	342357
Kosher #63	09/12/96	12/04/96	Gila	96-019658	12/03/96	342358
Kosher #64	09/12/96	12/04/96	Gila	96-019659	12/03/96	342359
Kosher #65	09/12/96	12/04/96	Gila	96-019660	12/03/96	342360
Kosher #66	09/12/96	12/04/96	Gila	96-019661	12/03/96	342361
Kosher #67	09/12/96	12/04/96	Gila	96-019662	12/03/96	342362
Kosher #68	09/12/96	12/04/96	Gila	96-019663	12/03/96	342363
Kosher #69	09/12/96	12/04/96	Pinal	1996-040029	12/03/96	342364
Kosher #70	09/12/96	12/04/96	Pinal	1996-040030	12/03/96	342365
Kosher #71	09/12/96	12/04/96	Pinal	1996-040031	12/03/96	342366
Kosher #72	09/12/96	12/04/96	Pinal	1996-040032	12/03/96	342367
Kosher #73	09/12/96	12/04/96	Pinal	1996-040033	12/03/96	342368
Kosher #73	09/12/96	12/04/96	Gila	96-019664	12/03/96	
Kosher #74	09/12/96	12/04/96	Gila	96-019665	12/03/96	342369
Kosher #75	09/12/96	12/04/96	Gila	96-019666	12/03/96	342370
Kosher #76	09/12/96	12/04/96	Gila	96-019667	12/03/96	342371
Kosher #77	09/12/96	12/04/96	Gila	96-019668	12/03/96	342372
Kosher #78	09/12/96	12/04/96	Gila	96-019669	12/03/96	342373

STATE OF ARIZONA
 PHOENIX, ARIZONA
 JUN 30 11:27 AM '96

<u>Name</u>	<u>Date Located</u>	<u>Date Recorded</u>	<u>County</u>	<u>County Recordation Docket Page</u>	<u>Date Filed w/ BLM</u>	<u>BLM AMC Serial No.</u>
Kosher #79	09/12/96	12/04/96	Gila	96-019670	12/03/96	342374
Kosher #80	09/12/96	12/04/96	Gila	96-019671	12/03/96	342375
Kosher #81	09/12/96	12/04/96	Pinal	1996-040034	12/03/96	342376
Kosher #82	09/12/96	12/04/96	Pinal	1996-040035	12/03/96	342377
Kosher #83	09/12/96	12/04/96	Pinal	1996-040036	12/03/96	342378
Kosher #84	09/12/96	12/04/96	Pinal	1996-040037	12/03/96	342379
Kosher #84	09/12/96	12/04/96	Gila	96-019672	12/03/96	
Kosher #85	09/12/96	12/04/96	Pinal	1996-040038	12/03/96	342380
Kosher #85	09/12/96	12/04/96	Gila	96-019673	12/03/96	
Kosher #86	09/12/96	12/04/96	Gila	96-019674	12/03/96	342381
Kosher #87	09/12/96	12/04/96	Gila	96-019675	12/03/96	342382
Kosher #88	09/12/96	12/04/96	Gila	96-019676	12/03/96	342383
Kosher #89	09/12/96	12/04/96	Gila	96-019677	12/03/96	342384
Kosher #90	09/12/96	12/04/96	Gila	96-019678	12/03/96	342385
Kosher #91	09/12/96	12/04/96	Gila	96-019679	12/03/96	342386
Kosher #92	09/12/96	12/04/96	Gila	96-019680	12/03/96	342387
Kosher #93	09/13/96	12/04/96	Pinal	1996-040039	12/03/96	342388
Kosher #94	09/13/96	12/04/96	Pinal	1996-040040	12/03/96	342389
Kosher #95	09/13/96	12/04/96	Pinal	1996-040041	12/03/96	342390
Kosher #96	09/13/96	12/04/96	Pinal	1996-040042	12/03/96	342391
Kosher #97	09/13/96	12/04/96	Pinal	1996-040043	12/03/96	342392
Kosher #97	09/13/96	12/04/96	Gila	96-019681	12/03/96	
Kosher #98	09/13/96	12/04/96	Pinal	1996-040044	12/03/96	342393
Kosher #98	09/13/96	12/04/96	Gila	96-019682	12/03/96	
Kosher #99	09/13/96	12/04/96	Gila	96-019683	12/03/96	342394
Kosher #100	09/13/96	12/04/96	Gila	96-019684	12/03/96	342395
Kosher #101	09/13/96	12/04/96	Gila	96-019685	12/03/96	342396
Kosher #102	09/13/96	12/04/96	Gila	96-019686	12/03/96	342397
Kosher #103	09/13/96	12/04/96	Gila	96-019687	12/03/96	342398
Kosher #104	09/13/96	12/04/96	Gila	96-019688	12/03/96	342399
Kosher #105	09/13/96	12/04/96	Gila	96-019689	12/03/96	342400
Kosher #106	09/13/96	12/04/96	Gila	96-019690	12/03/96	342401
Kosher #107	09/13/96	12/04/96	Pinal	1996-040045	12/03/96	342402
Kosher #108	09/13/96	12/04/96	Pinal	1996-040046	12/03/96	342403
Kosher #109	09/13/96	12/04/96	Pinal	1996-040047	12/03/96	342404
Kosher #110	09/13/96	12/04/96	Pinal	1996-040048	12/03/96	342405
Kosher #111	09/13/96	12/04/96	Pinal	1996-040049	12/03/96	342406
Kosher #112	09/13/96	12/04/96	Pinal	1996-040050	12/03/96	342407
Kosher #112	09/13/96	12/04/96	Gila	96-019691	12/03/96	
Kosher #113	09/13/96	12/04/96	Pinal	1996-040051	12/03/96	342408
Kosher #113	09/13/96	12/04/96	Gila	96-019692	12/03/96	
Kosher #114	09/13/96	12/04/96	Gila	96-019693	12/03/96	342409
Kosher #115	09/13/96	12/04/96	Gila	96-019694	12/03/96	342410
Kosher #116	09/13/96	12/04/96	Gila	96-019695	12/03/96	342411
Kosher #117	09/13/96	12/04/96	Gila	96-019696	12/03/96	342412
Kosher #118	09/13/96	12/04/96	Gila	96-019697	12/03/96	342413
Kosher #119	09/13/96	12/04/96	Gila	96-019698	12/03/96	342414

2005 JUN 30 P 1:27

<u>Name</u>	<u>Date Located</u>	<u>Date Recorded</u>	<u>County</u>	<u>County Recordation Docket Page</u>	<u>Date Filed w/BLM</u>	<u>BLM AMC Serial No.</u>
Kosher #120	09/13/96	12/04/96	Gila	96-019699	12/03/96	342415
Kosher #121	09/13/96	12/04/96	Gila	96-019700	12/03/96	342416
Kosher #122	09/13/96	12/04/96	Pinal	1996-040052	12/03/96	342417
Kosher #123	09/13/96	12/04/96	Pinal	1996-040053	12/03/96	342418
Kosher #124	09/13/96	12/04/96	Pinal	1996-040054	12/03/96	342419
Kosher #125	09/13/96	12/04/96	Pinal	1996-040055	12/03/96	342420
Kosher #126	09/13/96	12/04/96	Pinal	1996-040056	12/03/96	342421
Kosher #127	09/13/96	12/04/96	Pinal	1996-040057	12/03/96	342422
Kosher #127	09/13/96	12/04/96	Gila	96-019701	12/03/96	
Kosher #128	09/13/96	12/04/96	Pinal	1996-040058	12/03/96	342423
Kosher #128	09/13/96	12/04/96	Gila	96-019702	12/03/96	
Kosher #129	09/13/96	12/04/96	Gila	96-019703	12/03/96	342424
Kosher #130	09/13/96	12/04/96	Gila	96-019704	12/03/96	342425
Kosher #131	09/13/96	12/04/96	Gila	96-019705	12/03/96	342426
Kosher #132	09/13/96	12/04/96	Gila	96-019706	12/03/96	342427
Kosher #133	09/13/96	12/04/96	Gila	96-019707	12/03/96	342428
Kosher #134	09/13/96	12/04/96	Gila	96-019708	12/03/96	342429
Kosher #135	09/13/96	12/04/96	Gila	96-019709	12/03/96	342430
Kosher #136	09/13/96	12/04/96	Gila	96-019710	12/03/96	342431
Kosher #137	09/13/96	12/04/96	Gila	96-019711	12/03/96	342432
Kosher #138	09/13/96	12/04/96	Pinal	1996-040059	12/03/96	342433
Kosher #139	09/13/96	12/04/96	Pinal	1996-040060	12/03/96	342434
Kosher #140	09/13/96	12/04/96	Pinal	1996-040061	12/03/96	342435
Kosher #141	09/13/96	12/04/96	Pinal	1996-040062	12/03/96	342436
Kosher #142	09/13/96	12/04/96	Pinal	1996-040063	12/03/96	342437
Kosher #143	09/13/96	12/04/96	Pinal	1996-040064	12/03/96	342438
Kosher #144	09/13/96	12/04/96	Pinal	1996-040065	12/03/96	342439
Kosher #144	09/13/96	12/04/96	Gila	96-019712	12/03/96	
Kosher #145	09/13/96	12/04/96	Pinal	1996-040066	12/03/96	342440
Kosher #145	09/13/96	12/04/96	Gila	96-019713	12/03/96	
Kosher #146	09/13/96	12/04/96	Gila	96-019714	12/03/96	342441
Kosher #147	09/13/96	12/04/96	Gila	96-019715	12/03/96	342442
Kosher #148	09/13/96	12/04/96	Gila	96-019716	12/03/96	342443
Kosher #149	09/13/96	12/04/96	Gila	96-019717	12/03/96	342444
Kosher #150	09/13/96	12/04/96	Gila	96-019718	12/03/96	342445
Kosher #151	09/13/96	12/04/96	Gila	96-019719	12/03/96	342446
Kosher #152	09/13/96	12/04/96	Gila	96-019720	12/03/96	342447
Kosher #153	09/13/96	12/04/96	Gila	96-019721	12/03/96	342448
Kosher #154	09/13/96	12/04/96	Gila	96-019722	12/03/96	342449
Kosher #155	09/13/96	12/04/96	Gila	96-019723	12/03/96	342450
Kosher #156	09/13/96	12/04/96	Pinal	1996-040067	12/03/96	342451
Kosher #157	09/13/96	12/04/96	Pinal	1996-040068	12/03/96	342452
Kosher #158	09/13/96	12/04/96	Pinal	1996-040069	12/03/96	342453
Kosher #159	09/13/96	12/04/96	Pinal	1996-040070	12/03/96	342454
Kosher #160	09/13/96	12/04/96	Pinal	1996-040071	12/03/96	342455
Kosher #161	09/14/96	12/04/96	Pinal	1996-040072	12/03/96	342456
Kosher #162	09/14/96	12/04/96	Pinal	1996-040073	12/03/96	342457
Kosher #163	09/14/96	12/04/96	Pinal	1996-040074	12/03/96	342458
Kosher #163	09/14/96	12/04/96	Gila	96-019724	12/03/96	

STATE OFFICE
 PINAL COUNTY RECORDS
 05 JUN 30 1:20 PM '96

<u>Name</u>	<u>Date Located</u>	<u>Date Recorded</u>	<u>County</u>	<u>County Recordation Docket Page</u>	<u>Date Filed w/ BLM</u>	<u>BLM AMC Serial No.</u>
Kosher #164	09/14/96	12/04/96	Pinal	1996-040075	12/03/96	342459
Kosher #164	09/14/96	12/04/96	Gila	96-019725	12/03/96	
Kosher #165	09/14/96	12/04/96	Gila	96-019726	12/03/96	342460
Kosher #166	09/14/96	12/04/96	Gila	96-019727	12/03/96	342461
Kosher #167	09/14/96	12/04/96	Gila	96-019728	12/03/96	342462
Kosher #168	09/14/96	12/04/96	Gila	96-019729	12/03/96	342463
Kosher #169	09/14/96	12/04/96	Gila	96-019730	12/03/96	342464
Kosher #170	09/14/96	12/04/96	Gila	96-019731	12/03/96	342465
Kosher #171	09/14/96	12/04/96	Gila	96-019732	12/03/96	342466
Kosher #172	09/14/96	12/04/96	Gila	96-019733	12/03/96	342467
Kosher #173	09/14/96	12/04/96	Gila	96-019734	12/03/96	342468
Kosher #174	09/14/96	12/04/96	Pinal	1996-040076	12/03/96	342469
Kosher #175	09/14/96	12/04/96	Pinal	1996-040077	12/03/96	342470
Kosher #176	09/14/96	12/04/96	Pinal	1996-040078	12/03/96	342471
Kosher #177	09/14/96	12/04/96	Pinal	1996-040079	12/03/96	342472
Kosher #178	09/14/96	12/04/96	Pinal	1996-040080	12/03/96	342473
Kosher #179	09/14/96	12/04/96	Pinal	1996-040081	12/03/96	342474
Kosher #180	09/14/96	12/04/96	Pinal	1996-040082	12/03/96	342475
Kosher #181	09/14/96	12/04/96	Pinal	1996-040083	12/03/96	342476
Kosher #182	09/14/96	12/04/96	Pinal	1996-040084	12/03/96	342477
Kosher #182	09/14/96	12/04/96	Gila	96-019735	12/03/96	
Kosher #183	09/14/96	12/04/96	Pinal	1996-040085	12/03/96	342478
Kosher #183	09/14/96	12/04/96	Gila	96-019736	12/03/96	
Kosher #184	09/14/96	12/04/96	Gila	96-019737	12/03/96	342479
Kosher #185	09/14/96	12/04/96	Gila	96-019738	12/03/96	342480
Kosher #186	09/14/96	12/04/96	Pinal	1996-040086	12/03/96	342481
Kosher #187	09/14/96	12/04/96	Pinal	1996-040087	12/03/96	342482
Kosher #188	09/14/96	12/04/96	Pinal	1996-040088	12/03/96	342483
Kosher #189	09/14/96	12/04/96	Pinal	1996-040089	12/03/96	342484
Kosher #190	09/14/96	12/04/96	Pinal	1996-040090	12/03/96	342485
Kosher #191	09/14/96	12/04/96	Pinal	1996-040091	12/03/96	342486
Kosher #192	09/14/96	12/04/96	Pinal	1996-040092	12/03/96	342487
Kosher #193	09/14/96	12/04/96	Pinal	1996-040093	12/03/96	342488
Kosher #193	09/14/96	12/04/96	Gila	96-019739	12/03/96	
Kosher #194	09/14/96	12/04/96	Pinal	1996-040094	12/03/96	342489
Kosher #194	09/14/96	12/04/96	Gila	96-019740	12/03/96	
Kosher #195	09/14/96	12/04/96	Gila	96-019741	12/03/96	342490
Kosher #196	09/14/96	12/04/96	Gila	96-019742	12/03/96	342491
Kosher #197	09/14/96	12/04/96	Pinal	1996-040095	12/03/96	342492
Kosher #198	09/14/96	12/04/96	Pinal	1996-040096	12/03/96	342493
Kosher #199	09/14/96	12/04/96	Pinal	1996-040097	12/03/96	342494
Kosher #200	09/14/96	12/04/96	Pinal	1996-040098	12/03/96	342495
Kosher #201	09/14/96	12/04/96	Pinal	1996-040099	12/03/96	342496
Kosher #202	09/14/96	12/04/96	Pinal	1996-040100	12/03/96	342497
Kosher #203	09/14/96	12/04/96	Pinal	1996-040101	12/03/96	342498
Kosher #204	09/14/96	12/04/96	Pinal	1996-040102	12/03/96	342499
Kosher #205	09/14/96	12/04/96	Pinal	1996-040103	12/03/96	342500
Kosher #205	09/14/97	12/04/96	Gila	96-019743	12/03/96	

2005 JUN 30 P 1:25

<u>Name</u>	<u>Date Located</u>	<u>Date Recorded</u>	<u>County</u>	<u>County Recordation Docket Page</u>	<u>Date Filed w/ BLM</u>	<u>BLM AMC Serial No.</u>
Kosher #206	09/14/97	12/04/96	Gila	96-019744	12/03/96	342501
Kosher #207	09/14/96	12/04/96	Pinal	1996-040104	12/03/96	342502
Kosher #208	09/14/96	12/04/96	Pinal	1996-040105	12/03/96	342503
Kosher #209	09/14/96	12/04/96	Pinal	1996-040106	12/03/96	342504
Kosher #210	09/14/96	12/04/96	Pinal	1996-040107	12/03/96	342505
Kosher #211	09/14/96	12/04/96	Pinal	1996-040108	12/03/96	342506
Kosher #211	09/14/96	12/04/96	Gila	96-019745	12/03/96	
Kosher #212	09/14/96	12/04/96	Gila	96-019746	12/03/96	342507
Kosher #213	09/14/96	12/04/96	Gila	96-019747	12/03/96	342508
Kosher #214	09/14/96	12/04/96	Gila	96-019748	12/03/96	342509
Kosher #215	09/14/96	12/04/96	Gila	96-019749	12/03/96	342510
Kosher #216	09/14/96	12/04/96	Gila	96-019750	12/03/96	342511
Kosher #217	09/14/96	12/04/96	Gila	96-019751	12/03/96	342512
Kosher #218	09/14/96	12/04/96	Gila	96-019752	12/03/96	342513
Kosher #219	09/14/96	12/04/96	Gila	96-019753	12/03/96	342514
Kosher #220	06/28/02	07/24/02	Pinal	2002-039180	07/25/02	356448
Kosher #221	06/28/02	07/24/02	Pinal	2002-039181	07/25/02	356449
Kosher #222	06/28/02	07/24/02	Pinal	2002-039182	07/25/02	356450
Kosher #223	06/28/02	07/24/02	Pinal	2002-039183	07/25/02	356451
Kosher #224	06/28/02	07/24/02	Pinal	2002-039184	07/25/02	356452

Unpatented Mining Claims located in the Globe-Miami Mining District,
Section 1, T1S, R13E,
Section 6, T1S, R14E, G&SRB&M
Gila County, Arizona

<u>Name</u>	<u>Date Located</u>	<u>Date Recorded</u>	<u>County</u>	<u>County Recordation Docket Page</u>	<u>Date Filed w/BLM</u>	<u>BLM AMC Serial No.</u>
RJD #1	12/5/97	2/27/98	Gila	1998 2760	3/2/98	349780
RJD #2	12/5/97	2/27/98	Gila	1998 2761	3/2/98	349781
RJD #4	5/17/98	6/5/98	Gila	1998 8633	7/9/98	350335

The above-listed claims are owned by:

Carlota Copper Company
1306 Live Oak St.
P.O. Box 1009
Miami, Arizona 85539

2005 JUN 30 P 1:26
STATE OFFICE
PHOENIX, ARIZONA

When recorded, mail to:
L. Steve Wagner, LLC
P.O. Box 612
Brighton, Colorado 80601

**AMENDED
AFFIDAVIT OF PAYMENT OF MAINTENANCE FEES
AND NOTICE OF INTENTION TO HOLD MINING CLAIMS**

STATE OF COLORADO)
) ss.
COUNTY OF ADAMS)

The undersigned Affiant, being first duly sworn, deposes and says:

1. Affiant, a citizen of the United States who is more than 18 years of age, resides at 14360 Country Hills Drive, Brighton, Colorado 80601 in Adams County, Colorado, is the agent of Carlota Copper Company and the other owners or claimants ("Owner") of the unpatented mining claims and mill sites, more particularly described in the list set forth in Exhibit A attached hereto and incorporated by this reference (the "Claims"), is duly authorized to execute this Affidavit, and is personally acquainted with the mining claims and mill sites set forth in Exhibit A.

2. The address of Owner is:

Carlota Copper Company 1306 Live Oak St. P. O. Box 1009 Miami, AZ 85539	Sherwood B. Owens %Dr. Sherwood B. Owens, Jr. 4060 N. Camino Ferreo Tucson, AZ 85750	Recovery Resources Corp. %Reliance Group Holdings, Inc. 55 E. 52nd Street New York, NY 10055
--	---	---

3. The names of the Claims, the United States Bureau of Land Management ("BLM") Serial Numbers, and the recording information for the Claims in the records of the Counties of Gila and Pinal, State of Arizona, are more particularly set forth in Exhibit A hereto.

4 By filing dated June 30, 2005, Owner submitted a maintenance fee as prescribed by the laws of the United States for the assessment year ending September 1, 2006, in the amount of one hundred dollars (\$100.00) for each of the Claims. By Notice in the Federal Register on July 1, 2005, the BLM increased the annual maintenance fees due on September 1, 2005, to one hundred twenty five dollars (\$125.00) per Claim. With this filing, Owner submits a supplemental maintenance fee in the amount of twenty five dollars (\$25.00) for each of the Claims, to make the total maintenance fees of one hundred and twenty five dollars (\$125.00) paid for the assessment year ending September 1, 2006, for each of the Claims.

5. Owner has paid to the BLM, on or before August 31, 2005, a maintenance fee in the amount of \$125 for each Claim, pursuant to 43 CFR Parts 3830 and 3834. Such payment was made to hold the Claims for the assessment year beginning at noon on September 1, 2005, and ending at noon on September 1, 2006, as required by the Act.

6. By such payment, by Owner's compliance with applicable federal and state mining laws and regulations, and by this Affidavit, Owner intends to hold and maintain all of its right, title and interest in and to each of the Claims through the end of the assessment year ending at noon on September 1, 2006.


7. Affiant executes this Affidavit on the 27th day of July, 2005.

L. Steve Wagner
As agent and on behalf of Owner

Subscribed and sworn to before me this 27th day of July, 2005, by L. Steve Wagner, as agent for Owner.

Claudia Klose
Notary Public

My commission expires: September 27, 2008



My Commission Expires
SEPTEMBER 27, 2008

PHOENIX, ARIZONA
STATE OFFICE
ARIZONA
OWNER

2005 JUL 29 P 1:45

RECEIVED
BUREAU OF
LAND MANAGEMENT

L. Steve Wagner, LLC
P. O. Box 612
Brighton, CO 80601

July 27, 2005

Via Priority Mail

Bureau of Land Management
Arizona State Office
222 N. Central Avenue
Phoenix, AZ 85004-2203

RECEIVED
BUREAU OF
LAND MANAGEMENT
2005 JUL 29 P 1:46
ARIZONA
STATE OFFICE
PHOENIX, ARIZONA

RE: Supplemental Maintenance Fees for Unpatented Mining Claims

Gentlemen:

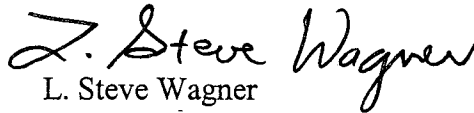
Enclosed with this letter are an *Amended Affidavit of Payment of Maintenance Fees and Notice of Intention to Hold Mining Claims* and a check for \$12,250.00 representing a supplemental payment in the amount of \$25.00 for each of the 490 unpatented mining claims in the Carlota claim group. On June 30, 2005, a maintenance fee of \$100.00 per claim for each of the claims covered by this Amended Affidavit was paid to the BLM. This payment represents the balance of the payment of a total of \$125.00 per claim for the federal annual mining claim maintenance fees for the assessment year beginning at noon on September 1, 2005, and ending at noon on September 1, 2006, for these claims. The full names of the claims and the BLM mining claim serial numbers assigned to the claims for which the fees are paid are described on the Exhibit A attached to the Affidavit.

The claims are owned or leased by Carlota Copper Company, whose mailing address is 1306 Live Oak St., P.O. Box 1009, Miami, AZ 85539.

Please return the receipt for this payment and the original copy of this Amended Affidavit showing the BLM Received Date Stamp to me in the enclosed postage prepaid envelope at your earliest convenience. If it is not possible to return the original affidavit to me please advise me immediately.

If you have any questions concerning payment of the fees and the information filing; or if you determine that the fees or information filed are inadequate in any respect, please contact me at (303) 659-5072.

Sincerely,


L. Steve Wagner
Attorney at Law

Enclosures

ENTERED INTO COMPUTER
8/8/05 AB

**United States Department of the Interior
Bureau of Land Management**
BUSINESS & SUPPORT SVCS DIV
222 N CENTRAL AVE
PHOENIX, AZ 85004 -2203
Phone: (602) 417-9200

Receipt	
No.	1103465

Transaction #: 1142034
Date of Transaction: 07/01/2005
CUSTOMER: STEVE WAGNER PO BOX 612 BRIGHTON, CO 80601

LINE #	QTY	DESCRIPTION	REMARKS	UNIT PRICE	TOTAL
1	1.00	LOCATABLE MINERALS / MINING CLAIMS-NOT NEW-UNADJUD, ONE AUTH NO. ONLY / MINING CLAIM MONEY RECEIVED (455) CASES: AMC298647/\$49000.00	MAINT 2006/490	- n/a -	49000.00
TOTAL:					\$49,000.00

PAYMENT INFORMATION					
1	AMOUNT	\$49,000.00	POSTMARKED:	06/28/2005	
	TYPE	CHECK	RECEIVED:	06/30/2005	
	CHECK NO	2847			
	NAME	CARLOTA COPPER CO WAGNER, S 1306 LIVE OAK ST MIAMI AZ 85539			

REMARKS

This receipt was generated by the automated BLM Collections and Billing System and is a paper representation of a portion of the official electronic record contained therein.

**United States Department of the Interior
Bureau of Land Management**

BUSINESS & SUPPORT SVCS DIV
222 N CENTRAL AVE
PHOENIX, AZ 85004 -2203
Phone: (602) 417-9200

Receipt	
No:	1119246

Transaction #: 1158125
Date of Transaction: 08/01/2005
CUSTOMER: CARLOTA COPPER COMPANY PO BOX 612 BRIGHTON, CO 80601

LINE #	QTY	DESCRIPTION	REMARKS	UNIT PRICE	TOTAL
1	1.00	LOCATABLE MINERALS / MINING CLAIMS-NOT NEW-UNADJUD, ONE AUTH NO. ONLY / MINING CLAIM MONEY RECEIVED (455) CASES: AMC298647/\$12250.00	SUPPL PYMNT - 490	- n/a -	12250.00

TOTAL: \$12,250.00

PAYMENT INFORMATION									
1	<table border="1"> <tr> <td>AMOUNT: \$12,250.00</td> <td>POSTMARKED: 07/27/2005</td> </tr> <tr> <td>TYPE: CHECK</td> <td>RECEIVED: 07/29/2005</td> </tr> <tr> <td>CHECK NO: 2868</td> <td></td> </tr> <tr> <td colspan="2">NAME: CARLOTA COPPER COMPANY PO BOX 612 BRIGHTON CO 80601</td> </tr> </table>	AMOUNT: \$12,250.00	POSTMARKED: 07/27/2005	TYPE: CHECK	RECEIVED: 07/29/2005	CHECK NO: 2868		NAME: CARLOTA COPPER COMPANY PO BOX 612 BRIGHTON CO 80601	
AMOUNT: \$12,250.00	POSTMARKED: 07/27/2005								
TYPE: CHECK	RECEIVED: 07/29/2005								
CHECK NO: 2868									
NAME: CARLOTA COPPER COMPANY PO BOX 612 BRIGHTON CO 80601									

REMARKS

This receipt was generated by the automated BLM Collections and Billing System and is a paper representation of a portion of the official electronic record contained therein.

Amc 35792

52072

299053

330826

39092

97784

303011

333428

48023

131760

308180

August 5, 2004

4922

265777

309608

627 cl @ 125

50970

293003

312258

\$ 78,375⁰⁰

327648

(7)

Bureau of Land Management
Department of the Interior
222 North Central Avenue
Phoenix, Arizona 85004-2203

NOTICE OF INTENT TO HOLD MINING CLAIMS

Re: Payment of Annual Claim Maintenance Fee

Dear Sir or Madam:

This will serve as notice that Phelps Dodge Miami, Inc., formerly known as Cyprus Miami Mining Corporation, whose address for purposes of this is Land and Water Department, One North Central Ave., 17th Floor, Phoenix, Arizona 85004, intends to hold the mining claims and/or mill sites described on Exhibit A attached hereto for the assessment year ending at 12 o'clock, noon, on September 1, 2005 by payment of the annual maintenance fee of \$125 per claim or site. Payment of such amount is made herewith for such assessment year for each of the claims and sites, the name, and BLM serial number with the book and page or index number of recording of the location notice in the official records of Gila County, Arizona, of which, is set forth on Exhibit A attached hereto and by this reference incorporated herein.

Donald A. Stillwell

Donald A. Stillwell for
Phelps Dodge Miami, Inc.

PHOENIX, ARIZONA

2004 AUG 10 P 3: 29

RECEIVED
B.L.M. AZ STATE OFFICE

State of Arizona)
) ss.
County of Maricopa)

The foregoing instrument was acknowledged before me on Aug. 10 2004 by Donald A. Stillwell, agent of Phelps Dodge Miami, Inc.



Jacqueline Madison
Notary Public

My Commission Expires: 6/14/2006

ENTERED INTO COMPUTER

8/31/04 AB

EXHIBIT "A"

Unpatented mining claims and mill sites located in the Globe-Miami Mining District, Gila County, Arizona.
 Mine: Miami

NAME OF CLAIM	ORIGINAL RECORDATION		AMENDED RECORDATION		BLM SERIAL NO.	LEGAL DESCRIPTION		
	BOOK	PAGE	BOOK	PAGE		SEC.	TWP	RANGE
QUARTZ SITE NO. 4 (A)	466	188			A MC 35795	21	T1N	R14E
QUARTZ SITE NO. 5 (A)	466	187			A MC 35796	21	T1N	R14E
QUARTZ SITE NO. 6 (A)	466	186			A MC 35797	21	T1N	R14E
QUARTZ SITE NO. 7 (A)	466	185			A MC 35798	21	T1N	R14E
QUARTZ SITE NO. 8 (A)	466	184			A MC 35799	21	T1N	R14E
QUARTZ SITE NO. 11 (A)	466	181			A MC 35802	21	T1N	R14E
QUARTZ SITE NO. 12 (A)	466	180			A MC 35803	21	T1N	R14E
QUARTZ SITE NO. 13 (A)	466	179			A MC 35804	21	T1N	R14E
QUARTZ SITE NO. 14 (A)	466	178			A MC 35805	21	T1N	R14E
QUARTZ SITE #25 (A)	466	220			A MC 35817	22	T1N	R14E
QUARTZ SITE #26 (A)	466	221			A MC 35818	22	T1N	R14E
QUARTZ SITE #27 (A)	466	166			A MC 35819	22	T1N	R14E
HARDROCK NO. 1 (A)	466	200			A MC 35822	15	T1N	R14E
HARDROCK NO. 2 (A)	466	193			A MC 35823	15	T1N	R14E
MOONLIGHT (A)	466	196			A MC 35826	21	T1N	R14E
BLACK OAK (A)	466	199			A MC 35827	21	T1N	R14E
BLACK OAK NO. 2 (A)	466	198			A MC 35828	21	T1N	R14E
BLACK OAK NO. 3 (A)	466	197			A MC 35829	22	T1N	R14E
PINTO COPPER FRACTION (A)	466	204			A MC 35837	28	T1N	R14E
PINTO COPPER NO. 1 (A)	466	210			A MC 35838	27	T1N	R14E
PINTO COPPER NO. 2 (A)	466	211			A MC 35839	27	T1N	R14E
PINTO COPPER NO. 3 (A)	466	212			A MC 35840	27	T1N	R14E
PINTO COPPER NO. 4 (A)	466	213			A MC 35841	27	T1N	R14E
PINTO COPPER NO. 5 (A)	466	214			A MC 35842	27	T1N	R14E
PINTO COPPER NO. 6 (A)	466	219			A MC 35843	28	T1N	R14E
PINTO COPPER NO. 7 (A)	466	222			A MC 35844	28	T1N	R14E
PINTO COPPER NO. 8 (A)	466	223			A MC 35845	28	T1N	R14E
PINTO COPPER NO. 9 (A)	466	205			A MC 35846	28	T1N	R14E
PINTO COPPER NO. 10 (A)	466	206			A MC 35847	28	T1N	R14E
PINTO COPPER NO. 11 (A)	466	207			A MC 35848	28	T1N	R14E
PINTO COPPER NO. 12 (A)	466	208			A MC 35849	28	T1N	R14E
PINTO COPPER NO. 13 (A)	466	209			A MC 35850	28	T1N	R14E
KAY 1	262	305	471	40	A MC 39092	15	T1N	R14E
KAY 2	262	306	471	41	A MC 39093	15	T1N	R14E
KAY 3	262	307	471	42	A MC 39094	15	T1N	R14E
KAY 4	262	308	471	43	A MC 39095	15	T1N	R14E
KAY 5	262	309	471	44	A MC 39096	15	T1N	R14E
KAY 6	262	310	471	45	A MC 39097	15	T1N	R14E
KAY 7	262	311	471	46	A MC 39098	15	T1N	R14E
KAY 8	262	312	471	47	A MC 39099	15	T1N	R14E
KAY 9	262	313	471	48	A MC 39100	15	T1N	R14E
KAY 10	262	314	471	49	A MC 39101	15	T1N	R14E
KAY 11	262	315	471	50	A MC 39102	15	T1N	R14E
KAY 12	262	316	471	51	A MC 39103	15	T1N	R14E
KAY 13	262	317	471	52	A MC 39104	15	T1N	R14E

RECEIVED
 B.L.M. AZ STATE OFFICE
 2004 AUG 10 P 3: 29
 PHOENIX, ARIZONA

EXHIBIT "A" (Continued)

NAME OF CLAIM	ORIGINAL RECORDATION		AMENDED RECORDATION		BLM SERIAL NO.	LEGAL DESCRIPTION		
	BOOK	PAGE	BOOK	PAGE		SEC.	TWP	RANGE
KAY 14	262	318	471	53	A MC 39105	15	T1N	R14E
KAY 15	262	319	471	54	A MC 39106	15	T1N	R14E
KAY 16	262	320	471	55	A MC 39107	15	T1N	R14E
KAY 17	262	321	471	56	A MC 39108	22	T1N	R14E
KAY 18	262	322	471	57	A MC 39109	21	T1N	R14E
KAY 19	262	323	471	58	A MC 39110	22	T1N	R14E
KAY 20	262	324	471	59	A MC 39111	21	T1N	R14E
KAY 21	262	325	471	60	A MC 39112	22	T1N	R14E
KAY 22	262	326	471	61	A MC 39113	21	T1N	R14E
KAY 23	262	327	471	62	A MC 39114	22	T1N	R14E
KAY 50	262	352	471	85	A MC 39137	14	T1N	R14E
KAY 51	262	353	471	86	A MC 39138	14	T1N	R14E
KAY 57	262	359	471	92	A MC 39144	10	T1N	R14E
KAY 58	262	360	471	93	A MC 39145	9	T1N	R14E
KAY 81	264	328	471	110	A MC 39162	15	T1N	R14E
KAY 82	264	329	471	111	A MC 39163	15	T1N	R14E
KAY 85	262	373	471	113	A MC 39165	22	T1N	R14E
KAY 86	262	374	471	114	A MC 39166	22	T1N	R14E
KAY 87	262	375	471	115	A MC 39167	15	T1N	R14E
KAY 88	262	376	471	116	A MC 39168	22	T1N	R14E
KAY 89	262	377	471	117	A MC 39169	15	T1N	R14E
KAY 90	262	378	471	118	A MC 39170	15	T1N	R14E
KAY 91	262	379	471	119	A MC 39171	15	T1N	R14E
KAY 92	262	380	471	120	A MC 39172	15	T1N	R14E
KAY 93	262	381	471	121	A MC 39173	15	T1N	R14E
KAY 94	262	382	471	122	A MC 39174	15	T1N	R14E
KAY 95	262	383	471	123	A MC 39175	15	T1N	R14E
KAY 96	262	384	471	124	A MC 39176	15	T1N	R14E
KAY 97	262	385	471	125	A MC 39177	15	T1N	R14E
KAY 98	262	386	471	126	A MC 39178	15	T1N	R14E
KAY 99	262	387	471	127	A MC 39179	15	T1N	R14E
KAY 100	262	388	471	128	A MC 39180	15	T1N	R14E
KAY 101	262	389	471	129	A MC 39181	15	T1N	R14E
KAY 102	262	390	471	130	A MC 39182	15	T1N	R14E
KAY 103	262	391	471	131	A MC 39183	15	T1N	R14E
KAY 104	262	392	471	132	A MC 39184	15	T1N	R14E
KAY 108	262	396	471	133	A MC 39185	9	T1N	R14E
KAY 109	270	267	471	134	A MC 39186	22	T1N	R14E
KAY 110	270	268	471	135	A MC 39187	21	T1N	R14E
KAY 111	270	269	471	136	A MC 39188	22	T1N	R14E
KAY 112	270	270	471	137	A MC 39189	21	T1N	R14E
KAY 113	270	271	471	138	A MC 39190	22	T1N	R14E
KAY 114	270	272	471	139	A MC 39191	22	T1N	R14E
DESERTER	20	16	24	239	A MC 48124	22	T1N	R14E
CHIEF #3	25	79	24	240	A MC 48125	22	T1N	R14E
CHIEF #4	25	80	24	241	A MC 48126	22	T1N	R14E
CHIEF #5	25	81	24	242	A MC 48127	22	T1N	R14E
CHIEF #6	25	82	24	243	A MC 48128	22	T1N	R14E
RESCUE MILL	270	576			A MC 48129	16	T1N	R15E
IL 75	216	443			A MC 49306	35	T1N	R14E
IL 77	216	445			A MC 49308	35	T1N	R14E
IL 81	216	449			A MC 49312	35	T1N	R14E

PHOENIX, ARIZONA

2004 AUG 10 P 3:29

B.L.M. AZ STATE OFFICE
RECEIVED

EXHIBIT "A" (Continued)

NAME OF CLAIM	ORIGINAL RECORDATION		AMENDED RECORDATION		BLM SERIAL NO.	LEGAL DESCRIPTION		
	BOOK	PAGE	BOOK	PAGE		SEC.	TWP	RANGE
IL 82	216	450			A MC 49313	35	T1N	R14E
IL 88	216	516			A MC 49314	3	T1S	R14E
IL 90	216	518			A MC 49316	3	T1S	R14E
IL 92	216	520			A MC 49318	3	T1S	R14E
IL 93	216	521			A MC 49319	3	T1S	R14E
IL 94	216	522			A MC 49320	3	T1S	R14E
IL 103	216	531			A MC 49329	3	T1S	R14E
IL 108	216	536			A MC 49332	3	T1S	R14E
IL 109	216	537			A MC 49333	3	T1S	R14E
IL 110	216	538			A MC 49334	3	T1S	R14E
IL 111	216	539			A MC 49335	3	T1S	R14E
IL 112	216	540			A MC 49336	3	T1S	R14E
IL 113	216	541			A MC 49337	3	T1S	R14E
IL 114	216	542			A MC 49338	3	T1S	R14E
IL 115	216	543			A MC 49339	3	T1S	R14E
IL 116	216	544			A MC 49340	3	T1S	R14E
IL 117	216	545			A MC 49341	3	T1S	R14E
IL 118	216	546			A MC 49342	3	T1S	R14E
IL 119	216	547			A MC 49343	3	T1S	R14E
IL 120	216	550			A MC 49344	33	T1N	R14E
IL 121	216	551	305	422	A MC 49345	33	T1N	R14E
IL 122	216	552			A MC 49346	33	T1N	R14E
IL 123	216	553	305	421	A MC 49347	33	T1N	R14E
IL 124	216	554			A MC 49348	33	T1N	R14E
IL 125	216	555			A MC 49349	33	T1N	R14E
IL 126	216	556			A MC 49350	33	T1N	R14E
IL 127	216	557			A MC 49351	33	T1N	R14E
IL 128	216	558			A MC 49352	33	T1N	R14E
IL 129	216	559			A MC 49353	33	T1N	R14E
IL 130	216	560			A MC 49354	33	T1N	R14E
IL 131	216	561			A MC 49355	33	T1N	R14E
IL 132	216	562			A MC 49356	33	T1N	R14E
IL 133	216	563			A MC 49357	33	T1N	R14E
IL 134	216	564			A MC 49358	33	T1N	R14E
IL 135	216	565			A MC 49359	33	T1N	R14E
IL 136	216	566			A MC 49360	33	T1N	R14E
IL 137	216	567			A MC 49361	33	T1N	R14E
IL 138	216	568			A MC 49362	33	T1N	R14E
IL 139	216	569			A MC 49363	33	T1N	R14E
IL 143	216	573	305	420	A MC 49364	33	T1N	R14E
IL 144	216	574	305	419	A MC 49365	33	T1N	R14E
IL 145	216	575	305	418	A MC 49366	33	T1N	R14E
IL 146	216	576			A MC 49367	33	T1N	R14E
IL 147	216	577			A MC 49368	33	T1N	R14E
IL 152	216	581			A MC 49373	33	T1N	R14E
IL 154	216	583			A MC 49375	33	T1N	R14E
IL 155	216	584			A MC 49376	33	T1N	R14E
IL 156	216	585			A MC 49377	33	T1N	R14E
IL 157	216	586			A MC 49378	33	T1N	R14E
IL 158	216	587			A MC 49379	33	T1N	R14E
IL 159	216	588			A MC 49380	33	T1N	R14E
IL 161	216	589			A MC 49381	33	T1N	R14E

PHOENIX, ARIZONA

2004 AUG 10 P 3: 30

RECEIVED B.L.M. AZ STATE OFFICE

NAME OF CLAIM	ORIGINAL RECORDATION		AMENDED RECORDATION		BLM SERIAL NO.	LEGAL DESCRIPTION		
	BOOK	PAGE	BOOK	PAGE		SEC.	TWP	RANGE
IL 161	216	590			A MC 49382	33	T1N	R14E
IL 162	216	591			A MC 49383	33	T1N	R14E
IL 168	216	597	305	417	A MC 49385	33	T1N	R14E
IL 200	216	548			A MC 49409	3	T1S	R14E
IL 201	216	549			A MC 49410	4	T1S	R14E
IL 202	230	605			A MC 49411	4	T1S	R14E
IL 203	230	606			A MC 49412	4	T1S	R14E
IL 204	230	607			A MC 49413	4	T1S	R14E
IL 205	230	608			A MC 49414	3	T1S	R14E
IL 206	230	609			A MC 49415	4	T1S	R14E
IL 207	230	610			A MC 49416	4	T1S	R14E
IL 208	230	611			A MC 49417	4	T1S	R14E
IL 209	230	612			A MC 49418	4	T1S	R14E
IL 210	230	613			A MC 49419	33	T1N	R14E
IL 211	230	614			A MC 49420	33	T1N	R14E
IL 212	230	615			A MC 49421	33	T1N	R14E
IL 213	230	616			A MC 49422	33	T1N	R14E
IL 214	230	617			A MC 49423	33	T1N	R14E
IL 215	230	618			A MC 49424	33	T1N	R14E
IL 216	230	619			A MC 49425	33	T1N	R14E
IL 217	230	620			A MC 49426	33	T1N	R14E
IL 218	230	621			A MC 49427	4	T1S	R14E
IL 219	230	622			A MC 49428	4	T1S	R14E
IL 304	299	216			A MC 49429	3	T1S	R14E
IL 305	299	217			A MC 49430	3	T1S	R14E
IL 306	299	218			A MC 49431	3	T1S	R14E
IL 307	299	219			A MC 49432	3	T1S	R14E
IL 308	299	220			A MC 49433	3	T1S	R14E
IL 309	299	221			A MC 49434	4	T1S	R14E
IL 311	305	415			A MC 49436	33	T1N	R14E
IL 312	305	416			A MC 49437	33	T1N	R14E
IL 313	308	973			A MC 49438	3	T1S	R14E
RIDGE 15	344	656			A MC 49453	36	T1N	R14E
RALSTON 15	337	61			A MC 49476	13	T1N	R14E
RALSTON 16	337	63			A MC 49477	13	T1N	R14E
RALSTON 17	337	65			A MC 49478	13	T1N	R14E
RALSTON 25	337	81			A MC 49486	13	T1N	R14E
RALSTON 26	337	83			A MC 49487	13	T1N	R14E
RALSTON 27	337	85			A MC 49488	13	T1N	R14E
RALSTON 28	337	87			A MC 49489	13	T1N	R14E
RALSTON 29	337	89			A MC 49490	13	T1N	R14E
RALSTON 30	337	91			A MC 49491	13	T1N	R14E
RALSTON 31	337	845			A MC 49492	13	T1N	R14E
RALSTON 37	337	857			A MC 49498	13	T1N	R14E
RALSTON 38	337	859			A MC 49499	13	T1N	R14E
RALSTON 39	337	861			A MC 49500	13	T1N	R14E
RALSTON 40	337	863			A MC 49501	13	T1N	R14E
RALSTON 41	337	865			A MC 49502	13	T1N	R14E
RALSTON 42	337	867			A MC 49503	13	T1N	R14E
RALSTON 43	337	869			A MC 49504	13	T1N	R14E
RALSTON 44	337	883			A MC 49511	13	T1N	R14E
RALSTON 45	337	885			A MC 49512	13	T1N	R14E

RECEIVED
 B.L.M. AZ STATE
 05 NOV 05
 34 NOV 05
 2004 AUG 10 P 5:50
 PHOENIX, ARIZONA

NAME OF CLAIM	ORIGINAL RECORDATION		AMENDED RECORDATION		BLM SERIAL NO.	LEGAL DESCRIPTION		
	BOOK	PAGE	BOOK	PAGE		SEC.	TWP	RANGE
RALSTON 52	337	887			A MC 49513	13	T1N	R14E
RALSTON 63	337	909			A MC 49524	13	T1N	R14E
RALSTON 64	337	911			A MC 49525	14	T1N	R14E
RALSTON 65	337	913			A MC 49526	14	T1N	R14E
RALSTON 66	337	915			A MC 49527	14	T1N	R14E
RALSTON 74	337	931			A MC 49535	14	T1N	R14E
RALSTON 75	337	933			A MC 49536	14	T1N	R14E
RALSTON 76	337	935			A MC 49537	14	T1N	R14E
RALSTON 77	337	937			A MC 49538	14	T1N	R14E
RALSTON 78	337	939			A MC 49539	14	T1N	R14E
RALSTON 81	337	945			A MC 49542	14	T1N	R14E
RALSTON 82	337	947			A MC 49543	14	T1N	R14E
RALSTON 83	337	949			A MC 49544	14	T1N	R14E
WEBSTER 1	320	548			A MC 49577	13	T1N	R14E
WEBSTER 2	320	550			A MC 49578	13	T1N	R14E
WEBSTER 3	320	552			A MC 49579	13	T1N	R14E
WEBSTER 4	320	554			A MC 49580	13	T1N	R14E
WEBSTER 5	320	556			A MC 49581	13	T1N	R14E
WEBSTER 6	320	558			A MC 49582	13	T1N	R14E
WEBSTER 7	320	560			A MC 49583	13	T1N	R14E
WEBSTER 8	320	562			A MC 49584	13	T1N	R14E
WEBSTER 9	320	564			A MC 49585	13	T1N	R14E
WEBSTER 10	320	566			A MC 49586	13	T1N	R14E
WEBSTER 11	320	568			A MC 49587	13	T1N	R14E
WEBSTER 12	320	570			A MC 49588	13	T1N	R14E
WEBSTER 13	320	572			A MC 49589	13	T1N	R14E
WEBSTER 14	320	574			A MC 49590	13	T1N	R14E
WEBSTER 15	320	576			A MC 49591	13	T1N	R14E
WEBSTER 16	320	578			A MC 49592	13	T1N	R14E
WEBSTER 17	320	580			A MC 49593	13	T1N	R14E
WEBSTER 18	320	582			A MC 49594	13	T1N	R14E
WEBSTER 19	320	584			A MC 49595	13	T1N	R14E
WEBSTER 20	320	586			A MC 49596	13	T1N	R14E
WEBSTER 21	320	588			A MC 49597	13	T1N	R14E
WEBSTER 22	320	590			A MC 49598	13	T1N	R14E
WEBSTER 23	320	592			A MC 49599	13	T1N	R14E
WEBSTER 24	320	594			A MC 49600	13	T1N	R14E
WEBSTER 25	320	596			A MC 49601	13	T1N	R14E
WEBSTER 26	320	598			A MC 49602	13	T1N	R14E
WEBSTER 27	320	600			A MC 49603	13	T1N	R14E
WEBSTER 28	320	602			A MC 49604	13	T1N	R14E
WEBSTER 29	320	604			A MC 49605	13	T1N	R14E
WEBSTER 30	320	606			A MC 49606	13	T1N	R14E
WEBSTER 31	320	608			A MC 49607	13	T1N	R14E
WEBSTER 32	320	610			A MC 49608	13	T1N	R14E
WEBSTER 33	320	612			A MC 49609	13	T1N	R14E
WEBSTER 34	320	614			A MC 49610	13	T1N	R14E
WEBSTER 35	320	616			A MC 49611	13	T1N	R14E
WEBSTER 36	320	618			A MC 49612	13	T1N	R14E
WEBSTER 37	320	620			A MC 49613	13	T1N	R14E
WEBSTER 38	320	622			A MC 49614	13	T1N	R14E
WEBSTER 39	320	624			A MC 49615	13	T1N	R14E

PHOENIX, ARIZONA

2009 AUG 10 P 3: 50

RECEIVED
S.L.M. AZ STATE OFFICE

EXHIBIT "A" (Continued)

NAME OF CLAIM	ORIGINAL RECORDATION		AMENDED RECORDATION		BLM SERIAL NO.	LEGAL DESCRIPTION		
	BOOK	PAGE	BOOK	PAGE		SEC.	TWP	RANGE
WEBSTER 40	320	626			A MC 49616	13	T1N	R14E
WEBSTER 41	320	628			A MC 49617	13	T1N	R14E
WEBSTER 42	320	630			A MC 49618	13	T1N	R14E
WEBSTER 43	320	632			A MC 49619	13	T1N	R14E
WEBSTER 44	320	634			A MC 49620	13	T1N	R14E
WEBSTER 45	320	636			A MC 49621	13	T1N	R14E
WEBSTER 46	320	638			A MC 49622	13	T1N	R14E
WEBSTER 47	323	813			A MC 49623	13	T1N	R14E
WEBSTER 48	323	814			A MC 49624	13	T1N	R14E
JOAN MILL SITE 25	288	737	291	81	A MC 51319	36	T1N	R14E
JOAN MILL SITE 34	288	746	637	799	A MC 51320	35	T1N	R14E
JOAN MILL SITE 42	288	754	637	802	A MC 51321	35	T1N	R14E
JOAN MILL SITE 43	288	755	637	805	A MC 51322	35	T1N	R14E
JOAN MILL SITE 48	288	760	637	808	A MC 51323	35	T1N	R14E
JOAN MILL SITE 49	288	761	637	811	A MC 51324	35	T1N	R14E
JOAN MILL SITE 53	288	765	637	814	A MC 51325	35	T1N	R14E
JOAN MILL SITE 54	288	766	637	817	A MC 51326	35	T1N	R14E
G E 1	214	466	558	577	A MC 52072	17	T1N	R15E
G E 2	214	467	558	580	A MC 52073	17	T1N	R15E
G E 3	214	468	558	583	A MC 52074	17	T1N	R15E
G E 4	214	469	558	586	A MC 52075	17	T1N	R15E
G E 5	214	470	558	589	A MC 52076	17	T1N	R15E
G E 6	214	471	558	592	A MC 52077	17	T1N	R15E
G E 7	214	472	558	595	A MC 52078	17	T1N	R15E
G E 8	214	473	558	598	A MC 52079	17	T1N	R15E
G E 9	214	474	558	601	A MC 52080	17	T1N	R15E
G E 10	214	475	558	604	A MC 52081	17	T1N	R15E
G E 11	214	476			A MC 52082	18	T1N	R15E
G E 12	214	477			A MC 52083	18	T1N	R15E
G E 13	214	478			A MC 52084	18	T1N	R15E
DIVIDE #2	36	522	261	437	A MC 52088	14	T1N	R14E
DIVIDE #4	36	524	261	441	A MC 52090	13	T1N	R14E
DIVIDE #5	36	525	261	443	A MC 52091	13	T1N	R14E
DIVIDE #6	36	526	261	445	A MC 52092	13	T1N	R14E
DIVIDE #7	36	527	261	447	A MC 52093	13	T1N	R14E
DIVIDE #8	36	528	261	449	A MC 52094	14	T1N	R14E
DIVIDE #9	36	529	261	451	A MC 52095	14	T1N	R14E
DIVIDE #10	36	530	261	453	A MC 52096	13	T1N	R14E
DIVIDE #11	36	564	261	455	A MC 52097	13	T1N	R14E
LUCHILLA	22	76	75	164	A MC 52103	13	T1N	R14E
LUCHILLA NO. 2	18	56	75	163	A MC 52104	13	T1N	R14E
LUCHILLA NO. 3	48	236	76	307	A MC 52105	13	T1N	R14E
LUCHILLA FRACTION	38	624	42	167	A MC 52106	13	T1N	R14E
RAVEN	22	77	82	150	A MC 52107	13	T1N	R14E
MANZANITA NO. 2	17	85	75	162	A MC 52108	13	T1N	R14E
MANZANITA NO. 3	18	17	82	148	A MC 52109	13	T1N	R14E
I.C.	36	548	75	161	A MC 52110	13	T1N	R14E
I.C. #2	47	438			A MC 52111	13	T1N	R14E
GOLD COIN NO. 2	46	470	82	152	A MC 52112	13	T1N	R14E
GOLD COIN NO. 4	48	187	82	151	A MC 52113	13	T1N	R14E
BLACK EAGLE NO. 1	48	169	82	149	A MC 52114	13	T1N	R14E
GOLD BAR NO. 1	48	446			A MC 52115	13	T1N	R14E

RECEIVED 01 NOV 2004 10 30 P
 PHOENIX, ARIZONA
 STATE OF ARIZONA

NAME OF CLAIM	ORIGINAL RECORDATION		AMENDED RECORDATION		BLM SERIAL NO.	LEGAL DESCRIPTION		
	BOOK	PAGE	BOOK	PAGE		SEC.	TWP	RANGE
GOLD BAR #2	48	447			A MC 52116	13	T1N	R14E
RALSTON 3	261	459			A MC 52121	24	T1N	R14E
RALSTON 4	261	460			A MC 52122	13	T1N	R14E
RALSTON 5	261	461			A MC 52123	13	T1N	R14E
RALSTON 6	261	462			A MC 52124	13	T1N	R14E
RALSTON 8	261	464			A MC 52126	14	T1N	R14E
1511551	303	639			A MC 52132	15	T1N	R15.5E
1511552	303	640			A MC 52133	15	T1N	R15.5E
2211551	303	641			A MC 52134	15	T1N	R15.5E
2211555	303	645			A MC 52138	22	T1N	R15.5E
2211558	303	648			A MC 52141	22	T1N	R15.5E
2711553	303	676			A MC 52172	22	T1N	R15.5E
HOOPES #3	2	232	295	546	A MC 52173	5	T1N	R15E
HOOPES #4	2	233	295	548	A MC 52174	5	T1N	R15E
HOOPES #5	2	234	295	550	A MC 52175	31	T2N	R15E
HOOPES #6	2	235	295	552	A MC 52176	31	T2N	R15E
PINK LIMESTONE #1	170	534	295	537	A MC 52177	31	T2N	R15E
PINK LIMESTONE #2	170	535	295	539	A MC 52178	31	T2N	R15E
PINK LIMESTONE 3	295	541			A MC 52179	31	T2N	R15E
PINK LIMESTONE 4	295	542			A MC 52180	31	T2N	R15E
PINK LIMESTONE 5	295	543			A MC 52181	31	T2N	R15E
PINK LIMESTONE 6	295	544			A MC 52182	31	T2N	R15E
PINK LIMESTONE 7	295	545			A MC 52183	31	T2N	R15E
CONCHO NO. 3	35	172	211	71	A MC 52184	33	T1N	R14E
CONCHO NO. 4	35	173	211	73	A MC 52185	33	T1N	R14E
BLUEBIRD	46	580			A MC 52188	34	T1N	R14E
BUSY BEE	48	287	301	927	A MC 52190	34	T1N	R14E
ROSCOE #3	69	76			A MC 52192	33	T1N	R14E
ROSCOE #9	69	425			A MC 52194	33	T1N	R14E
CLAY NO. 3	176	103	301	929	A MC 52195	34	T1N	R14E
CLAY NO. 5	176	105	299	163	A MC 52197	3	T1S	R14E
CLAY NO. 6	201	571			A MC 52198	3	T1S	R14E
CLAY 11	205	359			A MC 52203	33	T1N	R14E
CLAY 12	205	360			A MC 52204	3	T1S	R14E
CLAY 13	205	613			A MC 52205	3	T1S	R14E
CLAY 14	205	614			A MC 52206	3	T1S	R14E
CLAY 15	205	615			A MC 52207	3	T1S	R14E
CLAY 16	205	616	299	165	A MC 52208	3	T1S	R14E
CLAY 17	205	617			A MC 52209	3	T1S	R14E
CLAY 18	205	618			A MC 52210	34	T1N	R14E
MILLY	192	286			A MC 52212	34	T1N	R14E
ROBBY	192	289			A MC 52215	35	T1N	R14E
JANET	192	291			A MC 52217	35	T1N	R14E
ROSCOE 10	207	85			A MC 52220	33	T1N	R14E
ROSCOE 11	205	355			A MC 52221	33	T1N	R14E
ROSCOE 12	205	356			A MC 52222	33	T1N	R14E
ROSCOE 13	205	357			A MC 52223	33	T1N	R14E
ROSCOE 14	206	455	208	201	A MC 52224	33	T1N	R14E
BOSCOE 1	207	76			A MC 52226	33	T1N	R14E
BOSCOE 2	207	77			A MC 52227	33	T1N	R14E
BOSCOE 3	205	351	207	78	A MC 52228	33	T1N	R14E
BOSCOE 4	207	79			A MC 52229	33	T1N	R14E

RECEIVED
 B.L.M. AZ STATE OFFICE
 2004 AUG 10 P 3:30
 PHOENIX, ARIZONA

NAME OF CLAIM	ORIGINAL RECORDATION		AMENDED RECORDATION		BLM SERIAL NO.	LEGAL DESCRIPTION		
	BOOK	PAGE	BOOK	PAGE		SEC.	TWP	RANGE
BOSCOE 5	205	353			A MC 52230	33	T1N	R14E
BOSCOE 6	207	80			A MC 52231	33	T1N	R14E
BOSCOE 7	207	81			A MC 52232	33	T1N	R14E
BOSCOE 8	207	82			A MC 52233	33	T1N	R14E
BOSCOE 9	207	83			A MC 52234	33	T1N	R14E
BOSCOE 10	207	84	208	200	A MC 52235	33	T1N	R14E
BOSCOE 24	207	106			A MC 52236	33	T1N	R14E
BOSCOE 25	208	202			A MC 52237	33	T1N	R14E
ROBBY ANNEX	207	86			A MC 52238	35	T1N	R14E
SUNSHINE ANNEX	207	87			A MC 52239	35	T1N	R14E
MILLY ANNEX	207	88			A MC 52240	35	T1N	R14E
LADY BIRD VISTA 1	224	450	757	305	A MC 52241	2	T1S	R14E
STANDARD NO. 15	227	483			A MC 52242	33	T1N	R14E
BILL SHAFT NO. 3	37	562	76	60	A MC 52246	34	T1N	R14E
BILL SHAFT NO. 4	37	563	76	61	A MC 52247	34	T1N	R14E
BILL SHAFT NO. 5	37	564	76	62	A MC 52248	34	T1N	R14E
MGO #ONE	170	532			A MC 52259	31	T2N	R15E
MGO #2	170	533			A MC 52260	31	T2N	R15E
MGO 3	295	554			A MC 52261	31	T2N	R15E
MGO 4	295	555			A MC 52262	31	T2N	R15E
MGO 5	314	487			A MC 52263	31	T2N	R15E
HOOPES PLACER NO. 2	190	347			A MC 52264	31	T2N	R15E
F.C. NO. 5	494	457			A MC 97788	14	T1N	R14E
F.C. NO. 6	494	459			A MC 97789	14	T1N	R14E
F.C. NO. 7	494	461			A MC 97790	14	T1N	R14E
F.C. NO. 8	494	463			A MC 97791	14	T1N	R14E
F.C. NO. 9	494	465			A MC 97792	14	T1N	R14E
F.C. NO. 10	494	467			A MC 97793	14	T1N	R14E
KAY 142	536	11			A MC 131768	9	T1N	R14E
KAY 143	536	13			A MC 131769	10	T1N	R14E
CHIEF FRACTION	694	559			A MC 265777	22	T1N	R14E
AUGUST MINE FRACTION	757	303			A MC 293003	2	T1S	R14E
CCWC-1	779	948			A MC 299053	10	T1N	R21E
CCWC-2	779	950			A MC 299054	10	T1N	R14E
CCWC-3	779	952			A MC 299055	10	T1N	R14E
CCWC-4	779	955			A MC 299056	10	T1N	R14E
CCWC-5	779	958			A MC 299057	10	T1N	R14E
CCWC-6	779	961			A MC 299058	10	T1N	R14E
CCWC-7	779	964			A MC 299059	10	T1N	R14E
CCWC-8	779	967			A MC 299060	10	T1N	R14E
CCWC-9	779	970			A MC 299061	10	T1N	R14E
CCWC-10	779	973			A MC 299062	15	T1N	R14E
CCWC-11	779	976			A MC 299063	15	T1N	R14E
CCWC-12	779	979			A MC 299064	10	T1N	R14E
CCWC-13	779	982			A MC 299065	14	T1N	R14E
CCWC-14	779	985			A MC 299066	14	T1N	R14E
CCWC-15	779	988			A MC 299067	14	T1N	R14E
CCWC-16	779	991			A MC 299068	14	T1N	R14E
CCWC-17	779	993			A MC 299069	14	T1N	R14E
CCWC-18	779	996			A MC 299070	14	T1N	R14E
CCWC-19	779	999			A MC 299071	14	T1N	R14E
CCWC-20	780	01			A MC 299072	14	T1N	R14E

PHOENIX, ARIZONA

2004 AUG 10 P 3:30

RECEIVED BLM AZ STATE OFFICE

NAME OF CLAIM	ORIGINAL RECORDATION		AMENDED RECORDATION		BLM SERIAL NO.	LEGAL DESCRIPTION		
	BOOK	PAGE	BOOK	PAGE		SEC.	TWP	RANGE
CMC-OX 001	793	262			A MC 303011	3	T1S	R14E
CMHR-2611557	809	724			A MC 308180	26	T1N	R15.5E
CMHR-2611558	809	726			A MC 308181	26	T1N	R15.5E
MGO #6	818	671			A MC 309608	31	T2N	R15E
CMC-OX 010	823	821	95-660969		A MC 312258	3	T1N	R14E
CMC-OX 011	823	824	95-660970		A MC 312259	3	T1N	R14E
CMC-OX 012	823	827	95-660971		A MC 312260	3	T1S	R14E
CMC-OX 013	823	830	95-660972		A MC 312261	3	T1S	R14E
CMC-OX 014	823	833	95-660973		A MC 312262	3	T1S	R14E
FUTURE 1 MILLSITE	93-637242				A MC 327648	21	T1N	R14E
FUTURE 2 MILLSITE	93-637243				A MC 327649	21	T1N	R14E
FUTURE 3 MILLSITE	93-637244				A MC 327650	21	T1N	R14E
FUTURE 4 MILLSITE	93-637245				A MC 327651	21	T1N	R14E
FUTURE 5 MILLSITE	93-637246				A MC 327652	21	T1N	R14E
FUTURE 6 MILLSITE	93-637247				A MC 327653	21	T1N	R14E
FUTURE 7 MILLSITE	93-637248				A MC 327654	21	T1N	R14E
FUTURE 8 MILLSITE	93-637249				A MC 327655	21	T1N	R14E
FUTURE 9 MILLSITE	93-637250				A MC 327657	21	T1N	R14E
FUTURE 10 MILLSITE	93-637251				A MC 327658	21	T1N	R14E
FUTURE 11 MILLSITE	93-637252				A MC 327659	21	T1N	R14E
FUTURE 12 MILLSITE	93-637253				A MC 327660	21	T1N	R14E
FUTURE 13 MILLSITE	93-637254				A MC 327661	21	T1N	R14E
FUTURE 14 MILLSITE	93-637255				A MC 327662	21	T1N	R14E
FUTURE 15 MILLSITE	93-637256				A MC 327663	21	T1N	R14E
FUTURE 16 MILLSITE	93-637257				A MC 327664	21	T1N	R14E
FUTURE 17 MILLSITE	93-637258				A MC 327665	21	T1N	R14E
FUTURE 18 MILLSITE	93-637259				A MC 327666	21	T1N	R14E
FUTURE 19 MILLSITE	93-637260				A MC 327667	21	T1N	R14E
FUTURE 20 MILLSITE	93-637261				A MC 327668	21	T1N	R14E
FUTURE 21 MILLSITE	93-637262				A MC 327669	21	T1N	R14E
FUTURE 22 MILLSITE	93-637263				A MC 327670	21	T1N	R14E
FUTURE 23 MILLSITE	93-637264				A MC 327671	21	T1N	R14E
FUTURE 24 MILLSITE	93-637265				A MC 327672	21	T1N	R14E
FUTURE 25 MILLSITE	93-637266				A MC 327673	21	T1N	R14E
FUTURE 26 MILLSITE	93-637267				A MC 327674	28	T1N	R14E
FUTURE 27 MILLSITE	93-637268				A MC 327675	28	T1N	R14E
FUTURE 28 MILLSITE	93-637269				A MC 327676	28	T1N	R14E
FUTURE 29 MILLSITE	93-637270				A MC 327677	28	T1N	R14E
FUTURE 30 MILLSITE	93-637271				A MC 327678	21	T1N	R14E
FUTURE 31 MILLSITE	93-637272				A MC 327679	21	T1N	R14E
FUTURE 32 MILLSITE	93-637273				A MC 327680	21	T1N	R14E
FUTURE 33 MILLSITE	93-637274				A MC 327681	21	T1N	R14E
FUTURE 34 MILLSITE	93-637275				A MC 327682	21	T1N	R14E
FUTURE 35 MILLSITE	93-637276				A MC 327683	21	T1N	R14E
FUTURE 36 MILLSITE	93-637277				A MC 327684	21	T1N	R14E
FUTURE 37 MILLSITE	93-637278				A MC 327685	21	T1N	R14E
FUTURE 38 MILLSITE	93-637279				A MC 327686	21	T1N	R14E
FUTURE 39 MILLSITE	93-637280				A MC 327687	21	T1N	R14E
FUTURE 40 MILLSITE	93-637281				A MC 327688	21	T1N	R14E
FUTURE 41 MILLSITE	93-637282				A MC 327689	21	T1N	R14E
FUTURE 42 MILLSITE	93-637283				A MC 327690	21	T1N	R14E
FUTURE 43 MILLSITE	93-637284				A MC 327691	28	T1N	R14E

RECEIVED
 B.L.M. AZ STATE OFFICE
 2004 AUG 10 P 3:08
 PHOENIX, ARIZONA

NAME OF CLAIM	ORIGINAL RECORDATION		AMENDED RECORDATION		BLM SERIAL NO.	LEGAL DESCRIPTION		
	BOOK	PAGE	BOOK	PAGE		SEC.	TWP	RANGE
FUTURE 44 MILLSITE	93-637285				A MC 327692	28	T1N	R14E
FUTURE 45 MILLSITE	93-637286				A MC 327693	28	T1N	R14E
FUTURE 46 MILLSITE	93-637287				A MC 327694	28	T1N	R14E
FUTURE 47 MILLSITE	93-637288				A MC 327695	21	T1N	R14E
FUTURE 48 MILLSITE	93-637289				A MC 327696	21	T1N	R14E
FUTURE 49 MILLSITE	93-637290				A MC 327697	21	T1N	R14E
FUTURE 50 MILLSITE	93-637291				A MC 327698	21	T1N	R14E
FUTURE 51 MILLSITE	93-637292				A MC 327699	21	T1N	R14E
FUTURE 52 MILLSITE	93-637293				A MC 327700	21	T1N	R14E
FUTURE 53 MILLSITE	93-637294				A MC 327701	21	T1N	R14E
FUTURE 54 MILLSITE	93-637295				A MC 327702	21	T1N	R14E
FUTURE 55 MILLSITE	93-637296				A MC 327703	21	T1N	R14E
FUTURE 56 MILLSITE	93-637297				A MC 327704	21	T1N	R14E
FUTURE 57 MILLSITE	93-637298				A MC 327705	21	T1N	R14E
FUTURE 58 MILLSITE	93-637299				A MC 327706	21	T1N	R14E
FUTURE 59 MILLSITE	93-637300				A MC 327707	21	T1N	R14E
FUTURE 60 MILLSITE	93-637301				A MC 327708	28	T1N	R14E
FUTURE 61 MILLSITE	93-637302				A MC 327709	28	T1N	R14E
FUTURE 62 MILLSITE	93-637303				A MC 327710	28	T1N	R14E
FUTURE 63 MILLSITE	93-637304				A MC 327711	28	T1N	R14E
FUTURE 64 MILLSITE	93-637305				A MC 327712	21	T1N	R14E
FUTURE 65 MILLSITE	93-637306				A MC 327713	21	T1N	R14E
FUTURE 66 MILLSITE	93-637307				A MC 327714	21	T1N	R14E
FUTURE 67 MILLSITE	93-637308				A MC 327715	21	T1N	R14E
FUTURE 68 MILLSITE	93-637309				A MC 327716	21	T1N	R14E
FUTURE 69 MILLSITE	93-637310				A MC 327717	21	T1N	R14E
FUTURE 70 MILLSITE	93-637311				A MC 327718	21	T1N	R14E
FUTURE 71 MILLSITE	93-637312				A MC 327719	21	T1N	R14E
FUTURE 72 MILLSITE	93-637313				A MC 327720	21	T1N	R14E
FUTURE 73 MILLSITE	93-637314				A MC 327721	21	T1N	R14E
FUTURE 74 MILLSITE	93-637315				A MC 327722	21	T1N	R14E
FUTURE 75 MILLSITE	93-637316				A MC 327723	21	T1N	R14E
FUTURE 76 MILLSITE	93-637317				A MC 327724	21	T1N	R14E
FUTURE 77 MILLSITE	93-637318				A MC 327725	28	T1N	R14E
FUTURE 78 MILLSITE	93-637319				A MC 327726	28	T1N	R14E
FUTURE 79 MILLSITE	93-637320				A MC 327727	28	T1N	R14E
FUTURE 80 MILLSITE	93-637321				A MC 327728	28	T1N	R14E
FUTURE 81 MILLSITE	93-637322				A MC 327729	21	T1N	R14E
FUTURE 82 MILLSITE	93-637323				A MC 327730	21	T1N	R14E
FUTURE 83 MILLSITE	93-637324				A MC 327731	21	T1N	R14E
FUTURE 84 MILLSITE	93-637325				A MC 327732	21	T1N	R14E
FUTURE 85 MILLSITE	93-637326				A MC 327733	21	T1N	R14E
FUTURE 86 MILLSITE	93-637327				A MC 327734	21	T1N	R14E
FUTURE 87 MILLSITE	93-637328				A MC 327735	21	T1N	R14E
FUTURE 88 MILLSITE	93-637329				A MC 327736	21	T1N	R14E
FUTURE 89 MILLSITE	93-637330				A MC 327737	21	T1N	R14E
FUTURE 90 MILLSITE	93-637331				A MC 327738	21	T1N	R14E
FUTURE 91 MILLSITE	93-637332				A MC 327739	21	T1N	R14E
FUTURE 92 MILLSITE	93-637333				A MC 327740	21	T1N	R14E
FUTURE 93 MILLSITE	93-637334				A MC 327741	21	T1N	R14E
FUTURE 94 MILLSITE	93-637335				A MC 327742	28	T1N	R14E
FUTURE 95 MILLSITE	93-637336				A MC 327743	28	T1N	R14E

RECEIVED B.L.M. AZ STATE OFFICE
 2004 AUG 10 P
 PHOENIX, ARIZONA

NAME OF CLAIM	ORIGINAL RECORDATION		AMENDED RECORDATION		BLM SERIAL NO.	LEGAL DESCRIPTION		
	BOOK	PAGE	BOOK	PAGE		SEC.	TWP	RANGE
FUTURE 96 MILLSITE	93-637337				A MC 327744	28	T1N	R14E
FUTURE 97 MILLSITE	93-637338				A MC 327745	28	T1N	R14E
FUTURE 98 MILLSITE	93-637339				A MC 327746	21	T1N	R14E
FUTURE 99 MILLSITE	93-637340				A MC 327747	21	T1N	R14E
FUTURE 100 MILLSITE	93-637341				A MC 327748	21	T1N	R14E
FUTURE 101 MILLSITE	93-637342				A MC 327749	21	T1N	R14E
FUTURE 102 MILLSITE	93-637343				A MC 327750	21	T1N	R14E
FUTURE 103 MILLSITE	93-637344				A MC 327751	21	T1N	R14E
FUTURE 104 MILLSITE	93-637345				A MC 327752	21	T1N	R14E
FUTURE 105 MILLSITE	93-637346				A MC 327753	21	T1N	R14E
FUTURE 107 MILLSITE	93-637348				A MC 327755	21	T1N	R14E
FUTURE 108 MILLSITE	93-637349				A MC 327756	21	T1N	R14E
FUTURE 109 MILLSITE	93-637350				A MC 327757	21	T1N	R14E
FUTURE 110 MILLSITE	93-637351				A MC 327758	21	T1N	R14E
FUTURE 111 MILLSITE	93-637352				A MC 327759	28	T1N	R14E
FUTURE 112 MILLSITE	93-637353				A MC 327760	28	T1N	R14E
FUTURE 113 MILLSITE	93-637354				A MC 327761	28	T1N	R14E
FUTURE 114 MILLSITE	93-637355				A MC 327762	28	T1N	R14E
FUTURE 115 MILLSITE	93-637356				A MC 327763	22	T1N	R14E
FUTURE 116 MILLSITE	93-637357				A MC 327764	22	T1N	R14E
FUTURE 117 MILLSITE	93-637358				A MC 327765	22	T1N	R14E
FUTURE 118 MILLSITE	93-637359				A MC 327766	22	T1N	R14E
FUTURE 119 MILLSITE	93-637360				A MC 327767	22	T1N	R14E
FUTURE 120 MILLSITE	93-637361				A MC 327768	22	T1N	R14E
FUTURE 121 MILLSITE	93-637362				A MC 327769	22	T1N	R14E
FUTURE 122 MILLSITE	93-637363				A MC 327770	22	T1N	R14E
FUTURE 123 MILLSITE	93-637364				A MC 327771	22	T1N	R14E
FUTURE 124 MILLSITE	93-637365				A MC 327772	22	T1N	R14E
FUTURE 125 MILLSITE	93-637366				A MC 327773	22	T1N	R14E
FUTURE 126 MILLSITE	93-637367				A MC 327774	22	T1N	R14E
FUTURE 127 MILLSITE	93-637368				A MC 327775	22	T1N	R14E
FUTURE 128 MILLSITE	93-637369				A MC 327776	27	T1N	R14E
FUTURE 129 MILLSITE	93-637370				A MC 327777	27	T1N	R14E
FUTURE 130 MILLSITE	93-637371				A MC 327778	27	T1N	R14E
FUTURE 131 MILLSITE	93-637372				A MC 327779	27	T1N	R14E
FUTURE 132 MILLSITE	93-637373				A MC 327780	22	T1N	R14E
FUTURE 133 MILLSITE	93-637374				A MC 327781	22	T1N	R14E
FUTURE 134 MILLSITE	93-637375				A MC 327782	22	T1N	R14E
FUTURE 135 MILLSITE	93-637376				A MC 327783	22	T1N	R14E
FUTURE 136 MILLSITE	93-637377				A MC 327784	22	T1N	R14E
FUTURE 137 MILLSITE	93-637378				A MC 327785	22	T1N	R14E
FUTURE 138 MILLSITE	93-637379				A MC 327786	22	T1N	R14E
FUTURE 139 MILLSITE	93-637380				A MC 327787	22	T1N	R14E
FUTURE 140 MILLSITE	93-637381				A MC 327788	22	T1N	R14E
FUTURE 141 MILLSITE	93-637382				A MC 327789	22	T1N	R14E
FUTURE 142 MILLSITE	93-637383				A MC 327790	22	T1N	R14E
FUTURE 143 MILLSITE	93-637384				A MC 327791	22	T1N	R14E
FUTURE 144 MILLSITE	93-637385				A MC 327792	22	T1N	R14E
FUTURE 145 MILLSITE	93-637386				A MC 327793	27	T1N	R14E
FUTURE 146 MILLSITE	93-637387				A MC 327794	27	T1N	R14E
FUTURE 147 MILLSITE	93-637388				A MC 327795	27	T1N	R14E
FUTURE 148 MILLSITE	93-637389				A MC 327796	27	T1N	R14E

PHOENIX, ARIZONA

2004 AUG 10 P 3:35

RECEIVED B.L.M. AZ STATE OFFICE

NAME OF CLAIM	ORIGINAL RECORDATION		AMENDED RECORDATION		BLM SERIAL NO.	LEGAL DESCRIPTION		
	BOOK	PAGE	BOOK	PAGE		SEC.	TWP	RANGE
FUTURE 149 MILLSITE	93-637390				A MC 327797	22	T1N	R14E
FUTURE 150 MILLSITE	93-637391				A MC 327798	22	T1N	R14E
FUTURE 151 MILLSITE	93-637392				A MC 327799	22	T1N	R14E
FUTURE 152 MILLSITE	93-637393				A MC 327800	22	T1N	R14E
FUTURE 153 MILLSITE	93-637394				A MC 327801	22	T1N	R14E
FUTURE 154 MILLSITE	93-637395				A MC 327802	22	T1N	R14E
FUTURE 155 MILLSITE	93-637396				A MC 327803	22	T1N	R14E
FUTURE 156 MILLSITE	93-637397				A MC 327804	22	T1N	R14E
FUTURE 157 MILLSITE	93-637398				A MC 327805	22	T1N	R14E
FUTURE 162 MILLSITE	93-637403				A MC 327810	27	T1N	R14E
FUTURE 163 MILLSITE	93-637404				A MC 327811	27	T1N	R14E
FUTURE 164 MILLSITE	93-637405				A MC 327812	27	T1N	R14E
FUTURE 165 MILLSITE	93-637406				A MC 327813	27	T1N	R14E
FUTURE 166 MILLSITE	93-637407				A MC 327814	22	T1N	R14E
FUTURE 167 MILLSITE	93-637408				A MC 327815	22	T1N	R14E
FUTURE 168 MILLSITE	93-637409				A MC 327816	22	T1N	R14E
FUTURE 169 MILLSITE	93-637410				A MC 327817	22	T1N	R14E
FUTURE 170 MILLSITE	93-637411				A MC 327818	22	T1N	R14E
FUTURE 171 MILLSITE	93-637412				A MC 327819	22	T1N	R14E
FUTURE 172 MILLSITE	93-637413				A MC 327820	22	T1N	R14E
FUTURE 173 MILLSITE	93-637414				A MC 327821	22	T1N	R14E
FUTURE 174 MILLSITE	93-637415				A MC 327822	22	T1N	R14E
FUTURE 179 MILLSITE	93-637420				A MC 327827	27	T1N	R14E
FUTURE 180 MILLSITE	93-637421				A MC 327828	27	T1N	R14E
FUTURE 181 MILLSITE	93-637422				A MC 327829	27	T1N	R14E
FUTURE 182 MILLSITE	93-637423				A MC 327830	27	T1N	R14E
FUTURE 183 MILLSITE	93-637424				A MC 327831	22	T1N	R14E
FUTURE 184 MILLSITE	93-637425				A MC 327832	22	T1N	R14E
FUTURE 185 MILLSITE	93-637426				A MC 327833	22	T1N	R14E
FUTURE 186 MILLSITE	93-637427				A MC 327834	22	T1N	R14E
FUTURE 187 MILLSITE	93-637428				A MC 327835	22	T1N	R14E
FUTURE 188 MILLSITE	93-637429				A MC 327836	22	T1N	R14E
FUTURE 189 MILLSITE	93-637430				A MC 327837	22	T1N	R14E
FUTURE 190 MILLSITE	93-637431				A MC 327838	22	T1N	R14E
FUTURE 191 MILLSITE	93-637432				A MC 327839	22	T1N	R14E
FUTURE 192 MILLSITE	93-637433				A MC 327840	22	T1N	R14E
FUTURE 193 MILLSITE	93-637434				A MC 327841	22	T1N	R14E
FUTURE 195 MILLSITE	93-637436				A MC 327843	22	T1N	R14E
FUTURE 196 MILLSITE	93-637437				A MC 327844	27	T1N	R14E
FUTURE 197 MILLSITE	93-637438				A MC 327845	27	T1N	R14E
FUTURE 198 MILLSITE	93-637439				A MC 327846	27	T1N	R14E
FUTURE 199 MILLSITE	93-637440				A MC 327847	27	T1N	R14E
FUTURE 200 MILLSITE	93-637441				A MC 327848	28	T1N	R14E
FUTURE 201 MILLSITE	93-637442				A MC 327849	28	T1N	R14E
FUTURE 202 MILLSITE	93-637443				A MC 327850	27	T1N	R14E
FUTURE 203 MILLSITE	93-637444				A MC 327851	27	T1N	R14E
FUTURE 204 MILLSITE	93-637445				A MC 327852	27	T1N	R14E
FUTURE 206 MILLSITE	93-637447				A MC 327854	27	T1N	R14E
FUTURE 207 MILLSITE	93-637448				A MC 327855	27	T1N	R14E
CMC-OX 15	94-647102				A MC 330826	2	T1S	R14E
CMC-OX 23	94-647102				A MC 330834	2	T1S	R14E
QUARTZ SITE 102	95-660238				A MC 333430	21	T1N	R14E

PHOENIX, ARIZONA

2004 AUG 10 P 3:30

RECEIVED B.L.M. AZ STATE OFFICE

<u>NAME OF CLAIM</u>	<u>ORIGINAL RECORDATION</u>		<u>AMENDED RECORDATION</u>		<u>BLM SERIAL NO.</u>	<u>LEGAL DESCRIPTION</u>		
	<u>BOOK</u>	<u>PAGE</u>	<u>BOOK</u>	<u>PAGE</u>		<u>SEC.</u>	<u>TWP</u>	<u>RANGE</u>
QUARTZ SITE 103	95-660239				A MC 333431	21	T1N	R14E
QUARTZ SITE 104	95-660240				A MC 333432	21	T1N	R14E
QUARTZ SITE 105	95-660241				A MC 333433	21	T1N	R14E
QUARTZ SITE 106	95-660242				A MC 333434	21	T1N	R14E
QUARTZ SITE 107	95-660243				A MC 333435	21	T1N	R14E
QUARTZ SITE 108	95-660244				A MC 333436	20	T1N	R14E
QUARTZ SITE 109	95-660245				A MC 333437	20	T1N	R14E
QUARTZ SITE 121	95-660256				A MC 333438	16	T1N	R14E
QUARTZ SITE 126	95-660261				A MC 333443	16	T1N	R14E
QUARTZ SITE 127	95-660262				A MC 333444	16	T1N	R14E

RECEIVED
B.L.M. AZ STATE OFFICE
2004 AUG 10 P 3:30
PHOENIX, ARIZONA

United States Department of the Interior
Bureau of Land Management
 BUSINESS & SUPPORT SVCS DIV
 222 N CENTRAL AVE
 PHOENIX, AZ 85004 -2203
 Phone: (602) 417-9200

Receipt	
No.	925580

Transaction #: 959745
Date of Transaction: 08/10/2004

CUSTOMER:	PHELPS DODGE CORP ONE N CENTRAL AVE 17TH FLOOR PHOENIX, AZ 85004
------------------	---

LINE #	QTY	DESCRIPTION	REMARKS	UNIT PRICE	TOTAL
1	1.00	LOCATABLE MINERALS / MINING CLAIMS-NOT NEW-UNADJUD, ONE AUTH NO. ONLY / MINING CLAIM MONEY RECEIVED (455) CASES: AMC35795/\$78375.00	MAINT 2005/627	- n/a -	78375.00
TOTAL:					\$78,375.00

PAYMENT INFORMATION					
1	AMOUNT:	\$78,375.00	POSTMARKED:	N/A	
	TYPE:	CHECK	RECEIVED:	08/10/2004	
	CHECK NO:	224801			
	NAME:	PHELPS DODGE CORP ONE N CENTRAL AVE 17TH FLOOR PHOENIX AZ 85004			

REMARKS

This receipt was generated by the automated BLM Collections and Billing System and is a paper representation of a portion of the official electronic record contained therein.

L. Steve Wagner, LLC
P. O. Box 612
Brighton, CO 80601

RECEIVED
BUREAU OF
LAND MANAGEMENT

2004 AUG -9 A 9:48

ARIZONA
STATE OFFICE
PHOENIX, ARIZONA

August 4, 2004

Via Priority Mail

Bureau of Land Management
Arizona State Office
222 N. Central Avenue
Phoenix, AZ 85004-2203

RE: Maintenance Fees for Unpatented Mining Claims

Gentlemen:

Enclosed with this letter are an *Affidavit of Payment of Maintenance Fees and Notice of Intention to Hold Mining Claims* and a check for \$61,250.00 representing payment in the sum of \$125 for each of the 490 unpatented mining claims in the Carlota claim group. This payment represents payment of the federal annual mining claim maintenance fees for the assessment year beginning at noon on September 1, 2004, and ending at noon on September 1, 2005. The full names of the claims and the BLM mining claim serial numbers assigned to the claims for which the fees are paid are described on the Exhibit A attached to the Affidavit.

The claims are owned or leased by Carlota Copper Company, whose mailing address is 1306 Live Oak St., P.O. Box 1009, Miami, AZ 85539.

Please return the receipt for this payment and the original copy of this Affidavit showing the BLM Received Date Stamp to me in the enclosed postage prepaid envelope at your earliest convenience. If it is not possible to return the original affidavit to me please advise me immediately.

If you have any questions concerning payment of the fees and the information filing; or if you determine that the fees or information filing are inadequate in any respect, please contact me at (303) 659-5072.

Sincerely,

L. Steve Wagner
L. Steve Wagner
Legal Counsel

Enclosures

Amc 97634
39932
342296
356448
349780
350334

Amc 298647
52072
279919
320760
324266
325818
327251
27738

Verify 10-22-04 sc
ENTERED INTO COMPUTER
9/9/04 AB

When recorded, mail to:
L. Steve Wagner, LLC
P.O. Box 612
Brighton, Colorado 80601

**AFFIDAVIT OF PAYMENT OF MAINTENANCE FEES
AND NOTICE OF INTENTION TO HOLD MINING CLAIMS**

STATE OF COLORADO)
) ss.
COUNTY OF ADAMS)

RECEIVED
BUREAU OF
LAND MANAGEMENT
2004 AUG - 9 A 9:49
ARIZONA
STATE OFFICE
PHOENIX, ARIZONA

The undersigned Affiant, being first duly sworn, deposes and says:

1. Affiant, a citizen of the United States who is more than 18 years of age, resides at 14360 Country Hills Drive, Brighton, Colorado 80601 in Adams County, Colorado, is the agent of Carlota Copper Company and the other owners or claimants ("Owner") of the unpatented mining claims and mill sites, more particularly described in the list set forth in Exhibit A attached hereto and incorporated by this reference (the "Claims"), is duly authorized to execute this Affidavit, and is personally acquainted with the mining claims and mill sites set forth in Exhibit A.

2. The address of Owner is:

Carlota Copper Company
1306 Live Oak St.
P. O. Box 1009
Miami, AZ 85539

Sherwood B. Owens
%Dr. Sherwood B. Owens, Jr.
4060 N. Camino Ferreo
Tucson, AZ 85750

Recovery Resources Corp.
%Reliance Group Holdings, Inc.
55 E. 52nd Street
New York, NY 10055

3. The names of the Claims, the United States Bureau of Land Management ("BLM") Serial Numbers, and the recording information for the Claims in the records of the Counties of Gila and Pinal, State of Arizona, are more particularly set forth in Exhibit A hereto.

4. Owner has paid to the BLM, on or before August 31, 2004, a maintenance fee in the amount of \$125 for each Claim, pursuant to The Omnibus Budget Reconciliation Act of 1993, Public Law 103-66, 107 Stat. 312 (1993) (the "Act") and 43 CFR Parts 3830 and 3834. Such payment was made to hold the Claims for the assessment year beginning at noon on September 1, 2004, and ending at noon on September 1, 2005, as required by the Act.

5. By such payment, by Owner's compliance with applicable federal and state mining laws and regulations, and by this Affidavit, Owner intends to hold and maintain all of its right, title and interest in and to each of the Claims through the end of the assessment year ending at noon on September 1, 2005.

6. Affiant executes this Affidavit on the 5th day of August, 2004.



L. Steve Wagner
As agent and on behalf of Owner

Subscribed and sworn to before me this 5th day of August, 2004, by L. Steve Wagner, as agent for Owner.

Angelica Martinez
Notary Public

My commission expires: MY COMMISSION EXPIRES: 11-04-2007

EXHIBIT A

CARLOTA

CARLOTA COPPER COMPANY

Unpatented mining claims situated in Sections 25, 26, 35, and 36,
Township 1 North, Range 13 East, G&SRB&M,
Globe-Miami Mining District, Gila and Pinal Counties, Arizona

CLAIM NAMES AND NUMBERS

<u>Name</u>	<u>Date Located</u>	<u>Date Recorded</u>	<u>County Recordation Docket Page</u>	<u>Date Filed w/BLM</u>	<u>BLM AMC Serial No.</u>
Gila County:					
Grizzly #1	7/18/89	7/24/89	774 120	9/1/89	298647
Amended		11/22/89	785 119	12/13/89	
Grizzly #2	7/18/89	7/24/89	774 123	9/1/89	298648
Amended		11/22/89	785 119	12/13/89	
Grizzly #3	7/18/89	7/24/89	774 126	9/1/89	298649
Amended		11/22/89	785 119	12/13/89	
Grizzly #4	7/18/89	7/24/89	774 129	9/1/89	298650
Amended		11/22/89	785 119	12/13/89	
Pinal County:					
		8/22/89	1625 631	9/1/89	
		11/22/89	1642 209	12/13/89	
Gila County:					
Grizzly #5	7/18/89	7/24/89	774 132	9/1/89	298651
Amended		11/22/89	785 119	12/13/89	
Pinal County:					
		8/22/89	1625 634	9/1/89	
		11/22/89	1642 209	12/13/89	
Gila County:					
Grizzly #6	7/18/89	7/24/89	774 135	9/1/89	298652
Amended		11/22/89	785 119	12/13/89	
Grizzly #7	7/18/89	7/24/89	774 138	9/1/89	298653
Amended		11/22/89	785 119	12/13/89	
Grizzly #8	7/18/89	7/24/89	774 141	9/1/89	298654
Amended		11/22/89	785 119	12/13/89	
Grizzly #9	7/18/89	7/24/89	774 144	9/1/89	298655
Amended		11/22/89	785 119	12/13/89	
Grizzly #10	7/18/89	7/24/89	774 147	9/1/89	298656
Amended		11/22/89	785 119	12/13/89	
Grizzly #11	7/18/89	7/24/89	774 150	9/1/89	298657
Amended		11/22/89	785 119	12/13/89	
Grizzly #12	7/18/89	7/24/89	774 153	9/1/89	298658
Amended		11/22/89	785 119	12/13/89	
Pinal County:					
	7/18/89	8/22/89	1625 637	9/1/89	
		11/22/89	1642 209	12/13/89	
Gila County:					
Grizzly #13	7/18/89	7/24/89	774 156	9/1/89	298659
Amended		11/22/89	785 119	12/13/89	
Grizzly #14	7/18/89	7/24/89	774 159	9/1/89	298660
Amended		11/22/89	785 119	12/13/89	

RECEIVED
 BUREAU OF
 LAND MANAGEMENT
 2004 AUG - 9 A 9:11 PM
 BLM AMC
 Serial No.

Unpatented Mining Claims located in the Pinto Creek (Miami) Mining District,
in Sections 26, 27, 34, 35, and 36, T1N, R13E,
and Sections 1, 2, 11, and 12, T1S, R13E, G&SRB&M,
Gila and Pinal Counties, Arizona

Claim Name	Loc. Date	Original County	Original Recordation		Amended Recordation		BLM AMC Serial No.
			Book	Page	Book	Page	
Tip Top	3/2/29	Pinal	45	142	648	830	52265
Tip Top #1	8/1/30	Pinal	46	275			52266
Tip Top 2	3/2/29	Pinal	45	144	648	831	52267
Tip Top 3	3/10/29	Pinal	45	145	648	832	52268
Tip Top #4	8/1/30	Pinal	46	301			52269
Eder #10	4/21/69	Pinal	569	819			52270
Eder #11	4/21/69	Pinal	569	820			52271
Eder #12	4/21/69	Pinal	569	821			52272
Eder 14	9/27/71	Pinal	645	51			52274
		Gila	308	309			
Eder 15	9/27/71	Pinal	645	52			52275
		Gila	308	310			
Eder 16	9/27/71	Pinal	645	53	721	95	52276
		Gila	308	311	348	10	
Eder 17	9/27/71	Pinal	645	54	721	96	52277
		Gila	308	312	348	9	
Eder 18	9/27/71	Pinal	710	228			52278
		Gila	308	313			
Eder 19	9/27/71	Pinal	710	229	721	715	52279
		Gila	308	314	348	275	
Eder 22	9/27/71	Pinal	645	56			52280
		Gila	308	317			
Eder #23	1/4/73	Pinal	691	416			52281
Eder 27	9/11/73	Pinal	720	440			52282
Eder 34	6/14/73	Pinal	710	926			52285
Eder 35	6/14/73	Pinal	710	927			52286
Eder 36	6/14/73	Pinal	710	928			52287
Eder 39	6/13/73	Pinal	710	931			52289
Eder 40	6/14/73	Pinal	710	932			52290
Eder 43	6/13/73	Pinal	710	935			52292
Eder 44	6/14/73	Pinal	710	936			52293
Eder 45	6/13/73	Pinal	710	937			52294
Eder 46	6/13/73	Pinal	710	938			52295
Eder 47	6/13/73	Pinal	710	939			52296
Eder 48	6/13/73	Pinal	710	940	721	97	52297
Eder 49	6/12/73	Pinal	710	941			52298
Eder 50	6/12/73	Pinal	710	942			52299
Eder 51	6/12/73	Pinal	710	943			52300
Eder 52	6/12/73	Pinal	710	944			52301
Eder 53	6/12/73	Pinal	710	945			52302
Eder 54	6/13/73	Pinal	710	946			52303
		Gila	341	802			
Eder 55	6/13/73	Pinal	710	947			52304
		Gila	341	803			
Eder 56	6/13/73	Pinal	710	948			52305
		Gila	341	804			

RECEIVED
BUREAU OF
LAND MANAGEMENT
2004 AUG - 9 A
STATE OFFICE
PHOENIX, ARIZONA

36

Claim Name	Original Loc. Date	County	Original Recordation		Amended Recordation		BLM AMC Serial No.
			Book	Page	Book	Page	
Eder 57	6/12/73	Pinal	710	949	721	98	52306
		Gila	341	805	348	8	
Eder 59	6/14/73	Pinal	710	951			52307
		Gila	341	807			
Eder 62	9/7/73	Pinal	721	716			52308
Eder 63	9/7/73	Pinal	721	717			52309
		Gila	348	276			
Eder 64	9/7/73	Pinal	721	718			52310
		Gila	348	277			
Eder 65	9/7/73	Pinal	721	719			52311
		Gila	348	278			
Eder 66	9/7/73	Pinal	721	720			52312
		Gila	348	279			
Eder 67	9/7/73	Pinal	721	721			52313
		Gila	348	280			
Eder 68	9/7/73	Pinal	721	722			52314
		Gila	348	281			
Eder 69	9/7/73	Pinal	721	723			52315
		Gila	348	282			
Eder 70	9/24/73	Gila	348	283			52316
Ghost 16	12/29/66	Pinal	497	450			52317
Ghost 27	3/10/64	Pinal	387	137			52318
Ghost 28	5/18/64	Pinal	387	138			52319
Ghost 29	3/10/64	Pinal	387	139			52320
Ghost 30	5/18/64	Pinal	387	140			52321
Ghost 31	3/10/64	Pinal	387	141			52322
Ghost 32	12/29/66	Pinal	497	451			52323
Ghost 38	12/29/66	Pinal	497	452			52326
Ghost 40	12/29/66	Pinal	497	453			52327
Ghost 48	12/29/66	Pinal	497	455			52329
Ghost 50	12/29/66	Pinal	497	456			52330
Ghost 61	3/12/64	Pinal	387	165			52331
Ghost 62	3/12/64	Pinal	387	166			52332
Ghost 63	3/12/64	Pinal	387	167			52333
Ghost 42	12/29/66	Pinal	497	454			52328
Ghost 66	3/12/64	Pinal	387	170			52336
Ghost 90	12/29/66	Pinal	497	457			52337
Ghost 93	3/16/64	Pinal	387	194			52340
Ghost 95	3/16/64	Pinal	387	195			52342
Ghost 97	3/16/64	Pinal	387	196			52344
Ghost 99	3/16/64	Pinal	387	197			52346
Ghost 131	9/23/65	Pinal	429	515			52365
Ghost 132	9/23/65	Pinal	429	516			52366
Ghost 133	9/23/65	Pinal	429	517			52367
Ghost 134	9/23/65	Pinal	429	518			52368
Ghost 135	9/23/65	Pinal	429	519			52369
Ghost 136	9/23/65	Pinal	429	520			52370
Ghost 137	9/23/65	Pinal	429	521			52371

2000 AUG 16 9-00V 000Z

Carlota Copper Company 2004-2005

A-3 RECEIVED
BUREAU OF
LAND MANAGEMENT

Claim Name	Original		Original		Amended		BLM AMC Serial No.
	Loc. Date	County	Recordation Book	Page	Recordation Book	Page	
Ghost 140	4/15/64	Pinal	387	209			52372
Ghost 141	4/15/64	Pinal	387	210			52373
Ghost 142	4/15/64	Pinal	387	211			52374
Ghost 143	4/15/64	Pinal	387	212			52375
Ghost 144	4/15/64	Pinal	387	213			52376
Rim Rock #5	8/1/30	Pinal	46	304	721	93	52382
Annex #5	8/1/30	Pinal	46	305	721	92	52383
Cap 130	7/24/30	Pinal	46	311			52386
Cap 131	7/25/30	Pinal	46	311			52387
"Moon Rise"	2/15/1899	Gila	6	401			52388
Promoter	11/14/29	Gila	44	5	348	7	52389
Stars and Stripes	1/1/02	Gila	7	466	308	307	52390
Providence	7/1/28	Gila	40	444	309	649	52391
Eder 71	11/24/87	Gila	726	416			279919
Eder 72	11/24/87	Gila	726	419			279920
Eder 73	11/24/87	Gila	726	422			279921
		Pinal	1497	441			
Eder 74	11/24/87	Pinal	1497	443			279922
Eder 75	11/24/87	Pinal	1497	445			279923
Eder 76	11/24/87	Pinal	1497	447			279924 ↗

Unpatented mining claims situated in
Sections 4, 5, 6, 7, Township 1 South, Range 14 East;
Sections 1, 2, 11, 12, Township 1 South, Range 13 East;
Section 31, Township 1 North, Range 14 East;
Sections 14, 15, 22, 23, 25, 26, 27, Township 1 North, Range 13 East,
G&SRB&M, Globe-Miami Mining District, Gila and Pinal Counties, Arizona

ARIZONA
STATE OFFICE
PHOENIX, ARIZONA
2004 AUG - 9 A 9:49
FEDERAL
BUREAU OF
LAND MANAGEMENT

CLAIM NAMES AND NUMBERS

Name	Date		County	County		Date	BLMAMC Serial No.
	Located	Recorded		Recordation Docket	Page		
Kelly #1	1/26/92	3/12/92	Gila	860	997	4/16/92	320760
Kelly #2	1/26/92	3/12/92	Gila	860	1000	4/16/92	320761
Kelly #3	1/26/92	3/12/92	Gila	861	01	4/16/92	320762
Kelly #4	1/26/92	3/12/92	Gila	861	04	4/16/92	320763
Kelly #5	1/26/92	3/12/92	Gila	861	07	4/16/92	320764
Kelly #6	1/28/92	3/12/92	Gila	861	10	4/16/92	320765
Kelly #7	1/26/92	3/12/92	Gila	861	13	4/16/92	320766
Kelly #8	1/28/92	3/12/92	Gila	861	16	4/16/92	320767
Kelly #9	1/26/92	3/12/92	Gila	861	19	4/16/92	320768
Kelly #10	1/28/92	3/12/92	Gila	861	22	4/16/92	320769
Kelly #11	1/26/92	3/12/92	Gila	861	25	4/16/92	320770 ↗

<u>Name</u>	<u>Date Located</u>	<u>Date Recorded</u>	<u>County</u>	<u>County Recordation Docket Page</u>		<u>Date Filed w/BLM</u>	<u>BLMAMC Serial No.</u>
Kelly #12	1/28/92	3/12/92	Gila	861	28	4/16/92	320771
Kelly #13	1/26/92	3/12/92	Gila	861	31	4/16/92	320772
Kelly #14	1/28/92	3/12/92	Gila	861	34	4/16/92	320773
Kelly #15	1/28/92	3/12/92	Gila	861	37	4/16/92	320774
Kelly #16	1/28/92	3/12/92	Gila	861	40	4/16/92	320775
Kelly #17	1/28/92	3/12/92	Gila	861	43	4/16/92	320776
Kelly #18	1/28/92	3/12/92	Gila	861	46	4/16/92	320777
Kelly #19	1/28/92	3/12/92	Gila	861	49	4/16/92	320778
Kelly #20	1/26/92	3/12/92	Gila	861	52	4/16/92	320779
Kelly #21	1/27/92	3/12/92	Gila	861	55	4/16/92	320780
Kelly #22	1/27/92	3/12/92	Gila	861	58	4/16/92	320781
Kelly #23	1/27/92	3/12/92	Gila	861	61	4/16/92	320782
Kelly #24	1/27/92	3/12/92	Gila	861	64	4/16/92	320783
Kelly #25	1/27/92	3/12/92	Gila	861	67	4/16/92	320784
Kelly #26	1/27/92	3/12/92	Gila	861	70	4/16/92	320785
Kelly #27	1/29/92	3/12/92	Gila Pinal	861 1809	73 641	4/16/92	320786
Kelly #28	1/29/92	3/12/92	Gila Pinal	861 1809	76 643	4/16/92	320787
Kelly #29	1/29/92	3/12/92	Gila Pinal	861 1809	79 645	4/16/92	320788
Kelly #30	1/29/92	3/12/92	Gila	861	82	4/16/92	320789
Kelly #31-A	7/11/92	8/06/92 8/13/92	Gila Pinal	877 1845	747 922	8/27/92	324206
Kelly #32	1/29/92	3/12/92	Gila	861	88	4/16/92	320791
Kelly #33	1/29/92	3/12/92	Pinal	1809	649	4/16/92	320792
Kelly #34	1/29/92	3/12/92	Gila Pinal	861 1809	91 651	4/16/92	320793
Kelly #35	1/29/92	3/12/92	Pinal	1809	653	4/16/92	320794
Kelly #36	1/29/92	3/12/92	Gila Pinal	861 1809	94 655	4/16/92	320795
Kelly #37	1/28/92	3/12/92	Pinal	1809	657	4/16/92	320796
Kelly #38	1/28/92 1/29/92	3/12/92 3/12/92	Gila Pinal	861 1809	97 659	4/16/92	320797
Kelly #39	1/28/92	3/12/92	Pinal	1809	661	4/16/92	320798
Kelly #40	1/31/92	3/12/92	Pinal	1809	663	4/16/92	320799
Kelly #53	1/30/92	3/12/92	Pinal	1809	671	4/16/92	320803 - 30

RECEIVED
 BUREAU OF LAND MANAGEMENT
 2004 AUG - 9 A 9:49
 ARIZONA
 STATE OFFICE
 PHOENIX, ARIZONA

<u>Name</u>	<u>Date Located</u>	<u>Date Recorded</u>	<u>County</u>	<u>County Recordation Docket Page</u>		<u>Date Filed w/BLM</u>	<u>BLMAMC Serial No.</u>
Kelly #57	1/30/92	3/12/92	Pinal	1809	673	4/16/92	320804
Kelly #58	1/30/92	3/12/92	Pinal	1809	675	4/16/92	320805
Kelly #59	1/30/92	3/12/92	Pinal	1809	677	4/16/92	320806
Kelly #60	1/30/92	3/12/92	Pinal	1809	679	4/16/92	320807
Kelly #66	1/30/92	3/12/92	Pinal	1809	691	4/16/92	320813
Kelly #67	1/30/92	3/12/92	Pinal	1809	693	4/16/92	320814
Kelly #68	1/30/92	3/12/92	Pinal	1809	695	4/16/92	320815
Kelly #71	1/30/92	3/12/92	Pinal	1809	697	4/16/92	320816
Kelly #72	1/30/92	3/12/92	Pinal	1809	699	4/16/92	320817
Kelly #73	1/30/92	3/12/92	Pinal	1809	701	4/16/92	320818
Kelly #83	2/01/92	3/12/92	Pinal	1809	721	4/16/92	320828
Kelly #84	2/01/92	3/12/92	Pinal	1809	723	4/16/92	320829
Kelly #86	2/01/92	3/12/92	Pinal	1809	727	4/16/92	320831
Kelly #87	2/01/92	3/12/92	Pinal	1809	729	4/16/92	320832
Kelly #89	2/01/92	3/12/92	Pinal	1809	733	4/16/92	320834
Kelly #90	2/01/92	3/12/92	Pinal	1809	735	4/16/92	320835
Kelly #91	2/02/92	3/12/92	Pinal	1809	737	4/16/92	320836
Kelly #92	2/02/92	3/12/92	Gila Pinal	861 1809	100 739	4/16/92	320837
Kelly #93	2/02/92	3/12/92	Gila Pinal	861 1809	103 741	4/16/92	320838
Kelly #94	2/02/92	3/12/92	Gila	861	106	4/16/92	320839
Kelly #95	2/02/92	3/12/92	Gila Pinal	861 1809	109 743	4/16/92	320840
Kelly #96	2/02/92	3/12/92	Gila Pinal	861 1809	112 745	4/16/92	320841
Kelly #97	2/02/92	3/12/92	Gila	861	115	4/16/92	320842
Kelly #98	2/02/92	3/12/92	Gila	861	118	4/16/92	320843
Kelly #99	2/02/92	3/12/92	Gila	861	121	4/16/92	320844
Kelly #100	2/04/92	3/12/92	Gila	861	124	4/16/92	320845
Kelly #101	10/31/92	12/14/92	Gila	892	489	1/19/93	325818
Kelly #103	10/31/92	12/14/92	Gila	892	495	1/19/93	325820
Kelly #104	10/31/92	12/14/92	Gila	892	498	1/19/93	325821
Kelly #105	10/31/92	12/14/92	Gila	892	501	1/19/93	325822
Kelly #106	10/31/92	12/14/92	Gila	892	504	1/19/93	325823
Kelly #107	10/31/92	12/14/92	Gila	892	507	1/19/93	325824
Kelly #112	10/31/92	12/14/92	Gila	892	522	1/19/93	325829
Kelly #113	10/31/92	12/14/92	Gila	892	525	1/19/93	325830
Kelly #114	10/31/92	12/14/92	Gila	892	528	1/19/93	325831
Kelly #115	10/31/92	12/14/92	Gila	892	531	1/19/93	325832

RECEIVED
 BUREAU OF
 LAND MANAGEMENT
 2004 JUN - 9 9 49
 ARIZONA
 STATE OFFICE
 PHOENIX, ARIZONA

36

<u>Name</u>	<u>Date Located</u>	<u>Date Recorded</u>	<u>County</u>	<u>County Recordation Docket Page</u>		<u>Date Filed w/BLM</u>	<u>BLM AMC Serial No.</u>
Kelly #120	11/9/92	12/14/92	Gila	892	546	1/19/93	325837
Kelly #121	11/9/92	12/14/92	Gila	892	549	1/19/93	325838
Kelly #122	11/9/92	12/14/92	Gila	892	552	1/19/93	325839
Kelly #123	11/9/92	12/14/92	Gila	892	555	1/19/93	325840
Kelly #124	11/9/92	12/14/92	Gila	892	558	1/19/93	325841
Kelly #125	11/8/92	12/14/92	Gila	892	561	1/19/93	325842
Kelly #126	11/8/92	12/14/92	Gila	892	564	1/19/93	325843
Kelly #127	11/8/92	12/14/92	Gila	892	567	1/19/93	325844
Kelly #128	11/8/92	12/14/92	Gila	892	570	1/19/93	325845
			Pinal	1874	047		
Kelly #129	11/8/92	12/14/92	Gila	892	573	1/19/93	325846
Kelly #130	11/8/92	12/14/92	Gila	892	576	1/19/93	325847
Kelly #131	11/8/92	12/14/92	Gila	892	579	1/19/93	325848
Kelly #132	11/7/92	12/14/92	Gila	892	582	1/19/93	325849
			Pinal	1874	049		
Kelly #133	11/7/92	12/14/92	Gila	892	585	1/19/93	325850
Kelly #134	11/7/92	12/14/92	Gila	892	588	1/19/93	325851
Kelly #135	11/7/92	12/14/92	Gila	892	591	1/19/93	325852
Kelly #136	11/7/92	12/14/92	Gila	892	594	1/19/93	325853
			Pinal	1874	051		
Kelly #137	11/7/92	12/14/92	Gila	892	597	1/19/93	325854
			Pinal	1874	053		
Kelly #138	11/7/92	12/14/92	Gila	892	600	1/19/93	325855
Kelly #139	11/7/92	12/14/92	Gila	892	601	1/19/93	325856
Kelly #140	11/7/92	12/14/92	Gila	892	604	1/19/93	325857
Kelly #141	11/7/92	12/14/92	Gila	892	607	1/19/93	325858
Kelly #142	11/7/92	12/14/92	Gila	892	610	1/19/93	325859
Kelly #143	11/7/92	12/14/92	Gila	892	613	1/19/93	325860
Kelly #144	11/7/92	12/14/92	Gila	892	616	1/19/93	325861
Kelly #145	11/7/92	12/14/92	Gila	892	619	1/19/93	325862
Kelly #146	11/7/92	12/14/92	Gila	892	622	1/19/93	325863
Kelly #147	11/7/92	12/14/92	Gila	892	625	1/19/93	325864
Kelly #148	11/6/92	12/14/92	Gila	892	628	1/19/93	325865
Kelly #149	11/6/92	12/14/92	Gila	892	631	1/19/93	325866
Kelly #150	11/6/92	12/14/92	Gila	892	634	1/19/93	325867
Kelly #151	7/30/93	8/23/93	Gila	93-635862		8/23/93	327254
Kelly #152	7/30/93	8/23/93	Gila	93-635863		8/23/93	327255
Kelly #153	7/30/93	8/23/93	Gila	93-635864		8/23/93	327256
			Pinal	1936	617		
Kelly #154	7/30/93	8/23/93	Gila	93-635865		8/23/93	327257
			Pinal	1936	619		
Kelly #155	7/30/93	8/23/93	Gila	93-635866		8/23/93	327258-36
			Pinal	1936	621		

RECEIVED
 LAND MANAGEMENT
 DIVISION
 ARIZONA
 STATE OFFICE
 PHOENIX, ARIZONA
 2004 AUG - 9 A 9:49

<u>Name</u>	<u>Date Located</u>	<u>Date Recorded</u>	<u>County</u>	<u>County Recordation Book</u>	<u>Page</u>	<u>Date Filed w/BLM</u>	<u>BLM AMC Serial No.</u>
Kelly #156	7/30/93	8/23/93	Gila Pinal	93-635867 1936	623	8/23/93	327259
Kelly #157	7/30/93	8/23/93	Pinal	1936	625	8/23/93	327260
Kelly #158	7/30/93	8/23/93	Gila Pinal	93-635861 1936	627	8/23/93	327261
Kelly #159	7/30/93	8/23/93	Pinal	1936	629	8/23/93	327262
Kelly #160	7/30/93	8/23/93	Pinal	1936	631	8/23/93	327263
Kelly #161	7/30/93	8/23/93	Pinal	1936	633	8/23/93	327264
Kelly #162	7/30/93	8/23/93	Pinal	1936	635	8/23/93	327265
Kelly #163	7/30/93	8/23/93	Pinal	1936	637	8/23/93	327266. -8

Unpatented mining claims situated in Section 36, Township 1 North, Range 13 East;
 Section 31, Township 1 North, Range 14 East;
 Section 1, Township 1 South, Range 13 East;
 and Section 6, Township 1 South, Range 14 East,
 Globe-Miami Mining District, G&SRB&M, Gila County, Arizona.

<u>Claim Name</u>	<u>Recorded</u>		<u>BLM Serial No.</u>
	<u>Book/Docket</u>	<u>Page</u>	
Lizard No. 27	47	348	AMC 28018
Rejected No. 1	31	415	AMC 28020
Rejected No. 2	31	416	AMC 28019
Amended	52	374	
Rejected No. 3	53	184	AMC 28016
Rejected No. 4	493	569	AMC 97634
Rejected No. 5	493	571	AMC 97635
Rejected No. 6	493	573	AMC 97636
Rejected No. 7	493	575	AMC 97637
Rejected No. 8	493	577	AMC 97638
Rejected No. 9	493	579	AMC 97639
Rejected No. 10	493	581	AMC 97640
Rejected No. 11	493	583	AMC 97641
Rejected No. 12	493	585	AMC 97642
Rejected No. 13	493	587	AMC 97643 - 14

RECEIVED
 BUREAU OF
 LAND MANAGEMENT
 2004 AUG - 9 A 9:49
 ARIZONA
 STATE OFFICE
 PHOENIX, ARIZONA

Unpatented Mining Claims located in the Pinto Creek (Miami) Mining District,
 in Section 36, T1N, R13E, G&SRB&M, Gila County, Arizona

<u>Name</u>	<u>Location Date</u>	<u>County Recordation</u>		<u>BLM AMC Serial No.</u>
		<u>Book</u>	<u>Page</u>	
Overside	9/1/39	48	70	27989
Amended	6/17/59	102	43	
Amended	5/23/93	909	127	
Crown Point Ext. No. 1	6/17/59	102	37	27990
Amended	5/23/93	909	131	2

<u>Name</u>	<u>Location Date</u>	<u>County Recordation</u>		<u>BLM AMC Serial No.</u>
		<u>Book</u>	<u>Page</u>	
Crown Point Ext. No. 2	6/17/59	102	38	27991
Amended	5/23/93	909	133	
Old Abe	9/1/39	48	70	27992
Amended	6/17/59	102	39	
Amended	5/23/93	909	124	
Old Abe No. 1	10/1/39	48	82	27993
Amended	6/17/59	102	41	
Amended	5/23/93	909	129	

The above-listed claims are owned by:

Carlota Copper Company
1306 Live Oak St.
P.O. Box 1009
Miami, Arizona 85539

RECEIVED
 BUREAU OF
 LAND MANAGEMENT
 2004 AUG - 9 A 9:49
 ARIZONA
 STATE OFFICE
 PHOENIX, ARIZONA

Unpatented Mining Claims located in the Pinto Creek (Miami) Mining District,
 in Section 36, T1N, R13E, G&SRB&M, Gila County, Arizona

<u>Name</u>	<u>Location Date</u>	<u>County Recordation</u>		<u>BLM AMC Serial No.</u>
		<u>Book</u>	<u>Page</u>	
Brewery	3/12/1892	4	145	39932
Amended	5/23/93	909	116	
Clipper	1/20/1906	1	286	39933
Amended	5/23/93	909	118	
Old Abe	9/1/39	48	70	39934
Amended	5/23/93	909	124	
Thomas Jefferson	9/1/39	48	71	39935
Amended	5/23/93	909	120	
Blue Jay Fraction	11/21/42	48	357	39936
Amended	5/23/93	909	122	
Vat	11/25/59	112	344	39937 6

The above-listed claims are owned by:

Recovery Resources Corporation
% Reliance Group Holdings, Inc.
55 E. 52nd Street
New York, NY 10055

<u>Name</u>	<u>Location</u> <u>Date</u>	<u>County</u> <u>Recordation</u>		<u>BLM AMC</u> <u>Serial No.</u>
		<u>Book</u>	<u>Page</u>	
Lost Knife #1	5/23/59	100	416	39938
Amended	3/17/68	230	418	
Lost Knife #2	10/28/59	108	133	39939
Amended	3/17/68	230	415	
Manganese Cap	5/06/65	176	507	39940
Amended	3/17/68	230	419	
Galena	5/06/65	176	508	39941
Amended	3/17/68	230	416	
Dew	6/1/68	237	635	39942
Lad	6/1/68	237	636	39943

The above-listed claims are owned by:

Sherwood B. Owens
 % Dr. Sherwood B. Owens, Jr.
 4060 N. Camino Ferreo
 Tucson, AZ 85750

Millsite Claims situated in Section 23 and 26,
 Township 1 North, Range 13 East, G&SRB&M
 Undesignated Mining District, Gila County, Arizona

RECEIVED
 BUREAU OF
 LAND MANAGEMENT
 2004 AUG - 9 A 9:50
 ARIZONA
 STATE OFFICE
 PHOENIX, ARIZONA

<u>Name</u>	<u>Date</u>	<u>Date</u>	<u>County</u>	<u>County</u> <u>Recordation</u>		<u>Date</u>	<u>BLM AMC</u> <u>Serial No.</u>
	<u>Located</u>	<u>Recorded</u>		<u>Docket</u>	<u>Page</u>	<u>Filed w/BLM</u>	
Sick-A-More #1	6/16/93	8/23/93	Gila	93-635858		8/23/93	327251
Sick-A-More #2	6/16/93	8/23/93	Gila	93-635859		8/23/93	327252
Sick-A-More #3	6/16/93	8/23/93	Gila	93-635860		8/23/93	327253

The above-listed claims are owned by:

Carlota Copper Company
 1306 Live Oak St.
 P.O. Box 1009
 Miami, Arizona 85539

CARLOTA COPPER COMPANY

Unpatented **Millsite** mining claims, situated in
 Sections 25, 26, 35, 36 , T1N, R13E
 Section 31, T1N, R14E
 Section 1, T1S, R13E
 Section 6, T1S, R14E
 Gila and Pinal Counties, Arizona

ARIZONA
STATE OFFICE
PHOENIX, ARIZONA

2004 AUG - 9 A 9: 50

RECEIVED
BUREAU OF
LAND MANAGEMENT

CLAIM NAMES AND NUMBERS

<u>Name</u>	<u>Date Located</u>	<u>Date Recorded</u>	<u>County</u>	<u>County Recordation Docket Page</u>	<u>Date Filed w/ BLM</u>	<u>BLM AMC Serial No.</u>
Kosher #1	09/12/96	12/04/96	Gila	96-019602	12/03/96	342296
Kosher #2	09/12/96	12/04/96	Gila	96-019603	12/03/96	342297
Kosher #3	09/12/96	12/04/96	Gila	96-019604	12/03/96	342298
Kosher #4	09/12/96	12/04/96	Gila	96-019605	12/03/96	342299
Kosher #5	09/12/96	12/04/96	Gila	96-019606	12/03/96	342300
Kosher #6	09/12/96	12/04/96	Gila	96-019607	12/03/96	342301
Kosher #7	09/12/96	12/04/96	Gila	96-019608	12/03/96	342302
Kosher #8	09/12/96	12/04/96	Gila	96-019609	12/03/96	342303
Kosher #9	09/12/96	12/04/96	Gila	96-019610	12/03/96	342304
Kosher #10	09/12/96	12/04/96	Gila	96-019611	12/03/96	342305
Kosher #11	09/12/96	12/04/96	Gila	96-019612	12/03/96	342306
Kosher #12	09/12/96	12/04/96	Gila	96-019613	12/03/96	342307
Kosher #13	09/12/96	12/04/96	Gila	96-019614	12/03/96	342308
Kosher #14	09/12/96	12/04/96	Gila	96-019615	12/03/96	342309
Kosher #15	09/12/96	12/04/96	Gila	96-019616	12/03/96	342310
Kosher #16	09/12/96	12/04/96	Gila	96-019617	12/03/96	342311
Kosher #17	09/12/96	12/04/96	Gila	96-019618	12/03/96	342312
Kosher #18	09/12/96	12/04/96	Gila	96-019619	12/03/96	342313
Kosher #19	09/12/96	12/04/96	Gila	96-019620	12/03/96	342314
Kosher #20	09/12/96	12/04/96	Gila	96-019621	12/03/96	342315
Kosher #21	09/12/96	12/04/96	Gila	96-019622	12/03/96	342316
Kosher #22	09/12/96	12/04/96	Gila	96-019623	12/03/96	342317
Kosher #23	09/12/96	12/04/96	Gila	96-019624	12/03/96	342318
Kosher #23	09/12/96	12/04/96	Pinal	1996-040016	12/03/96	
Kosher #24	09/12/96	12/04/96	Gila	96-019625	12/03/96	342319
Kosher #25	09/12/96	12/04/96	Gila	96-019626	12/03/96	342320
Kosher #26	09/12/96	12/04/96	Gila	96-019627	12/03/96	342321
Kosher #27	09/12/96	12/04/96	Gila	96-019628	12/03/96	342322
Kosher #28	09/12/96	12/04/96	Gila	96-019629	12/03/96	342323
Kosher #29	09/12/96	12/04/96	Gila	96-019630	12/03/96	342324
Kosher #30	09/12/96	12/04/96	Gila	96-019631	12/03/96	342325
Kosher #31	09/12/96	12/04/96	Gila	96-019632	12/03/96	342326
Kosher #32	09/12/96	12/04/96	Pinal	1996-040017	12/03/96	342327
Kosher #33	09/12/96	12/04/96	Gila	96-019633	12/03/96	342328
Kosher #33	09/12/96	12/04/96	Pinal	1996-040018	12/03/96	
Kosher #34	09/12/96	12/04/96	Gila	96-019634	12/03/96	342329-34
Kosher #34	09/12/96	12/04/96	Pinal	1996-040019	12/03/96	

<u>Name</u>	<u>Date Located</u>	<u>Date Recorded</u>	<u>County</u>	<u>County Recordation Docket Page</u>	<u>Date Filed w/ BLM</u>	<u>BLM AMC Serial No.</u>
Kosher #35	09/12/96	12/04/96	Gila	96-019635	12/03/96	342330
Kosher #36	09/12/96	12/04/96	Gila	96-019636	12/03/96	342331
Kosher #37	09/12/96	12/04/96	Gila	96-019637	12/03/96	342332
Kosher #38	09/12/96	12/04/96	Gila	96-019638	12/03/96	342333
Kosher #39	09/12/96	12/04/96	Gila	96-019639	12/03/96	342334
Kosher #40	09/12/96	12/04/96	Gila	96-019640	12/03/96	342335
Kosher #41	09/12/96	12/04/96	Gila	96-019641	12/03/96	342336
Kosher #42	09/12/96	12/04/96	Gila	96-019642	12/03/96	342337
Kosher #43	09/12/96	12/04/96	Gila	96-019643	12/03/96	342338
Kosher #44	09/12/96	12/04/96	Pinal	1996-040020	12/03/96	342339
Kosher #45	09/12/96	12/04/96	Pinal	1996-040021	12/03/96	342340
Kosher #46	09/12/96	12/04/96	Pinal	1996-040022	12/03/96	342341
Kosher #46	09/12/96	12/04/96	Gila	96-019644	12/03/96	342342
Kosher #47	09/12/96	12/04/96	Pinal	1996-040023	12/03/96	342343
Kosher #47	09/12/96	12/04/96	Gila	96-019645	12/03/96	342344
Kosher #48	09/12/96	12/04/96	Gila	96-019646	12/03/96	342345
Kosher #49	09/12/96	12/04/96	Gila	96-019647	12/03/96	342346
Kosher #50	09/12/96	12/04/96	Gila	96-019648	12/03/96	342347
Kosher #51	09/12/96	12/04/96	Gila	96-019649	12/03/96	342348
Kosher #52	09/12/96	12/04/96	Gila	96-019650	12/03/96	342349
Kosher #53	09/12/96	12/04/96	Gila	96-019651	12/03/96	342350
Kosher #54	09/12/96	12/04/96	Gila	96-019652	12/03/96	342351
Kosher #55	09/12/96	12/04/96	Gila	96-019653	12/03/96	342352
Kosher #56	09/12/96	12/04/96	Gila	96-019654	12/03/96	342353
Kosher #57	09/12/96	12/04/96	Pinal	1996-040024	12/03/96	342354
Kosher #58	09/12/96	12/04/96	Pinal	1996-040025	12/03/96	342355
Kosher #59	09/12/96	12/04/96	Pinal	1996-040026	12/03/96	342356
Kosher #60	09/12/96	12/04/96	Pinal	1996-040027	12/03/96	342357
Kosher #60	09/12/96	12/04/96	Gila	96-019655	12/03/96	342358
Kosher #61	09/12/96	12/04/96	Pinal	1996-040028	12/03/96	342359
Kosher #61	09/12/96	12/04/96	Gila	96-019656	12/03/96	342360
Kosher #62	09/12/96	12/04/96	Gila	96-019657	12/03/96	342361
Kosher #63	09/12/96	12/04/96	Gila	96-019658	12/03/96	342362
Kosher #64	09/12/96	12/04/96	Gila	96-019659	12/03/96	342363
Kosher #65	09/12/96	12/04/96	Gila	96-019660	12/03/96	342364
Kosher #66	09/12/96	12/04/96	Gila	96-019661	12/03/96	342365
Kosher #67	09/12/96	12/04/96	Gila	96-019662	12/03/96	342366
Kosher #68	09/12/96	12/04/96	Gila	96-019663	12/03/96	342367
Kosher #69	09/12/96	12/04/96	Pinal	1996-040029	12/03/96	342368
Kosher #70	09/12/96	12/04/96	Pinal	1996-040030	12/03/96	342369
Kosher #71	09/12/96	12/04/96	Pinal	1996-040031	12/03/96	342370
Kosher #72	09/12/96	12/04/96	Pinal	1996-040032	12/03/96	342371
Kosher #73	09/12/96	12/04/96	Pinal	1996-040033	12/03/96	342372
Kosher #73	09/12/96	12/04/96	Gila	96-019664	12/03/96	342373
Kosher #74	09/12/96	12/04/96	Gila	96-019665	12/03/96	342374
Kosher #75	09/12/96	12/04/96	Gila	96-019666	12/03/96	342375
Kosher #76	09/12/96	12/04/96	Gila	96-019667	12/03/96	342376
Kosher #77	09/12/96	12/04/96	Gila	96-019668	12/03/96	342377
Kosher #78	09/12/96	12/04/96	Gila	96-019669	12/03/96	342378

RECEIVED
 BUREAU OF
 LAND MANAGEMENT
 PHOENIX, ARIZONA
 AUG - 9
 4 50

<u>Name</u>	<u>Date Located</u>	<u>Date Recorded</u>	<u>County</u>	<u>County Recordation Docket Page</u>	<u>Date Filed w/ BLM</u>	<u>BLM AMC Serial No.</u>
Kosher #79	09/12/96	12/04/96	Gila	96-019670	12/03/96	342374
Kosher #80	09/12/96	12/04/96	Gila	96-019671	12/03/96	342375
Kosher #81	09/12/96	12/04/96	Pinal	1996-040034	12/03/96	342376
Kosher #82	09/12/96	12/04/96	Pinal	1996-040035	12/03/96	342377
Kosher #83	09/12/96	12/04/96	Pinal	1996-040036	12/03/96	342378
Kosher #84	09/12/96	12/04/96	Pinal	1996-040037	12/03/96	342379
Kosher #84	09/12/96	12/04/96	Gila	96-019672	12/03/96	342380
Kosher #85	09/12/96	12/04/96	Pinal	1996-040038	12/03/96	342380
Kosher #85	09/12/96	12/04/96	Gila	96-019673	12/03/96	342381
Kosher #86	09/12/96	12/04/96	Gila	96-019674	12/03/96	342381
Kosher #87	09/12/96	12/04/96	Gila	96-019675	12/03/96	342382
Kosher #88	09/12/96	12/04/96	Gila	96-019676	12/03/96	342383
Kosher #89	09/12/96	12/04/96	Gila	96-019677	12/03/96	342384
Kosher #90	09/12/96	12/04/96	Gila	96-019678	12/03/96	342385
Kosher #91	09/12/96	12/04/96	Gila	96-019679	12/03/96	342386
Kosher #92	09/12/96	12/04/96	Gila	96-019680	12/03/96	342387
Kosher #93	09/13/96	12/04/96	Pinal	1996-040039	12/03/96	342388
Kosher #94	09/13/96	12/04/96	Pinal	1996-040040	12/03/96	342389
Kosher #95	09/13/96	12/04/96	Pinal	1996-040041	12/03/96	342390
Kosher #96	09/13/96	12/04/96	Pinal	1996-040042	12/03/96	342391
Kosher #97	09/13/96	12/04/96	Pinal	1996-040043	12/03/96	342392
Kosher #97	09/13/96	12/04/96	Gila	96-019681	12/03/96	342392
Kosher #98	09/13/96	12/04/96	Pinal	1996-040044	12/03/96	342393
Kosher #98	09/13/96	12/04/96	Gila	96-019682	12/03/96	342393
Kosher #99	09/13/96	12/04/96	Gila	96-019683	12/03/96	342394
Kosher #100	09/13/96	12/04/96	Gila	96-019684	12/03/96	342395
Kosher #101	09/13/96	12/04/96	Gila	96-019685	12/03/96	342396
Kosher #102	09/13/96	12/04/96	Gila	96-019686	12/03/96	342397
Kosher #103	09/13/96	12/04/96	Gila	96-019687	12/03/96	342398
Kosher #104	09/13/96	12/04/96	Gila	96-019688	12/03/96	342399
Kosher #105	09/13/96	12/04/96	Gila	96-019689	12/03/96	342400
Kosher #106	09/13/96	12/04/96	Gila	96-019690	12/03/96	342401
Kosher #107	09/13/96	12/04/96	Pinal	1996-040045	12/03/96	342402
Kosher #108	09/13/96	12/04/96	Pinal	1996-040046	12/03/96	342403
Kosher #109	09/13/96	12/04/96	Pinal	1996-040047	12/03/96	342404
Kosher #110	09/13/96	12/04/96	Pinal	1996-040048	12/03/96	342405
Kosher #111	09/13/96	12/04/96	Pinal	1996-040049	12/03/96	342406
Kosher #112	09/13/96	12/04/96	Pinal	1996-040050	12/03/96	342407
Kosher #112	09/13/96	12/04/96	Gila	96-019691	12/03/96	342407
Kosher #113	09/13/96	12/04/96	Pinal	1996-040051	12/03/96	342408
Kosher #113	09/13/96	12/04/96	Gila	96-019692	12/03/96	342408
Kosher #114	09/13/96	12/04/96	Gila	96-019693	12/03/96	342409
Kosher #115	09/13/96	12/04/96	Gila	96-019694	12/03/96	342410
Kosher #116	09/13/96	12/04/96	Gila	96-019695	12/03/96	342411
Kosher #117	09/13/96	12/04/96	Gila	96-019696	12/03/96	342412
Kosher #118	09/13/96	12/04/96	Gila	96-019697	12/03/96	342413
Kosher #119	09/13/96	12/04/96	Gila	96-019698	12/03/96	342414-41

RECEIVED
 BUREAU OF LAND MANAGEMENT
 2004 AUG -9 A 9:50
 ST. JOHNS ARIZONA

<u>Name</u>	<u>Date Located</u>	<u>Date Recorded</u>	<u>County</u>	<u>County Recordation Docket Page</u>	<u>Date Filed w/BLM</u>	<u>BLM AMC Serial No.</u>
Kosher #120	09/13/96	12/04/96	Gila	96-019699	12/03/96	342415
Kosher #121	09/13/96	12/04/96	Gila	96-019700	12/03/96	342416
Kosher #122	09/13/96	12/04/96	Pinal	1996-040052	12/03/96	342417
Kosher #123	09/13/96	12/04/96	Pinal	1996-040053	12/03/96	342418
Kosher #124	09/13/96	12/04/96	Pinal	1996-040054	12/03/96	342419
Kosher #125	09/13/96	12/04/96	Pinal	1996-040055	12/03/96	342420
Kosher #126	09/13/96	12/04/96	Pinal	1996-040056	12/03/96	342421
Kosher #127	09/13/96	12/04/96	Pinal	1996-040057	12/03/96	342422
Kosher #127	09/13/96	12/04/96	Gila	96-019701	12/03/96	342423
Kosher #128	09/13/96	12/04/96	Pinal	1996-040058	12/03/96	342423
Kosher #128	09/13/96	12/04/96	Gila	96-019702	12/03/96	342424
Kosher #129	09/13/96	12/04/96	Gila	96-019703	12/03/96	342425
Kosher #130	09/13/96	12/04/96	Gila	96-019704	12/03/96	342425
Kosher #131	09/13/96	12/04/96	Gila	96-019705	12/03/96	342426
Kosher #132	09/13/96	12/04/96	Gila	96-019706	12/03/96	342427
Kosher #133	09/13/96	12/04/96	Gila	96-019707	12/03/96	342428
Kosher #134	09/13/96	12/04/96	Gila	96-019708	12/03/96	342429
Kosher #135	09/13/96	12/04/96	Gila	96-019709	12/03/96	342430
Kosher #136	09/13/96	12/04/96	Gila	96-019710	12/03/96	342431
Kosher #137	09/13/96	12/04/96	Gila	96-019711	12/03/96	342432
Kosher #138	09/13/96	12/04/96	Pinal	1996-040059	12/03/96	342433
Kosher #139	09/13/96	12/04/96	Pinal	1996-040060	12/03/96	342434
Kosher #140	09/13/96	12/04/96	Pinal	1996-040061	12/03/96	342435
Kosher #141	09/13/96	12/04/96	Pinal	1996-040062	12/03/96	342436
Kosher #142	09/13/96	12/04/96	Pinal	1996-040063	12/03/96	342437
Kosher #143	09/13/96	12/04/96	Pinal	1996-040064	12/03/96	342438
Kosher #144	09/13/96	12/04/96	Pinal	1996-040065	12/03/96	342439
Kosher #144	09/13/96	12/04/96	Gila	96-019712	12/03/96	342440
Kosher #145	09/13/96	12/04/96	Pinal	1996-040066	12/03/96	342440
Kosher #145	09/13/96	12/04/96	Gila	96-019713	12/03/96	342441
Kosher #146	09/13/96	12/04/96	Gila	96-019714	12/03/96	342442
Kosher #147	09/13/96	12/04/96	Gila	96-019715	12/03/96	342442
Kosher #148	09/13/96	12/04/96	Gila	96-019716	12/03/96	342443
Kosher #149	09/13/96	12/04/96	Gila	96-019717	12/03/96	342444
Kosher #150	09/13/96	12/04/96	Gila	96-019718	12/03/96	342445
Kosher #151	09/13/96	12/04/96	Gila	96-019719	12/03/96	342446
Kosher #152	09/13/96	12/04/96	Gila	96-019720	12/03/96	342447
Kosher #153	09/13/96	12/04/96	Gila	96-019721	12/03/96	342448
Kosher #154	09/13/96	12/04/96	Gila	96-019722	12/03/96	342449
Kosher #155	09/13/96	12/04/96	Gila	96-019723	12/03/96	342450
Kosher #156	09/13/96	12/04/96	Pinal	1996-040067	12/03/96	342451
Kosher #157	09/13/96	12/04/96	Pinal	1996-040068	12/03/96	342452
Kosher #158	09/13/96	12/04/96	Pinal	1996-040069	12/03/96	342453
Kosher #159	09/13/96	12/04/96	Pinal	1996-040070	12/03/96	342454
Kosher #160	09/13/96	12/04/96	Pinal	1996-040071	12/03/96	342455
Kosher #161	09/14/96	12/04/96	Pinal	1996-040072	12/03/96	342456
Kosher #162	09/14/96	12/04/96	Pinal	1996-040073	12/03/96	342457
Kosher #163	09/14/96	12/04/96	Pinal	1996-040074	12/03/96	342458 -44
Kosher #163	09/14/96	12/04/96	Gila	96-019724	12/03/96	342458 -44

RECEIVED
 BUREAU OF
 LAND MANAGEMENT
 ARIZONA
 STATE OFFICE
 PHOENIX, ARIZONA
 2004
 12-9

<u>Name</u>	<u>Date Located</u>	<u>Date Recorded</u>	<u>County</u>	<u>County Recordation Docket Page</u>	<u>Date Filed w/ BLM</u>	<u>BLM AMC Serial No.</u>
Kosher #164	09/14/96	12/04/96	Pinal	1996-040075	12/03/96	342459
Kosher #164	09/14/96	12/04/96	Gila	96-019725	12/03/96	
Kosher #165	09/14/96	12/04/96	Gila	96-019726	12/03/96	342460
Kosher #166	09/14/96	12/04/96	Gila	96-019727	12/03/96	342461
Kosher #167	09/14/96	12/04/96	Gila	96-019728	12/03/96	342462
Kosher #168	09/14/96	12/04/96	Gila	96-019729	12/03/96	342463
Kosher #169	09/14/96	12/04/96	Gila	96-019730	12/03/96	342464
Kosher #170	09/14/96	12/04/96	Gila	96-019731	12/03/96	342465
Kosher #171	09/14/96	12/04/96	Gila	96-019732	12/03/96	342466
Kosher #172	09/14/96	12/04/96	Gila	96-019733	12/03/96	342467
Kosher #173	09/14/96	12/04/96	Gila	96-019734	12/03/96	342468
Kosher #174	09/14/96	12/04/96	Pinal	1996-040076	12/03/96	342469
Kosher #175	09/14/96	12/04/96	Pinal	1996-040077	12/03/96	342470
Kosher #176	09/14/96	12/04/96	Pinal	1996-040078	12/03/96	342471
Kosher #177	09/14/96	12/04/96	Pinal	1996-040079	12/03/96	342472
Kosher #178	09/14/96	12/04/96	Pinal	1996-040080	12/03/96	342473
Kosher #179	09/14/96	12/04/96	Pinal	1996-040081	12/03/96	342474
Kosher #180	09/14/96	12/04/96	Pinal	1996-040082	12/03/96	342475
Kosher #181	09/14/96	12/04/96	Pinal	1996-040083	12/03/96	342476
Kosher #182	09/14/96	12/04/96	Pinal	1996-040084	12/03/96	342477
Kosher #182	09/14/96	12/04/96	Gila	96-019735	12/03/96	
Kosher #183	09/14/96	12/04/96	Pinal	1996-040085	12/03/96	342478
Kosher #183	09/14/96	12/04/96	Gila	96-019736	12/03/96	
Kosher #184	09/14/96	12/04/96	Gila	96-019737	12/03/96	342479
Kosher #185	09/14/96	12/04/96	Gila	96-019738	12/03/96	342480
Kosher #186	09/14/96	12/04/96	Pinal	1996-040086	12/03/96	342481
Kosher #187	09/14/96	12/04/96	Pinal	1996-040087	12/03/96	342482
Kosher #188	09/14/96	12/04/96	Pinal	1996-040088	12/03/96	342483
Kosher #189	09/14/96	12/04/96	Pinal	1996-040089	12/03/96	342484
Kosher #190	09/14/96	12/04/96	Pinal	1996-040090	12/03/96	342485
Kosher #191	09/14/96	12/04/96	Pinal	1996-040091	12/03/96	342486
Kosher #192	09/14/96	12/04/96	Pinal	1996-040092	12/03/96	342487
Kosher #193	09/14/96	12/04/96	Pinal	1996-040093	12/03/96	342488
Kosher #193	09/14/96	12/04/96	Gila	96-019739	12/03/96	
Kosher #194	09/14/96	12/04/96	Pinal	1996-040094	12/03/96	342489
Kosher #194	09/14/96	12/04/96	Gila	96-019740	12/03/96	
Kosher #195	09/14/96	12/04/96	Gila	96-019741	12/03/96	342490
Kosher #196	09/14/96	12/04/96	Gila	96-019742	12/03/96	342491
Kosher #197	09/14/96	12/04/96	Pinal	1996-040095	12/03/96	342492
Kosher #198	09/14/96	12/04/96	Pinal	1996-040096	12/03/96	342493
Kosher #199	09/14/96	12/04/96	Pinal	1996-040097	12/03/96	342494
Kosher #200	09/14/96	12/04/96	Pinal	1996-040098	12/03/96	342495
Kosher #201	09/14/96	12/04/96	Pinal	1996-040099	12/03/96	342496
Kosher #202	09/14/96	12/04/96	Pinal	1996-040100	12/03/96	342497
Kosher #203	09/14/96	12/04/96	Pinal	1996-040101	12/03/96	342498
Kosher #204	09/14/96	12/04/96	Pinal	1996-040102	12/03/96	342499
Kosher #205	09/14/96	12/04/96	Pinal	1996-040103	12/03/96	342500-42
Kosher #205	09/14/97	12/04/96	Gila	96-019743	12/03/96	

RECEIVED
 BUREAU OF LAND MANAGEMENT
 2004 AUG -9 A 9:50

<u>Name</u>	<u>Date Located</u>	<u>Date Recorded</u>	<u>County</u>	<u>County Recordation Docket Page</u>	<u>Date Filed w/ BLM</u>	<u>BLM AMC Serial No.</u>
Kosher #206	09/14/97	12/04/96	Gila	96-019744	12/03/96	342501
Kosher #207	09/14/96	12/04/96	Pinal	1996-040104	12/03/96	342502
Kosher #208	09/14/96	12/04/96	Pinal	1996-040105	12/03/96	342503
Kosher #209	09/14/96	12/04/96	Pinal	1996-040106	12/03/96	342504
Kosher #210	09/14/96	12/04/96	Pinal	1996-040107	12/03/96	342505
Kosher #211	09/14/96	12/04/96	Pinal	1996-040108	12/03/96	342506
Kosher #211	09/14/96	12/04/96	Gila	96-019745	12/03/96	
Kosher #212	09/14/96	12/04/96	Gila	96-019746	12/03/96	342507
Kosher #213	09/14/96	12/04/96	Gila	96-019747	12/03/96	342508
Kosher #214	09/14/96	12/04/96	Gila	96-019748	12/03/96	342509
Kosher #215	09/14/96	12/04/96	Gila	96-019749	12/03/96	342510
Kosher #216	09/14/96	12/04/96	Gila	96-019750	12/03/96	342511
Kosher #217	09/14/96	12/04/96	Gila	96-019751	12/03/96	342512
Kosher #218	09/14/96	12/04/96	Gila	96-019752	12/03/96	342513
Kosher #219	09/14/96	12/04/96	Gila	96-019753	12/03/96	342514
Kosher #220	06/28/02	07/24/02	Pinal	2002-039180	07/25/02	356448
Kosher #221	06/28/02	07/24/02	Pinal	2002-039181	07/25/02	356449
Kosher #222	06/28/02	07/24/02	Pinal	2002-039182	07/25/02	356450
Kosher #223	06/28/02	07/24/02	Pinal	2002-039183	07/25/02	356451
Kosher #224	06/28/02	07/24/02	Pinal	2002-039184	07/25/02	356452 - 19

Unpatented Mining Claims located in the Globe-Miami Mining District,
Section 1, T1S, R13E,
Section 6, T1S, R14E, G&SRB&M
Gila County, Arizona

<u>Name</u>	<u>Date Located</u>	<u>Date Recorded</u>	<u>County</u>	<u>County Recordation Docket Page</u>	<u>Date Filed w/BLM</u>	<u>BLM AMC Serial No.</u>
RJD #1	12/5/97	2/27/98	Gila	1998 2760	3/2/98	349780
RJD #2	12/5/97	2/27/98	Gila	1998 2761	3/2/98	349781
RJD #4	5/17/98	6/5/98	Gila	1998 8633	7/9/98	350335 -3

RECEIVED
BUREAU OF
LAND MANAGEMENT
2004 AUG -19
ARIZONA
STATE OFFICE
PHOENIX, ARIZONA

The above-listed claims are owned by:

Carlota Copper Company
1306 Live Oak St.
P.O. Box 1009
Miami, Arizona 85539

United States Department of the Interior
Bureau of Land Management
 BUSINESS & SUPPORT SVCS DIV
 222 N CENTRAL AVE
 PHOENIX, AZ 85004 -2203
 Phone: (602) 417-9200

Receipt	
No:	924718

Transaction #: 958869
Date of Transaction: 08/10/2004
CUSTOMER: L STEVE WAGNER PO BOX 612 BRIGHTON,CO 80601

LINE #	QTY	DESCRIPTION	REMARKS	UNIT PRICE	TOTAL
1	1.00	LOCATABLE MINERALS / MINING CLAIMS-NOT NEW-UNADJUD,ONE AUTH NO. ONLY / MINING CLAIM MONEY RECEIVED (455) CASES: AMC298647/\$61250.00	MAINT 2005 (490)	- n/a -	61250.00
TOTAL:					\$61,250.00

PAYMENT INFORMATION					
1	AMOUNT:	\$61,250.00	POSTMARKED:	08/05/2004	
	TYPE:	CHECK	RECEIVED:	08/09/2004	
	CHECK NO:	2422			
	NAME:	CARLOTA COPPER COMPANY PO BOX 612 BRIGHTON CO 80601			

REMARKS

This receipt was generated by the automated BLM Collections and Billing System and is a paper representation of a portion of the official electronic record contained therein.

LEAD FILE NUMBERS

AMC 35792, AMC 39092, AMC 48023, AMC 49212, AMC 52072
 AMC 97784, AMC 131760, AMC 265777, AMC 293003
 AMC 299053, AMC 303011, AMC 308180, AMC 309608,
 AMC 312258, AMC 327648, AMC 330826, AMC 333428

AMC NUMBER(S)	AMOUNT
35795-35799	500 ⁰⁰
35802-35805	400 ⁰⁰
35817-35819	300 ⁰⁰
35822-35823	200 ⁰⁰
35826-35829	400 ⁰⁰
35837-35850	1400 ⁰⁰
39092-39114	2300 ⁰⁰
39137-39138	200 ⁰⁰
39144-39145	200 ⁰⁰
39162-39163	200 ⁰⁰
39165-39191	2700 ⁰⁰
48124-48129	600 ⁰⁰
49306	100 ⁰⁰
49308	100 ⁰⁰
49312-49314	300 ⁰⁰
49316	100 ⁰⁰
49313-49320	300 ⁰⁰
49329	100 ⁰⁰
49332-49368	3700 ⁰⁰
49373	100 ⁰⁰
49375-49383	900 ⁰⁰
TOTAL:	\$15,100⁰⁰

AMC NUMBER(S)	AMOUNT
49385, 49409-49434	2700 ⁰⁰
49436-49438	300 ⁰⁰
49453	100 ⁰⁰
49476-49478	300 ⁰⁰
49486-49492	700 ⁰⁰
49498-49504	700 ⁰⁰
49511-49513	300 ⁰⁰
49524-49527	400 ⁰⁰
49535-49539	500 ⁰⁰
49542-49544	300 ⁰⁰
49577-49624	4800 ⁰⁰
51319-51326	800 ⁰⁰
52072-52084	1300 ⁰⁰
52088	100 ⁰⁰
52090-52097	800 ⁰⁰
52103-52116	1400 ⁰⁰
52121-52124	400 ⁰⁰
52126	100 ⁰⁰
52132-52134	300 ⁰⁰
52138	100 ⁰⁰
52141	100 ⁰⁰
TOTAL:	\$16,500⁰⁰

\$31,600

LEAD FILE NUMBERS

AMC NUMBER(S)	AMOUNT
52172-52185	1400 ⁰⁰
52188	100 ⁰⁰
52190	100 ⁰⁰
52192	100 ⁰⁰
52194-52195	200 ⁰⁰
52197-52198	200 ⁰⁰
52207-52210	800 ⁰⁰
52212	100 ⁰⁰
52215	100 ⁰⁰
52217	100 ⁰⁰
52220-52224	500 ⁰⁰
52226-52242	1700 ⁰⁰
52246-52248	200 ⁰⁰
52259-52264	600 ⁰⁰
97788-97793	600 ⁰⁰
131768-131769	200 ⁰⁰
265777	100 ⁰⁰
293003	100 ⁰⁰
299053-299072	2000 ⁰⁰
303011	100 ⁰⁰
308180-308181	200 ⁰⁰
TOTAL:	\$ 9600⁰⁰

AMC NUMBER(S)	AMOUNT
309608	100 ⁰⁰
312253-312262	500 ⁰⁰
327648-327655	800 ⁰⁰
327657-327753	9700 ⁰⁰
327755-327805	5100 ⁰⁰
327810-327822	1300 ⁰⁰
327827-327841	1500 ⁰⁰
327843-327852	1000 ⁰⁰
327854-327855	200 ⁰⁰
330826	100 ⁰⁰
330824	100 ⁰⁰
333430-333433	900 ⁰⁰
333443-333444	200 ⁰⁰
TOTAL:	\$21500⁰⁰

5-11-00

627(2)700 = 62700



One North Central Avenue, Phoenix, AZ 85004 • (602) 366-8100

August 7, 2003

Bureau of Land Management
Department of the Interior
222 North Central Avenue
Phoenix, Arizona 85004-2203

Re: 2003/2004 Maintenance Fees for Unpatented Mining Claims
Phelps Dodge Miami, Inc., formerly known as Cyprus Miami Mining
Corporation

Dear Sir or Madam:

Enclosed is our notice to retain and maintain the 627 unpatented lode claims and/or mill sites listed on Exhibit A. Also, enclosed is our check for \$62,700.00 as payment of the annual maintenance fees for these claims.

Please return the date-stamped original of the notice and Exhibit A along with a receipt of payment to the following address:

Phelps Dodge Corporation
Attn: Jan Leavell
One North Central Ave., 17th Floor
Phoenix, AZ 85004

If you have any questions, please do not hesitate to contact me at 602-366-8152.

Sincerely,

Janice Leavell
Senior Resource Specialist
Land & Water

Enclosures

MIA-900-0001-0000

RECEIVED
D.L.M. AZ STATE OFFICE
2003 AUG - 8 A 10: 09
PHOENIX, ARIZONA

ENTERED IN COMPUTER
RE 8/15/03

August 7, 2003

Bureau of Land Management
Department of the Interior
222 North Central Avenue
Phoenix, Arizona 85004-2203

RECEIVED
BLM, AZ STATE OFFICE
2003 AUG - 8 A 10: 09
PHOENIX, ARIZONA

NOTICE OF INTENT TO HOLD MINING CLAIMS

Re: Payment of Annual Claim Maintenance Fee


Dear Sir or Madam:

This will serve as notice that Phelps Dodge Miami, Inc., formerly known as Cyprus Miami Mining Corporation, whose address for purposes of this is Land and Water Department, One North Central Ave., 17th Floor, Phoenix, Arizona 85004, intends to hold the mining claims and/or mill sites described on Exhibit A attached hereto for the assessment year ending at 12 o'clock, noon, on September 1, 2004 by payment of the annual maintenance fee of \$100 per claim or site. Payment of such amount is made herewith for such assessment year for each of the claims and sites, the name, and BLM serial number with the book and page or index number of recording of the location notice in the official records of Gila County, Arizona, of which, is set forth on Exhibit A attached hereto and by this reference incorporated herein.

Donald A. Stillwell
Donald A. Stillwell for
Phelps Dodge Miami, Inc.

State of Arizona)
) ss.
County of Maricopa)

The foregoing instrument was acknowledged before me on Aug. 7, 2003, by Donald A. Stillwell, agent of Phelps Dodge Miami, Inc.



Leslie Nielsen
Notary Public

EXHIBIT "A"

Unpatented mining claims and mill sites located in the Globe-Miami Mining District, Gila County, Arizona.
 Mine: Miami

RECEIVED
 U.S. DEPT. OF THE INTERIOR
 BUREAU OF LAND MANAGEMENT
 PHOENIX, ARIZONA
 2003 AUG - 8 A
 109

NAME OF CLAIM	ORIGINAL RECORDATION		AMENDED RECORDATION		BLM SERIAL NO.	LEGAL DESCRIPTION		
	BOOK	PAGE	BOOK	PAGE		SEC	TWP	RANGE
JOAN MILL SITE 25	288	737	291	81	A MC 51319	36	T1N	R14E
JOAN MILL SITE 34	288	746	637	799	A MC 51320	35	T1N	R14E
JOAN MILL SITE 42	288	754	637	802	A MC 51321	35	T1N	R14E
JOAN MILL SITE 43	288	755	637	805	A MC 51322	35	T1N	R14E
JOAN MILL SITE 48	288	760	637	808	A MC 51323	35	T1N	R14E
JOAN MILL SITE 49	288	761	637	811	A MC 51324	35	T1N	R14E
JOAN MILL SITE 53	288	765	637	814	A MC 51325	35	T1N	R14E
JOAN MILL SITE 54	288	766	637	817	A MC 51326	35	T1N	R14E
IL 75	216	443			A MC 49306	35	T1N	R14E
IL 77	216	445			A MC 49308	35	T1N	R14E
IL 81	216	449			A MC 49312	35	T1N	R14E
IL 82	216	450			A MC 49313	35	T1N	R14E
IL 88	216	516			A MC 49314	3	T1S	R14E
IL 90	216	518			A MC 49316	3	T1S	R14E
IL 92	216	520			A MC 49318	3	T1S	R14E
IL 93	216	521			A MC 49319	3	T1S	R14E
IL 94	216	522			A MC 49320	3	T1S	R14E
IL 103	216	531			A MC 49329	3	T1S	R14E
IL 108	216	536			A MC 49332	3	T1S	R14E
IL 109	216	537			A MC 49333	3	T1S	R14E
IL 110	216	538			A MC 49334	3	T1S	R14E
IL 111	216	539			A MC 49335	3	T1S	R14E
IL 112	216	540			A MC 49336	3	T1S	R14E
IL 113	216	541			A MC 49337	3	T1S	R14E
IL 114	216	542			A MC 49338	3	T1S	R14E
IL 115	216	543			A MC 49339	3	T1S	R14E
IL 116	216	544			A MC 49340	3	T1S	R14E
IL 117	216	545			A MC 49341	3	T1S	R14E
IL 118	216	546			A MC 49342	3	T1S	R14E
IL 119	216	547			A MC 49343	3	T1S	R14E
IL 120	216	550			A MC 49344	33	T1N	R14E
IL 121	216	551	305	422	A MC 49345	33	T1N	R14E
IL 122	216	552			A MC 49346	33	T1N	R14E
IL 123	216	553	305	421	A MC 49347	33	T1N	R14E
IL 124	216	554			A MC 49348	33	T1N	R14E
IL 125	216	555			A MC 49349	33	T1N	R14E
IL 126	216	556			A MC 49350	33	T1N	R14E
IL 127	216	557			A MC 49351	33	T1N	R14E
IL 128	216	558			A MC 49352	33	T1N	R14E
IL 129	216	559			A MC 49353	33	T1N	R14E
IL 130	216	560			A MC 49354	33	T1N	R14E
IL 131	216	561			A MC 49355	33	T1N	R14E

ENTERED IN COMPUTER

NAME OF CLAIM	ORIGINAL RECORDATION		AMENDED RECORDATION		BLM SERIAL NO.	LEGAL DESCRIPTION		
	BOOK	PAGE	BOOK	PAGE		SEC.	TWP	RANGE
IL 132	216	562			A MC 49356	33	T1N	R14E
IL 133	216	563			A MC 49357	33	T1N	R14E
IL 134	216	564			A MC 49358	33	T1N	R14E
IL 135	216	565			A MC 49359	33	T1N	R14E
IL 136	216	566			A MC 49360	33	T1N	R14E
IL 137	216	567			A MC 49361	33	T1N	R14E
IL 138	216	568			A MC 49362	33	T1N	R14E
IL 139	216	569			A MC 49363	33	T1N	R14E
IL 143	216	573	305	420	A MC 49364	33	T1N	R14E
IL 144	216	574	305	419	A MC 49365	33	T1N	R14E
IL 145	216	575	305	418	A MC 49366	33	T1N	R14E
IL 146	216	576			A MC 49367	33	T1N	R14E
IL 147	216	577			A MC 49368	33	T1N	R14E
IL 152	216	581			A MC 49373	33	T1N	R14E
IL 154	216	583			A MC 49375	33	T1N	R14E
IL 155	216	584			A MC 49376	33	T1N	R14E
IL 156	216	585			A MC 49377	33	T1N	R14E
IL 157	216	586			A MC 49378	33	T1N	R14E
IL 158	216	587			A MC 49379	33	T1N	R14E
IL 159	216	588			A MC 49380	33	T1N	R14E
IL 160	216	589			A MC 49381	33	T1N	R14E
IL 161	216	590			A MC 49382	33	T1N	R14E
IL 162	216	591			A MC 49383	33	T1N	R14E
IL 168	216	597	305	417	A MC 49385	33	T1N	R14E
IL 200	216	548			A MC 49409	3	T1S	R14E
IL 201	216	549			A MC 49410	4	T1S	R14E
IL 202	230	605			A MC 49411	4	T1S	R14E
IL 203	230	606			A MC 49412	4	T1S	R14E
IL 204	230	607			A MC 49413	4	T1S	R14E
IL 205	230	608			A MC 49414	3	T1S	R14E
IL 206	230	609			A MC 49415	4	T1S	R14E
IL 207	230	610			A MC 49416	4	T1S	R14E
IL 208	230	611			A MC 49417	4	T1S	R14E
IL 209	230	612			A MC 49418	4	T1S	R14E
IL 210	230	613			A MC 49419	33	T1N	R14E
IL 211	230	614			A MC 49420	33	T1N	R14E
IL 212	230	615			A MC 49421	33	T1N	R14E
IL 213	230	616			A MC 49422	33	T1N	R14E
IL 214	230	617			A MC 49423	33	T1N	R14E
IL 215	230	618			A MC 49424	33	T1N	R14E
IL 216	230	619			A MC 49425	33	T1N	R14E
IL 217	230	620			A MC 49426	33	T1N	R14E
IL 218	230	621			A MC 49427	4	T1S	R14E
IL 219	230	622			A MC 49428	4	T1S	R14E
IL 304	299	216			A MC 49429	3	T1S	R14E
IL 305	299	217			A MC 49430	3	T1S	R14E
IL 306	299	218			A MC 49431	3	T1S	R14E
IL 307	299	219			A MC 49432	3	T1S	R14E
IL 308	299	220			A MC 49433	3	T1S	R14E
IL 309	299	221			A MC 49434	4	T1S	R14E
IL 311	305	415			A MC 49436	33	T1N	R14E
IL 312	305	416			A MC 49437	33	T1N	R14E

RECEIVED OFFICE
 M. 10-09
 ARIZONA

ENTERED IN COMPUTER

8/1/02

NAME OF CLAIM	ORIGINAL RECORDATION		AMENDED RECORDATION		BLM SERIAL NO.	LEGAL DESCRIPTION		
	BOOK	PAGE	BOOK	PAGE		SEC.	TWP.	RANGE
IL 313	308	973			A MC 49438	33	T1N	R14E
CONCHO NO. 3	35	172	211	71	A MC 52184	33	T1N	R14E
CONCHO NO. 4	35	173	211	73	A MC 52185	33	T1N	R14E
BLUEBIRD	46	580			A MC 52188	33	T1N	R14E
BUSY BEE	48	287	301	927	A MC 52190	33	T1N	R14E
ROSCOE #3	69	76			A MC 52192	33	T1N	R14E
ROSCOE #9	69	425			A MC 52194	33	T1N	R14E
CLAY NO. 3	176	103	301	929	A MC 52195	34	T1S	R14E
CLAY NO. 5	176	105	299	163	A MC 52197	3	T1S	R14E
CLAY NO. 6	201	571			A MC 52198	3	T1S	R14E
CLAY 11	205	359			A MC 52203	33	T1N	R14E
CLAY 12	205	360			A MC 52204	3	T1S	R14E
CLAY 13	205	613			A MC 52205	3	T1S	R14E
CLAY 14	205	614			A MC 52206	3	T1S	R14E
CLAY 15	205	615			A MC 52207	3	T1S	R14E
CLAY 16	205	616	299	165	A MC 52208	3	T1S	R14E
CLAY 17	205	617			A MC 52209	3	T1S	R14E
CLAY 18	205	618			A MC 52210	34	T1N	R14E
MILLY	192	286			A MC 52212	34	T1N	R14E
ROBBY	192	289			A MC 52215	35	T1N	R14E
JANET	192	291			A MC 52217	35	T1N	R14E
ROSCOE 10	207	85			A MC 52220	33	T1N	R14E
ROSCOE 11	205	355			A MC 52221	33	T1N	R14E
ROSCOE 12	205	356			A MC 52222	33	T1N	R14E
ROSCOE 13	205	357			A MC 52223	33	T1N	R14E
ROSCOE 14	206	455	208	201	A MC 52224	33	T1N	R14E
BOSCOE 1	207	76			A MC 52226	33	T1N	R14E
BOSCOE 2	207	77			A MC 52227	33	T1N	R14E
BOSCOE 3	205	351	207	78	A MC 52228	33	T1N	R14E
BOSCOE 4	207	79			A MC 52229	33	T1N	R14E
BOSCOE 5	205	353			A MC 52230	33	T1N	R14E
BOSCOE 6	207	80			A MC 52231	33	T1N	R14E
BOSCOE 7	207	81			A MC 52232	33	T1N	R14E
BOSCOE 8	207	82			A MC 52233	33	T1N	R14E
BOSCOE 9	207	83			A MC 52234	33	T1N	R14E
BOSCOE 10	207	84	208	200	A MC 52235	33	T1N	R14E
BOSCOE 24	207	106			A MC 52236	33	T1N	R14E
BOSCOE 25	208	202			A MC 52237	33	T1N	R14E
ROBBY ANNEX	207	86			A MC 52238	35	T1N	R14E
SUNSHINE ANNEX	207	87			A MC 52239	35	T1N	R14E
MILLY ANNEX	207	88			A MC 52240	35	T1N	R14E
LADY BIRD VISTA 1	224	450	757	305	A MC 52241	2	T1S	R14E
STANDARD NO. 15	227	483			A MC 52242	33	T1N	R14E
BILL SHAFT NO. 3	37	562	76	60	A MC 52246	34	T1N	R14E
BILL SHAFT NO. 4	37	563	76	61	A MC 52247	34	T1N	R14E
BILL SHAFT NO. 5	37	564	76	62	A MC 52248	34	T1N	R14E
AUGUST MINE FRACTION	757	305			A MC 293003	2	T1S	R14E
CMC-OX 001	793	262			A MC 303011	3	T1S	R14E
CMC-OX 010	823	821	95-660969		A MC 312258	3	T1N	R14E
CMC-OX 011	823	824	95-660970		A MC 312259	3	T1N	R14E
CMC-OX 012	823	827	95-660971		A MC 312260	3	T1S	R14E
CMC-OX 013	823	830	95-660972		A MC 312261	3	T1S	R14E

ENTERED IN COMPUTER

NAME OF CLAIM	ORIGINAL RECORDATION		AMENDED RECORDATION		BLM SERIAL NO.	LEGAL DESCRIPTION	TWP	RANGE
	BOOK	PAGE	BOOK	PAGE				
CMC-OX 014	823	833						
WEBSTER 1	320	548	95-660973		A MC 312262		T1N	R14E
WEBSTER 2	320	550			A MC 49577	13	T1N	R14E
WEBSTER 3	320	552			A MC 49578	13	T1N	R14E
WEBSTER 4	320	554			A MC 49579	13	T1N	R14E
WEBSTER 5	320	556			A MC 49580	13	T1N	R14E
WEBSTER 6	320	558			A MC 49581	13	T1N	R14E
WEBSTER 7	320	560			A MC 49582	13	T1N	R14E
WEBSTER 8	320	562			A MC 49583	13	T1N	R14E
WEBSTER 9	320	564			A MC 49584	13	T1N	R14E
WEBSTER 10	320	566			A MC 49585	13	T1N	R14E
WEBSTER 11	320	568			A MC 49586	13	T1N	R14E
WEBSTER 12	320	570			A MC 49587	13	T1N	R14E
WEBSTER 13	320	572			A MC 49588	13	T1N	R14E
WEBSTER 14	320	574			A MC 49589	13	T1N	R14E
WEBSTER 15	320	576			A MC 49590	13	T1N	R14E
WEBSTER 16	320	578			A MC 49591	13	T1N	R14E
WEBSTER 17	320	580			A MC 49592	13	T1N	R14E
WEBSTER 18	320	582			A MC 49593	13	T1N	R14E
WEBSTER 19	320	584			A MC 49594	13	T1N	R14E
WEBSTER 20	320	586			A MC 49595	13	T1N	R14E
WEBSTER 21	320	588			A MC 49596	13	T1N	R14E
WEBSTER 22	320	590			A MC 49597	13	T1N	R14E
WEBSTER 23	320	592			A MC 49598	13	T1N	R14E
WEBSTER 24	320	594			A MC 49599	13	T1N	R14E
WEBSTER 25	320	596			A MC 49600	13	T1N	R14E
WEBSTER 26	320	598			A MC 49601	13	T1N	R14E
WEBSTER 27	320	600			A MC 49602	13	T1N	R14E
WEBSTER 28	320	602			A MC 49603	13	T1N	R14E
WEBSTER 29	320	604			A MC 49604	13	T1N	R14E
WEBSTER 30	320	606			A MC 49605	13	T1N	R14E
WEBSTER 31	320	608			A MC 49606	13	T1N	R14E
WEBSTER 32	320	610			A MC 49607	13	T1N	R14E
WEBSTER 33	320	612			A MC 49608	13	T1N	R14E
WEBSTER 34	320	614			A MC 49609	13	T1N	R14E
WEBSTER 35	320	616			A MC 49610	13	T1N	R14E
WEBSTER 36	320	618			A MC 49611	13	T1N	R14E
WEBSTER 37	320	620			A MC 49612	13	T1N	R14E
WEBSTER 38	320	622			A MC 49613	13	T1N	R14E
WEBSTER 39	320	624			A MC 49614	13	T1N	R14E
WEBSTER 40	320	626			A MC 49615	13	T1N	R14E
WEBSTER 41	320	628			A MC 49616	13	T1N	R14E
WEBSTER 42	320	630			A MC 49617	13	T1N	R14E
WEBSTER 43	320	632			A MC 49618	13	T1N	R14E
WEBSTER 44	320	634			A MC 49619	13	T1N	R14E
WEBSTER 45	320	636			A MC 49620	13	T1N	R14E
WEBSTER 46	320	638			A MC 49621	13	T1N	R14E
WEBSTER 47	320	640			A MC 49622	13	T1N	R14E
WEBSTER 48	320	642			A MC 49623	13	T1N	R14E
WEBSTER 49	320	644			A MC 49624	13	T1N	R14E
LUCHILLA	22	76	75	164	A MC 52103	13	T1N	R14E
LUCHILLA NO. 2	18	56	75	163	A MC 52104	13	T1N	R14E
LUCHILLA FRACTION	38	624	42	167	A MC 52106	13	T1N	R14E

RECEIVED
 2008 AUG 13
 10:00 AM
 ARIZONA

ENTERED IN COMPUTER

NAME OF CLAIM	ORIGINAL RECORDATION		AMENDED RECORDATION		BLM SERIAL NO.	LEGAL DESCRIPTION	RANGE
	BOOK	PAGE	BOOK	PAGE			
RAVEN	22	77	82	150	A MC 52107	T1N	R14E
MANZANITA NO. 2	17	85	75	162	A MC 52108	T1N	R14E
MANZANITA NO. 3	18	17	82	148	A MC 52109	T1N	R14E
I.C.	36	548	75	161	A MC 52110	T1N	R14E
BLACK EAGLE NO. 1	48	169	82	149	A MC 52114	T1N	R14E
F.C. NO. 5	494	457			A MC 97788	T1N	R14E
F.C. NO. 6	494	459			A MC 97789	T1N	R14E
F.C. NO. 7	494	461			A MC 97790	T1N	R14E
F.C. NO. 8	494	463			A MC 97791	T1N	R14E
F.C. NO. 9	494	465			A MC 97792	T1N	R14E
F.C. NO. 10	494	467			A MC 97793	T1N	R14E
CCWC-1	779	948			A MC 299053	T1N	R21E
CCWC-2	779	950			A MC 299054	T1N	R14E
CCWC-3	779	952			A MC 299055	T1N	R14E
CCWC-4	779	955			A MC 299056	T1N	R14E
CCWC-5	779	958			A MC 299057	T1N	R14E
CCWC-6	779	961			A MC 299058	T1N	R14E
CCWC-7	779	964			A MC 299059	T1N	R14E
CCWC-8	779	967			A MC 299060	T1N	R14E
CCWC-9	779	970			A MC 299061	T1N	R14E
CCWC-10	779	973			A MC 299062	T1N	R14E
CCWC-11	779	976			A MC 299063	T1N	R14E
CCWC-12	779	979			A MC 299064	T1N	R14E
CCWC-13	779	982			A MC 299065	T1N	R14E
CCWC-14	779	985			A MC 299066	T1N	R14E
CCWC-15	779	988			A MC 299067	T1N	R14E
CCWC-16	779	991			A MC 299068	T1N	R14E
CCWC-17	779	993			A MC 299069	T1N	R14E
CCWC-18	779	996			A MC 299070	T1N	R14E
CCWC-19	779	999			A MC 299071	T1N	R14E
CCWC-20	780	01			A MC 299072	T1N	R14E
RALSTON 15	337	61			A MC 49476	T1N	R14E
RALSTON 16	337	63			A MC 49477	T1N	R14E
RALSTON 17	337	65			A MC 49478	T1N	R14E
RALSTON 25	337	81			A MC 49486	T1N	R14E
RALSTON 26	337	83			A MC 49487	T1N	R14E
RALSTON 27	337	85			A MC 49488	T1N	R14E
RALSTON 28	337	87			A MC 49489	T1N	R14E
RALSTON 29	337	89			A MC 49490	T1N	R14E
RALSTON 30	337	91			A MC 49491	T1N	R14E
RALSTON 31	337	845			A MC 49492	T1N	R14E
RALSTON 37	337	857			A MC 49498	T1N	R14E
RALSTON 38	337	859			A MC 49499	T1N	R14E
RALSTON 39	337	861			A MC 49500	T1N	R14E
RALSTON 40	337	862			A MC 49501	T1N	R14E
RALSTON 41	337	865			A MC 49502	T1N	R14E
RALSTON 42	337	867			A MC 49503	T1N	R14E
RALSTON 43	337	869			A MC 49504	T1N	R14E
RALSTON 50	337	883			A MC 49511	T1N	R14E
RALSTON 51	337	885			A MC 49512	T1N	R14E
RALSTON 52	337	887			A MC 49513	T1N	R14E
RALSTON 63	337	909			A MC 49524	T1N	R14E

ENTERED IN COMPUTER

NAME OF CLAIM	ORIGINAL RECORDATION		AMENDED RECORDATION		BLM SERIAL NO.	LEGAL DESCRIPTION		
	BOOK	PAGE	BOOK	PAGE		SEC.	TWP	RANGE
RALSTON 64	337	911			A MC 49525	14	T1N	R14E
RALSTON 65	337	913			A MC 49526	14	T1N	R14E
RALSTON 66	337	869			A MC 49527	14	T1N	R14E
RALSTON 74	337	931			A MC 49535	14	T1N	R14E
RALSTON 75	337	933			A MC 49536	14	T1N	R14E
RALSTON 76	337	935			A MC 49537	14	T1N	R14E
RALSTON 77	337	937			A MC 49538	14	T1N	R14E
RALSTON 78	337	939			A MC 49539	14	T1N	R14E
RALSTON 81	337	945			A MC 49542	14	T1N	R14E
RALSTON 82	337	947			A MC 49543	14	T1N	R14E
RALSTON 83	337	949			A MC 49544	14	T1N	R14E
DIVIDE #2	36	522	261	437	A MC 52088	14	T1N	R14E
DIVIDE #4	36	524	261	441	A MC 52090	13	T1N	R14E
DIVIDE #5	36	525	261	443	A MC 52091	13	T1N	R14E
DIVIDE #6	36	526	261	445	A MC 52092	13	T1N	R14E
DIVIDE #7	36	527	261	447	A MC 52093	13	T1N	R14E
DIVIDE #8	36	528	261	449	A MC 52094	14	T1N	R14E
DIVIDE #9	36	529	261	451	A MC 52095	14	T1N	R14E
DIVIDE #10	36	530	261	453	A MC 52096	13	T1N	R14E
DIVIDE #11	36	564	261	455	A MC 52097	13	T1N	R14E
LUCHILLA NO. 3	48	236	76	307	A MC 52105	13	T1N	R14E
I.C. #2	47	438			A MC 52111	13	T1N	R14E
GOLD COIN NO. 2	46	470	82	152	A MC 52112	13	T1N	R14E
GOLD COIN NO. 4	48	187	82	151	A MC 52113	13	T1N	R14E
GOLD BAR NO. 1	48	446			A MC 52115	13	T1N	R14E
GOLD BAR #2	48	447			A MC 52116	13	T1N	R14E
RALSTON 3	261	459			A MC 52121	24	T1N	R14E
RALSTON 4	261	460			A MC 52122	13	T1N	R14E
RALSTON 5	261	461			A MC 52123	13	T1N	R14E
RALSTON 6	261	462			A MC 52124	13	T1N	R14E
RALSTON 8	261	464			A MC 52126	14	T1N	R14E
HOOPES #3	2	232	295	546	A MC 52173	5	T1N	R15E
HOOPES #4	2	233	295	548	A MC 52174	5	T1N	R15E
HOOPES #5	2	234	295	550	A MC 52175	31	T2N	R15E
HOOPES #6	2	235	295	552	A MC 52176	31	T2N	R15E
PINK LIMESTONE #1	170	534	295	537	A MC 52177	31	T2N	R15E
PINK LIMESTONE #2	170	535	295	539	A MC 52178	31	T2N	R15E
PINK LIMESTONE 3	295	541			A MC 52179	31	T2N	R15E
PINK LIMESTONE 4	295	542			A MC 52180	31	T2N	R15E
PINK LIMESTONE 5	295	543			A MC 52181	31	T2N	R15E
PINK LIMESTONE 6	295	544			A MC 52182	31	T2N	R15E
PINK LIMESTONE 7	295	545			A MC 52183	31	T2N	R15E
MGO #ONE	170	532			A MC 52259	31	T2N	R15E
MGO #2	170	533			A MC 52260	31	T2N	R15E
MGO 3	295	554			A MC 52261	31	T2N	R15E
MGO 4	295	555			A MC 52262	31	T2N	R15E
MGO 5	295	556			A MC 52263	31	T2N	R15E
HOOPES PLACER NO. 1	190	347			A MC 52264	31	T2N	R15E
MGO #6	214	467			A MC 52070	17	T1N	R15E
GE 1	214	466	558	577	A MC 52072	17	T1N	R15E
GE 2	214	467	558	580	A MC 52073	17	T1N	R15E
GE 3	214	468	558	583	A MC 52074	17	T1N	R15E

ENTERED IN COMPUTER

EXHIBIT "A" (Continued)

NAME OF CLAIM	ORIGINAL RECORDATION		AMENDED RECORDATION		BLM SERIAL NO.	PHOENIX, ARIZONA	LEGAL SEC.	DESCRIPTION TWP	RANGE
	BOOK	PAGE	BOOK	PAGE					
GE 4	214	469	558	586	A MC 52075	17	T1N	R15E	
GE 5	214	470	558	589	A MC 52076	17	T1N	R15E	
GE 6	214	471	558	592	A MC 52077	17	T1N	R15E	
GE 7	214	472	558	595	A MC 52078	17	T1N	R15E	
GE 8	214	473	558	598	A MC 52079	17	T1N	R15E	
GE 9	214	474	558	601	A MC 52080	17	T1N	R15E	
GE 10	214	475	558	604	A MC 52081	17	T1N	R15E	
GE 11	214	476			A MC 52082	18	T1N	R15E	
GE 12	214	477			A MC 52083	18	T1N	R15E	
GE 13	214	478			A MC 52084	18	T1N	R15E	
RESCUE MILL	270	576			A MC 48129	16	T1N	R15E	
QUARTZ SITE NO. 6 (A)	466	186			A MC 35797	21	T1N	R14E	
QUARTZ SITE NO. 7 (A)	466	185			A MC 35798	21	T1N	R14E	
QUARTZ SITE NO. 8 (A)	466	184			A MC 35799	21	T1N	R14E	
QUARTZ SITE #25 (A)	466	220			A MC 35817	22	T1N	R14E	
QUARTZ SITE #26 (A)	466	221			A MC 35818	22	T1N	R14E	
QUARTZ SITE #27 (A)	466	166			A MC 35819	22	T1N	R14E	
HARDROCK NO. 1 (A)	466	200			A MC 35822	15	T1N	R14E	
HARDROCK NO. 2 (A)	466	193			A MC 35823	15	T1N	R14E	
MOONLIGHT (A)	466	196			A MC 35826	21	T1N	R14E	
BLACK OAK (A)	466	199			A MC 35827	21	T1N	R14E	
BLACK OAK NO. 2 (A)	466	198			A MC 35828	21	T1N	R14E	
BLACK OAK NO. 3 (A)	466	197			A MC 35829	22	T1N	R14E	
PINTO COPPER FRACTION (A)	466	204			A MC 35837	28	T1N	R14E	
PINTO COPPER NO. 1 (A)	466	210			A MC 35838	27	T1N	R14E	
PINTO COPPER NO. 2 (A)	466	211			A MC 35839	27	T1N	R14E	
PINTO COPPER NO. 3 (A)	466	212			A MC 35840	27	T1N	R14E	
PINTO COPPER NO. 4 (A)	466	213			A MC 35841	27	T1N	R14E	
PINTO COPPER NO. 5 (A)	466	214			A MC 35842	27	T1N	R14E	
PINTO COPPER NO. 6 (A)	466	219			A MC 35843	28	T1N	R14E	
PINTO COPPER NO. 7 (A)	466	222			A MC 35844	28	T1N	R14E	
PINTO COPPER NO. 8 (A)	466	223			A MC 35845	28	T1N	R14E	
PINTO COPPER NO. 9 (A)	466	205			A MC 35846	28	T1N	R14E	
PINTO COPPER NO. 10 (A)	466	206			A MC 35847	28	T1N	R14E	
PINTO COPPER NO. 11 (A)	466	207			A MC 35848	28	T1N	R14E	
PINTO COPPER NO. 12 (A)	466	208			A MC 35849	28	T1N	R14E	
PINTO COPPER NO. 13 (A)	466	209			A MC 35850	28	T1N	R14E	
KAY 1	262	305	471	40	A MC 39092	15	T1N	R14E	
KAY 2	262	306	471	41	A MC 39093	15	T1N	R14E	
KAY 3	262	307	471	42	A MC 39094	15	T1N	R14E	
KAY 4	262	308	471	43	A MC 39095	15	T1N	R14E	
KAY 5	262	309	471	44	A MC 39096	15	T1N	R14E	
KAY 6	262	310	471	45	A MC 39097	15	T1N	R14E	
KAY 7	262	311	471	46	A MC 39098	15	T1N	R14E	
KAY 8	262	312	471	47	A MC 39099	15	T1N	R14E	
KAY 9	262	313	471	48	A MC 39100	15	T1N	R14E	
KAY 10	262	314	471	49	A MC 39101	15	T1N	R14E	
KAY 11	262	315	471	50	A MC 39102	15	T1N	R14E	
KAY 12	262	316	471	51	A MC 39103	15	T1N	R14E	
KAY 13	262	317	471	52	A MC 39104	15	T1N	R14E	
KAY 14	262	318	471	53	A MC 39105	15	T1N	R14E	
KAY 15	262	319	471	54	A MC 39106	15	T1N	R14E	

ENTERED IN COMPUTER

PHOENIX, ARIZONA
 LEGAL DESCRIPTION
 SEC. TWP RANGE
 VERIFIED BY
 STATE OFFICE
 M. A. R. 10-09
 AUG 8
 page 7

NAME OF CLAIM	ORIGINAL RECORDATION		AMENDED RECORDATION		BLM SERIAL NO.	LEGAL DESCRIPTION		
	BOOK	PAGE	BOOK	PAGE		SEC.	TWP.	RANGE
KAY 16	262	320	471	55	A MC 39107	15	T1N	R14E
KAY 17	262	321	471	56	A MC 39108	22	T1N	R14E
KAY 18	262	322	471	57	A MC 39109	23	T1N	R14E
KAY 19	262	323	471	58	A MC 39110	23	T1N	R14E
KAY 20	262	324	471	59	A MC 39111	23	T1N	R14E
KAY 21	262	325	471	60	A MC 39112	23	T1N	R14E
KAY 22	262	326	471	61	A MC 39113	23	T1N	R14E
KAY 23	262	327	471	62	A MC 39114	22	T1N	R14E
KAY 50	262	352	471	85	A MC 39137	14	T1N	R14E
KAY 51	262	353	471	86	A MC 39138	14	T1N	R14E
KAY 57	262	359	471	92	A MC 39144	10	T1N	R14E
KAY 58	262	360	471	93	A MC 39145	9	T1N	R14E
KAY 81	264	328	471	110	A MC 39162	15	T1N	R14E
KAY 82	264	329	471	111	A MC 39163	15	T1N	R14E
KAY 85	262	373	471	113	A MC 39165	22	T1N	R14E
KAY 86	262	374	471	114	A MC 39166	22	T1N	R14E
KAY 87	262	375	471	115	A MC 39167	15	T1N	R14E
KAY 88	262	376	471	116	A MC 39168	22	T1N	R14E
KAY 89	262	377	471	117	A MC 39169	15	T1N	R14E
KAY 90	262	378	471	118	A MC 39170	15	T1N	R14E
KAY 91	262	379	471	119	A MC 39171	15	T1N	R14E
KAY 92	262	380	471	120	A MC 39172	15	T1N	R14E
KAY 93	262	381	471	121	A MC 39173	15	T1N	R14E
KAY 94	262	382	471	122	A MC 39174	15	T1N	R14E
KAY 95	262	383	471	123	A MC 39175	15	T1N	R14E
KAY 96	262	384	471	124	A MC 39176	15	T1N	R14E
KAY 97	262	385	471	125	A MC 39177	15	T1N	R14E
KAY 98	262	386	471	126	A MC 39178	15	T1N	R14E
KAY 99	262	387	471	127	A MC 39179	15	T1N	R14E
KAY 100	262	388	471	128	A MC 39180	15	T1N	R14E
KAY 101	262	389	471	129	A MC 39181	15	T1N	R14E
KAY 102	262	390	471	130	A MC 39182	15	T1N	R14E
KAY 103	262	391	471	131	A MC 39183	15	T1N	R14E
KAY 104	262	392	471	132	A MC 39184	15	T1N	R14E
KAY 108	262	396	471	133	A MC 39185	9	T1N	R14E
KAY 109	270	267	471	134	A MC 39186	22	T1N	R14E
KAY 110	270	268	471	135	A MC 39187	21	T1N	R14E
KAY 111	270	269	471	136	A MC 39188	22	T1N	R14E
KAY 112	270	270	471	137	A MC 39189	21	T1N	R14E
KAY 113	270	271	471	138	A MC 39190	22	T1N	R14E
KAY 114	270	272	471	139	A MC 39191	22	T1N	R14E
DESERTER	20	16	24	239	A MC 48124	22	T1N	R14E
CHIEF #3	25	79	24	240	A MC 48125	22	T1N	R14E
CHIEF #4	25	80	24	241	A MC 48126	22	T1N	R14E
CHIEF #5	25	81	24	242	A MC 48127	22	T1N	R14E
CHIEF #6	25	82	24	243	A MC 48128	22	T1N	R14E
KAY 142	536	11			A MC 131768	10	T1N	R14E
KAY 143	536	13			A MC 131769	10	T1N	R14E
CHIEF FRACTION	564	568			A MC 265777	21	T1N	R14E
QUARTZ SITE NO. 4 (A)	466	188			A MC 35795	21	T1N	R14E
QUARTZ SITE NO. 5 (A)	466	187			A MC 35796	21	T1N	R14E
1511551	303	639			A MC 52132	15	T1N	R15.5E

ENTERED IN COMPUTER

NAME OF CLAIM	ORIGINAL RECORDATION		AMENDED RECORDATION		BLM SERIAL NO.	LEGAL DESCRIPTION	TWP	RANGE
	BOOK	PAGE	BOOK	PAGE				
1511552	303	640			A MC 52133	15	T1N	R14E
2211551	303	641			A MC 52134	15	T1N	R14E
2211555	303	645			A MC 52138	22	T1N	R14E
2211558	303	648			A MC 52141	22	T1N	R14E
2711553	303	676			A MC 52172	22	T1N	R14E
CMHR-2611557	809	724			A MC 308180	26	T1N	R14E
CMHR-2611558	809	726			A MC 308181	26	T1N	R14E
FUTURE 1 MILLSITE	93-637242				A MC 327648	21	T1N	R14E
FUTURE 2 MILLSITE	93-637243				A MC 327649	21	T1N	R14E
FUTURE 3 MILLSITE	93-637244				A MC 327650	21	T1N	R14E
FUTURE 4 MILLSITE	93-637245				A MC 327651	21	T1N	R14E
FUTURE 5 MILLSITE	93-637246				A MC 327652	21	T1N	R14E
FUTURE 6 MILLSITE	93-637247				A MC 327653	21	T1N	R14E
FUTURE 7 MILLSITE	93-637248				A MC 327654	21	T1N	R14E
FUTURE 8 MILLSITE	93-637249				A MC 327655	21	T1N	R14E
FUTURE 9 MILLSITE	93-637250				A MC 327657	21	T1N	R14E
FUTURE 10 MILLSITE	93-637251				A MC 327658	21	T1N	R14E
FUTURE 11 MILLSITE	93-637252				A MC 327659	21	T1N	R14E
FUTURE 12 MILLSITE	93-637253				A MC 327660	21	T1N	R14E
FUTURE 13 MILLSITE	93-637254				A MC 327661	21	T1N	R14E
FUTURE 14 MILLSITE	93-637255				A MC 327662	21	T1N	R14E
FUTURE 15 MILLSITE	93-637256				A MC 327663	21	T1N	R14E
FUTURE 16 MILLSITE	93-637257				A MC 327664	21	T1N	R14E
FUTURE 17 MILLSITE	93-637258				A MC 327665	21	T1N	R14E
FUTURE 18 MILLSITE	93-637259				A MC 327666	21	T1N	R14E
FUTURE 19 MILLSITE	93-637260				A MC 327667	21	T1N	R14E
FUTURE 20 MILLSITE	93-637261				A MC 327668	21	T1N	R14E
FUTURE 21 MILLSITE	93-637262				A MC 327669	21	T1N	R14E
FUTURE 22 MILLSITE	93-637263				A MC 327670	21	T1N	R14E
FUTURE 23 MILLSITE	93-637264				A MC 327671	21	T1N	R14E
FUTURE 24 MILLSITE	93-637265				A MC 327672	21	T1N	R14E
FUTURE 25 MILLSITE	93-637266				A MC 327673	21	T1N	R14E
FUTURE 26 MILLSITE	93-637267				A MC 327674	28	T1N	R14E
FUTURE 27 MILLSITE	93-637268				A MC 327675	28	T1N	R14E
FUTURE 28 MILLSITE	93-637269				A MC 327676	28	T1N	R14E
FUTURE 29 MILLSITE	93-637270				A MC 327677	28	T1N	R14E
FUTURE 30 MILLSITE	93-637271				A MC 327678	21	T1N	R14E
FUTURE 31 MILLSITE	93-637272				A MC 327679	21	T1N	R14E
FUTURE 32 MILLSITE	93-637273				A MC 327680	21	T1N	R14E
FUTURE 33 MILLSITE	93-637274				A MC 327681	21	T1N	R14E
FUTURE 34 MILLSITE	93-637275				A MC 327682	21	T1N	R14E
FUTURE 35 MILLSITE	93-637276				A MC 327683	21	T1N	R14E
FUTURE 36 MILLSITE	93-637277				A MC 327684	21	T1N	R14E
FUTURE 37 MILLSITE	93-637278				A MC 327685	21	T1N	R14E
FUTURE 38 MILLSITE	93-637279				A MC 327686	21	T1N	R14E
FUTURE 39 MILLSITE	93-637280				A MC 327687	21	T1N	R14E
FUTURE 40 MILLSITE	93-637281				A MC 327688	21	T1N	R14E
FUTURE 41 MILLSITE	93-637282				A MC 327689	21	T1N	R14E
FUTURE 42 MILLSITE	93-637283				A MC 327690	21	T1N	R14E
FUTURE 43 MILLSITE	93-637284				A MC 327691	28	T1N	R14E
FUTURE 44 MILLSITE	93-637285				A MC 327692	28	T1N	R14E
FUTURE 45 MILLSITE	93-637286				A MC 327693	28	T1N	R14E

ENTERED IN COMPUTER

EXHIBIT "A" (Continued)

NAME OF CLAIM	ORIGINAL RECORDATION		AMENDED RECORDATION		BLM SERIAL NO.	LEGAL DESCRIPTION
	BOOK	PAGE	BOOK	PAGE		
FUTURE 46 MILLSITE	93-637287				A MC 327694	21 T1N R14E
FUTURE 47 MILLSITE	93-637288				A MC 327695	21 T1N R14E
FUTURE 48 MILLSITE	93-637289				A MC 327696	21 T1N R14E
FUTURE 49 MILLSITE	93-637290				A MC 327697	21 T1N R14E
FUTURE 50 MILLSITE	93-637291				A MC 327698	21 T1N R14E
FUTURE 51 MILLSITE	93-637292				A MC 327699	21 T1N R14E
FUTURE 52 MILLSITE	93-637293				A MC 327700	21 T1N R14E
FUTURE 53 MILLSITE	93-637294				A MC 327701	21 T1N R14E
FUTURE 54 MILLSITE	93-637295				A MC 327702	21 T1N R14E
FUTURE 55 MILLSITE	93-637296				A MC 327703	21 T1N R14E
FUTURE 56 MILLSITE	93-637297				A MC 327704	21 T1N R14E
FUTURE 57 MILLSITE	93-637298				A MC 327705	21 T1N R14E
FUTURE 58 MILLSITE	93-637299				A MC 327706	21 T1N R14E
FUTURE 59 MILLSITE	93-637300				A MC 327707	21 T1N R14E
FUTURE 60 MILLSITE	93-637301				A MC 327708	28 T1N R14E
FUTURE 61 MILLSITE	93-637302				A MC 327709	28 T1N R14E
FUTURE 62 MILLSITE	93-637303				A MC 327710	28 T1N R14E
FUTURE 63 MILLSITE	93-637304				A MC 327711	28 T1N R14E
FUTURE 64 MILLSITE	93-637305				A MC 327712	21 T1N R14E
FUTURE 65 MILLSITE	93-637306				A MC 327713	21 T1N R14E
FUTURE 66 MILLSITE	93-637307				A MC 327714	21 T1N R14E
FUTURE 67 MILLSITE	93-637308				A MC 327715	21 T1N R14E
FUTURE 68 MILLSITE	93-637309				A MC 327716	21 T1N R14E
FUTURE 69 MILLSITE	93-637310				A MC 327717	21 T1N R14E
FUTURE 70 MILLSITE	93-637311				A MC 327718	21 T1N R14E
FUTURE 71 MILLSITE	93-637312				A MC 327719	21 T1N R14E
FUTURE 72 MILLSITE	93-637313				A MC 327720	21 T1N R14E
FUTURE 73 MILLSITE	93-637314				A MC 327721	21 T1N R14E
FUTURE 74 MILLSITE	93-637315				A MC 327722	21 T1N R14E
FUTURE 75 MILLSITE	93-637316				A MC 327723	21 T1N R14E
FUTURE 76 MILLSITE	93-637317				A MC 327724	21 T1N R14E
FUTURE 77 MILLSITE	93-637318				A MC 327725	28 T1N R14E
FUTURE 78 MILLSITE	93-637319				A MC 327726	28 T1N R14E
FUTURE 79 MILLSITE	93-637320				A MC 327727	28 T1N R14E
FUTURE 80 MILLSITE	93-637321				A MC 327728	28 T1N R14E
FUTURE 81 MILLSITE	93-637322				A MC 327729	21 T1N R14E
FUTURE 82 MILLSITE	93-637323				A MC 327730	21 T1N R14E
FUTURE 83 MILLSITE	93-637324				A MC 327731	21 T1N R14E
FUTURE 84 MILLSITE	93-637325				A MC 327732	21 T1N R14E
FUTURE 85 MILLSITE	93-637326				A MC 327733	21 T1N R14E
FUTURE 86 MILLSITE	93-637327				A MC 327734	21 T1N R14E
FUTURE 87 MILLSITE	93-637328				A MC 327735	21 T1N R14E
FUTURE 88 MILLSITE	93-637329				A MC 327736	21 T1N R14E
FUTURE 89 MILLSITE	93-637330				A MC 327737	21 T1N R14E
FUTURE 90 MILLSITE	93-637331				A MC 327738	21 T1N R14E
FUTURE 91 MILLSITE	93-637332				A MC 327739	21 T1N R14E
FUTURE 92 MILLSITE	93-637333				A MC 327740	21 T1N R14E
FUTURE 93 MILLSITE	93-637334				A MC 327741	21 T1N R14E
FUTURE 94 MILLSITE	93-637335				A MC 327742	28 T1N R14E
FUTURE 95 MILLSITE	93-637336				A MC 327743	28 T1N R14E
FUTURE 96 MILLSITE	93-637337				A MC 327744	28 T1N R14E
FUTURE 97 MILLSITE	93-637338				A MC 327745	28 T1N R14E

ENTERED IN COMPUTER

RECEIVED
 COUNTY CLERK
 COCONINO COUNTY
 ARIZONA
 82-019
 2003
 PHOENIX, ARIZONA

NAME OF CLAIM	ORIGINAL RECORDATION		AMENDED RECORDATION		BLM SERIAL NO.	LEGAL DESCRIPTION		
	BOOK	PAGE	BOOK	PAGE		SEC.	TWP	RANGE
FUTURE 98 MILLSITE	93-637339				A MC 327746	24	T1N	R14E
FUTURE 99 MILLSITE	93-637340				A MC 327747	24	T1N	R14E
FUTURE 100 MILLSITE	93-637341				A MC 327748	24	T1N	R14E
FUTURE 101 MILLSITE	93-637342				A MC 327749	24	T1N	R14E
FUTURE 102 MILLSITE	93-637343				A MC 327750	24	T1N	R14E
FUTURE 103 MILLSITE	93-637344				A MC 327751	24	T1N	R14E
FUTURE 104 MILLSITE	93-637345				A MC 327752	24	T1N	R14E
FUTURE 105 MILLSITE	93-637346				A MC 327753	24	T1N	R14E
FUTURE 107 MILLSITE	93-637348				A MC 327755	21	T1N	R14E
FUTURE 108 MILLSITE	93-637349				A MC 327756	21	T1N	R14E
FUTURE 109 MILLSITE	93-637350				A MC 327757	21	T1N	R14E
FUTURE 110 MILLSITE	93-637351				A MC 327758	21	T1N	R14E
FUTURE 111 MILLSITE	93-637352				A MC 327759	28	T1N	R14E
FUTURE 112 MILLSITE	93-637353				A MC 327760	28	T1N	R14E
FUTURE 113 MILLSITE	93-637354				A MC 327761	28	T1N	R14E
FUTURE 114 MILLSITE	93-637355				A MC 327762	28	T1N	R14E
FUTURE 115 MILLSITE	93-637356				A MC 327763	22	T1N	R14E
FUTURE 116 MILLSITE	93-637357				A MC 327764	22	T1N	R14E
FUTURE 117 MILLSITE	93-637358				A MC 327765	22	T1N	R14E
FUTURE 118 MILLSITE	93-637359				A MC 327766	22	T1N	R14E
FUTURE 119 MILLSITE	93-637360				A MC 327767	22	T1N	R14E
FUTURE 120 MILLSITE	93-637361				A MC 327768	22	T1N	R14E
FUTURE 121 MILLSITE	93-637362				A MC 327769	22	T1N	R14E
FUTURE 122 MILLSITE	93-637363				A MC 327770	22	T1N	R14E
FUTURE 123 MILLSITE	93-637364				A MC 327771	22	T1N	R14E
FUTURE 124 MILLSITE	93-637365				A MC 327772	22	T1N	R14E
FUTURE 125 MILLSITE	93-637366				A MC 327773	22	T1N	R14E
FUTURE 126 MILLSITE	93-637367				A MC 327774	22	T1N	R14E
FUTURE 127 MILLSITE	93-637368				A MC 327775	22	T1N	R14E
FUTURE 128 MILLSITE	93-637369				A MC 327776	27	T1N	R14E
FUTURE 129 MILLSITE	93-637370				A MC 327777	27	T1N	R14E
FUTURE 130 MILLSITE	93-637371				A MC 327778	27	T1N	R14E
FUTURE 131 MILLSITE	93-637372				A MC 327779	27	T1N	R14E
FUTURE 132 MILLSITE	93-637373				A MC 327780	22	T1N	R14E
FUTURE 133 MILLSITE	93-637374				A MC 327781	22	T1N	R14E
FUTURE 134 MILLSITE	93-637375				A MC 327782	22	T1N	R14E
FUTURE 135 MILLSITE	93-637376				A MC 327783	22	T1N	R14E
FUTURE 136 MILLSITE	93-637377				A MC 327784	22	T1N	R14E
FUTURE 137 MILLSITE	93-637378				A MC 327785	22	T1N	R14E
FUTURE 138 MILLSITE	93-637379				A MC 327786	22	T1N	R14E
FUTURE 139 MILLSITE	93-637380				A MC 327787	22	T1N	R14E
FUTURE 140 MILLSITE	93-637381				A MC 327788	22	T1N	R14E
FUTURE 141 MILLSITE	93-637382				A MC 327789	22	T1N	R14E
FUTURE 142 MILLSITE	93-637383				A MC 327790	22	T1N	R14E
FUTURE 143 MILLSITE	93-637384				A MC 327791	22	T1N	R14E
FUTURE 144 MILLSITE	93-637385				A MC 327792	22	T1N	R14E
FUTURE 145 MILLSITE	93-637386				A MC 327793	22	T1N	R14E
FUTURE 146 MILLSITE	93-637387				A MC 327794	22	T1N	R14E
FUTURE 147 MILLSITE	93-637388				A MC 327795	22	T1N	R14E
FUTURE 148 MILLSITE	93-637389				A MC 327796	22	T1N	R14E
FUTURE 149 MILLSITE	93-637390				A MC 327797	22	T1N	R14E
FUTURE 150 MILLSITE	93-637391				A MC 327798	22	T1N	R14E

2009 AUG 28
 PHOENIX ARIZONA
 RECEIVED
 BY MAIL
 11:05 AM

ENTERED IN COMPUTER

8/28/09

EXHIBIT "A" (Continued)

NAME OF CLAIM	ORIGINAL RECORDATION		AMENDED RECORDATION		BLM SERIAL NO.	LEGAL DESCRIPTION	
	BOOK	PAGE	BOOK	PAGE		SEC.	TWP. RANGE
FUTURE 151 MILLSITE	93-637392				A MC 327799	22	T1N R14E
FUTURE 152 MILLSITE	93-637393				A MC 327800	22	T1N R14E
FUTURE 153 MILLSITE	93-637394				A MC 327801	22	T1N R14E
FUTURE 154 MILLSITE	93-637395				A MC 327802	22	T1N R14E
FUTURE 155 MILLSITE	93-637396				A MC 327803	22	T1N R14E
FUTURE 156 MILLSITE	93-637397				A MC 327804	22	T1N R14E
FUTURE 157 MILLSITE	93-637398				A MC 327805	22	T1N R14E
FUTURE 162 MILLSITE	93-637403				A MC 327810	27	T1N R14E
FUTURE 163 MILLSITE	93-637404				A MC 327811	27	T1N R14E
FUTURE 164 MILLSITE	93-637405				A MC 327812	27	T1N R14E
FUTURE 165 MILLSITE	93-637406				A MC 327813	27	T1N R14E
FUTURE 166 MILLSITE	93-637407				A MC 327814	22	T1N R14E
FUTURE 167 MILLSITE	93-637408				A MC 327815	22	T1N R14E
FUTURE 168 MILLSITE	93-637409				A MC 327816	22	T1N R14E
FUTURE 169 MILLSITE	93-637410				A MC 327817	22	T1N R14E
FUTURE 170 MILLSITE	93-637411				A MC 327818	22	T1N R14E
FUTURE 171 MILLSITE	93-637412				A MC 327819	22	T1N R14E
FUTURE 172 MILLSITE	93-637413				A MC 327820	22	T1N R14E
FUTURE 173 MILLSITE	93-637414				A MC 327821	22	T1N R14E
FUTURE 174 MILLSITE	93-637415				A MC 327822	22	T1N R14E
FUTURE 179 MILLSITE	93-637420				A MC 327827	27	T1N R14E
FUTURE 180 MILLSITE	93-637421				A MC 327828	27	T1N R14E
FUTURE 181 MILLSITE	93-637422				A MC 327829	27	T1N R14E
FUTURE 182 MILLSITE	93-637423				A MC 327830	27	T1N R14E
FUTURE 183 MILLSITE	93-637424				A MC 327831	22	T1N R14E
FUTURE 184 MILLSITE	93-637425				A MC 327832	22	T1N R14E
FUTURE 185 MILLSITE	93-637426				A MC 327833	22	T1N R14E
FUTURE 186 MILLSITE	93-637427				A MC 327834	22	T1N R14E
FUTURE 187 MILLSITE	93-637428				A MC 327835	22	T1N R14E
FUTURE 188 MILLSITE	93-637429				A MC 327836	22	T1N R14E
FUTURE 189 MILLSITE	93-637430				A MC 327837	22	T1N R14E
FUTURE 190 MILLSITE	93-637431				A MC 327838	22	T1N R14E
FUTURE 191 MILLSITE	93-637432				A MC 327839	22	T1N R14E
FUTURE 192 MILLSITE	93-637433				A MC 327840	22	T1N R14E
FUTURE 193 MILLSITE	93-637434				A MC 327841	22	T1N R14E
FUTURE 195 MILLSITE	93-637436				A MC 327843	22	T1N R14E
FUTURE 196 MILLSITE	93-637437				A MC 327844	27	T1N R14E
FUTURE 197 MILLSITE	93-637438				A MC 327845	27	T1N R14E
FUTURE 198 MILLSITE	93-637439				A MC 327846	27	T1N R14E
FUTURE 199 MILLSITE	93-637440				A MC 327847	27	T1N R14E
FUTURE 200 MILLSITE	93-637441				A MC 327848	28	T1N R14E
FUTURE 201 MILLSITE	93-637442				A MC 327849	28	T1N R14E
FUTURE 202 MILLSITE	93-637443				A MC 327850	27	T1N R14E
FUTURE 203 MILLSITE	93-637444				A MC 327851	27	T1N R14E
FUTURE 204 MILLSITE	93-637445				A MC 327852	27	T1N R14E
FUTURE 206 MILLSITE	93-637447				A MC 327854	27	T1N R14E
FUTURE 207 MILLSITE	93-637448				A MC 327855	27	T1N R14E
QMC-OX 18	94-647103				A MC 330828	2	T1S R14E
QMC-OX 20	94-647110				A MC 330834	2	T1S R14E
QUARTZ SITE 102	95-660238				A MC 333430	21	T1N R14E
QUARTZ SITE 103	95-660239				A MC 333431	21	T1N R14E
QUARTZ SITE 104	95-660240				A MC 333432	21	T1N R14E

RECEIVED
 2003
 PHOENIX, ARIZONA
 8-A-10-10

ENTERED IN COMPUTER

EXHIBIT "A" (Continued)

NAME OF CLAIM	ORIGINAL RECORDATION		AMENDED RECORDATION		BLM SERIAL NO.	LEGAL DESCRIPTION		
	BOOK	PAGE	BOOK	PAGE		SEC.	TW	RANGE
QUARTZ SITE 105	95-660241				A MC 333433	21	T1N	R14E
QUARTZ SITE 106	95-660242				A MC 333434	21	T1N	R14E
QUARTZ SITE 107	95-660243				A MC 333435	21	T1N	R14E
QUARTZ SITE 108	95-660244				A MC 333436	20	T1N	R14E
QUARTZ SITE 109	95-660245				A MC 333437	20	T1N	R14E
QUARTZ SITE 121	95-660256				A MC 333438	16	T1N	R14E
QUARTZ SITE 126	95-660261				A MC 333443	16	T1N	R14E
QUARTZ SITE 127	95-660262				A MC 333444	16	T1N	R14E
QUARTZ SITE NO. 11 (A)	466	181			A MC 35802	21	T1N	R14E
QUARTZ SITE NO. 12 (A)	466	180			A MC 35803	21	T1N	R14E
QUARTZ SITE NO. 13 (A)	466	179			A MC 35804	21	T1N	R14E
QUARTZ SITE NO. 14 (A)	466	178			A MC 35805	21	T1N	R14E
RIDGE 15	344	656			A MC 49453	36	T1N	R14E

RECEIVED
 REGISTERED
 OFFICE OF THE
 CLERK OF THE
 SUPERIOR COURT
 PHOENIX, ARIZONA
 2003
 B.L.M.

ENTERED IN COMPUTER

5/15/03



PD

CHECK NUMBER: 164231

CHECK DATE: 08/06/2003

SUPPLIER NUMBER: 10088C

As payment agent for and on behalf of:

INVOICE NUMBER	INVOICE DATE	PURCHASE ORDER	COMPANY	TELEPHONE NUMBER	GROSS AMOUNT	DISCOUNT AMOUNT	NET AMOUNT
080403MI	08/04/2003		PHELPS DODGE MIAMI, PHELPS DODGE MIAMI -REQUIRED HOLDING FEES TO RETAIN/MAINTAIN 627 UNPATENTED MINING CLAIMS AND MILL SITES LOCATED IN GILA COUNTY, ARIZONA.	602-366-8200	62,700.00	.00	62,700.00

CHECK TOTAL

62,700.00

.00

62,700.00

DETACH BEFORE CASHING

Page: 1 of 1

United States Department of the Interior
 Bureau of Land Management
 BUSINESS & SUPPORT SVCS DIV
 222 N CENTRAL AVE
 PHOENIX, AZ 85004 -2203
 Phone: (602) 417-9200

Receipt	
No.	726285

Transaction #: 755589	
Date of Transaction: 08/08/2003	
CUSTOMER:	PHELPS DODGE CORPORATION ONE NO. CENTRAL AVE, 17TH FL ATTN: DON STILLWELL PHOENIX, AZ 85004

LINE #	QTY	DESCRIPTION	REMARKS	UNIT PRICE	TOTAL
1	1.00	LOCATABLE MINERALS / MINING CLAIMS-NOT NEW-UNADJUD, ONE AUTH NO. ONLY / MINING CLAIM MONEY RECEIVED (455) CASES: AMC51319/\$62700.00	MAIN 2004 (627)	- n/a -	62700.00
TOTAL:					\$62,700.00

PAYMENT INFORMATION					
1	AMOUNT:	\$62,700.00	POSTMARKED:	N/A	
	TYPE:	CHECK	RECEIVED:	08/08/2003	
	CHECK NO.:	164231			
	NAME:	PHELPS DODGE CORPORATION ONE NO. CENTRAL AVE, 17TH FL ATTN: DON STILLWELL PHOENIX AZ 85004			

REMARKS

This receipt was generated by the automated BLM Collections and Billing System and is a paper representation of a portion of the official electronic record contained therein.

LEAD FILE NUMBERS: AMC 27738, 279919, 298647, 320760, 324206, 325818, 327251, 342296, 349780, 350334, 356448, 39932, 52072, 97634

AMC NUMBER (S)	AMOUNT	AMC NUMBER (S)	AMOUNT
27989-27993	500	349780-349781	200
279919-279924	600	350335	100
28016	100	356448-356452	500
28018-28020	300	39932-39943	1200
298647-298660	1400	52265-52272	800
320760-320789	3000	52274-52282	900
320791-320799	900	52285-52287	300
320803-320807	500	52289-52290	200
320813-320818	600	52292-52323	3200
320828-320829	200	52326-52333	800
320831-320832	200	52336-52337	200
320834-320845	1200	52340	100
324206	100	52342	100
325818	100	52344	100
325820-325824	500	52346	100
325829-325832	400	52365-52376	1200
325837-325867	3100	52382-52383	200
327251-327266	1600	52386-52391	600
342296-342514	21900	97634-97643	1000
TOTAL:	\$37,200	TOTAL:	\$11,800
		GRAND TOTAL: \$49,000	

ENTERED INTO COMPUTER

8/12/2003 PB

1
JES

L. Steve Wagner, LLC
P. O. Box 612
Brighton, CO 80601
Phone: 303-659-5072; Fax: 303-659-5068

490 claims @ \$100 LSW
\$ 49,000.00

Certified Mail No. 7002 2030 0004 1769 6492
Return Receipt Requested

July 15, 2003

Bureau of Land Management
Arizona State Office
222 N. Central Avenue
Phoenix, AZ 85004-2203

RECEIVED
BUREAU OF
LAND MANAGEMENT
2003 JUL 21 A 10:38
ARIZONA
STATE OFFICE
PHOENIX, ARIZONA

RE: Maintenance Fees for Unpatented Mining Claims

Gentlemen:

Enclosed with this letter are an *Affidavit of Payment of Maintenance Fees and Notice of Intention to Hold Mining Claims* and a check for \$49,000 representing payment in the sum of \$100 for each of the 490 unpatented mining claims in the Carlota claim group, all of which are listed on the enclosed *Affidavit*. This payment represents payment of the federal annual mining claim maintenance fees for the assessment year beginning at noon on September 1, 2003, and ending at noon on September 1, 2004. The full names of the claims and the BLM mining claim serial numbers assigned to the claims for which the fees are paid are described on the Exhibit A attached to the *Affidavit*.

The claims are owned or leased by Carlota Copper Company, whose mailing address is 1306 Live Oak St., P.O. Box 1009, Miami, AZ 85539.

Please return the receipt for this payment and the original copy of this *Affidavit* showing the BLM Received Date Stamp to me in the enclosed postage prepaid envelope at your earliest convenience. If it is not possible to return the original *affidavit* to me please advise me immediately.

If you have any questions concerning payment of the fees and the information filing; or if you determine that the fees or information filing are inadequate in any respect, please contact me at (303) 659-5072.

Sincerely,



L. Steve Wagner
Legal Counsel

Enclosures

ENTERED INTO COMPUTER
8/12/2003 RB

When recorded, mail to:
L. Steve Wagner, LLC
P.O. Box 612
Brighton, Colorado 80601

**AFFIDAVIT OF PAYMENT OF MAINTENANCE FEES
AND NOTICE OF INTENTION TO HOLD MINING CLAIMS**

RECEIVED
BUREAU OF
LAND MANAGEMENT
2003 JUL 21 A 10:38
ARIZONA
STATE OFFICE
PHOENIX, ARIZONA

STATE OF COLORADO)
) ss.
COUNTY OF ADAMS)

The undersigned Affiant, being first duly sworn, deposes and says:

1. Affiant, a citizen of the United States who is more than 18 years of age, resides at 14360 Country Hills Drive, Brighton, Colorado 80601, in Adams County, Colorado, is the agent of Carlota Copper Company and the other owners or claimants ("Owner") of the unpatented mining claims and mill sites, more particularly described in the list set forth in Exhibit A attached hereto and incorporated by this reference (the "Claims"), is duly authorized to execute this Affidavit, and is personally acquainted with the mining claims and mill sites set forth in Exhibit A.

2. The address of Owner is:

Carlota Copper Company 1306 Live Oak St. P. O. Box 1009 Miami, AZ 85539	Sherwood B. Owens %Dr. Sherwood B. Owens, Jr. 4060 N. Camino Ferreo Tucson, AZ 85750	Recovery Resources Corp. %Reliance Group Holdings, Inc. 55 E. 52nd Street New York, NY 10055
--	---	---

3. The names of the Claims, the United States Bureau of Land Management ("BLM") Serial Numbers, and the recording information for the Claims in the records of the Counties of Gila and Pinal, State of Arizona, are more particularly set forth in Exhibit A hereto.

4. Owner has paid to the BLM, on or before August 31, 2003, a maintenance fee in the amount of \$100 for each Claim, pursuant to The Omnibus Budget Reconciliation Act of 1993, Pub. L. 103-66, 107 Stat. 312 (1993) (the "Act"). Such payment was made to hold the Claims for the assessment year beginning at noon on September 1, 2003, and ending at noon on September 1, 2004, as required by the Act.

5. By such payment, by Owner's compliance with applicable federal and state mining laws and regulations, and by this Affidavit, Owner intends to hold and maintain all of its right, title and interest in and to each of the Claims through the end of the assessment year ending at noon on September 1, 2004.

6. Affiant executes this Affidavit on the 15th day of July, 2003.

L. Steve Wagner

As agent and on behalf of Owner

Subscribed and sworn to before me this 15th day of July, 2003, by L. Steve Wagner, as agent for Owner.

Pam Walter

Notary Public

My commission expires: August 31, 2004

ENTERED INTO COMPUTER

8/12/2003 PB




EXHIBIT A

CARLOTA

CARLOTA COPPER COMPANY

Unpatented mining claims situated in Sections 25, 26, 35, and 36
 Township 1 North, Range 13 East, G&SRB&M,
 Globe-Miami Mining District, Gila and Pinal Counties, Arizona

ARIZONA
 STATE OFFICE
 PHOENIX, ARIZONA

RECEIVED
 BUREAU OF
 LAND MANAGEMENT
 2003 JUL 21 A 10:38

CLAIM NAMES AND NUMBERS

<u>Name</u>	<u>Date Located</u>	<u>Date Recorded</u>	<u>County Recordation Docket Page</u>	<u>Date Filed w/BLM</u>	<u>BLM AMC Serial No.</u>
Gila County:					
Grizzly #1	7/18/89	7/24/89	774 120	9/1/89	298647
Amended		11/22/89	785 119	12/13/89	
Grizzly #2	7/18/89	7/24/89	774 123	9/1/89	298648
Amended		11/22/89	785 119	12/13/89	
Grizzly #3	7/18/89	7/24/89	774 126	9/1/89	298649
Amended		11/22/89	785 119	12/13/89	
Grizzly #4	7/18/89	7/24/89	774 129	9/1/89	298650
Amended		11/22/89	785 119	12/13/89	
Pinal County:					
		8/22/89	1625 631	9/1/89	
		11/22/89	1642 209	12/13/89	
Gila County:					
Grizzly #5	7/18/89	7/24/89	774 132	9/1/89	298651
Amended		11/22/89	785 119	12/13/89	
Pinal County:					
		8/22/89	1625 634	9/1/89	
		11/22/89	1642 209	12/13/89	
Gila County:					
Grizzly #6	7/18/89	7/24/89	774 135	9/1/89	298652
Amended		11/22/89	785 119	12/13/89	
Grizzly #7	7/18/89	7/24/89	774 138	9/1/89	298653
Amended		11/22/89	785 119	12/13/89	
Grizzly #8	7/18/89	7/24/89	774 141	9/1/89	298654
Amended		11/22/89	785 119	12/13/89	
Grizzly #9	7/18/89	7/24/89	774 144	9/1/89	298655
Amended		11/22/89	785 119	12/13/89	
Grizzly #10	7/18/89	7/24/89	774 147	9/1/89	298656
Amended		11/22/89	785 119	12/13/89	
Grizzly #11	7/18/89	7/24/89	774 150	9/1/89	298657
Amended		11/22/89	785 119	12/13/89	
Grizzly #12	7/18/89	7/24/89	774 153	9/1/89	298658
Amended		11/22/89	785 119	12/13/89	
Pinal County:					
	7/18/89	8/22/89	1625 637	9/1/89	
		11/22/89	1642 209	12/13/89	
Gila County:					
Grizzly #13	7/18/89	7/24/89	774 156	9/1/89	298659
Amended		11/22/89	785 119	12/13/89	
Grizzly #14	7/18/89	7/24/89	774 159	9/1/89	298660
Amended		11/22/89	785 119	12/13/89	

Unpatented Mining Claims located in the Pinto Creek (Miami) Mining District,
in Sections 26, 27, 34, 35, and 36, T1N, R13E,
and Sections 1, 2, 11, and 12, T1S, R13E, G&SRB&M,
Gila and Pinal Counties, Arizona

Claim Name	Loc. Date	Original County	Original Recordation		Amended Recordation		BLM AMC Serial No.
			Book	Page	Book	Page	
Tip Top	3/2/29	Pinal	45	142	648	830	52265
Tip Top #1	8/1/30	Pinal	46	275			52266
Tip Top 2	3/2/29	Pinal	45	144	648	831	52267
Tip Top 3	3/10/29	Pinal	45	145	648	832	52268
Tip Top #4	8/1/30	Pinal	46	301			52269
Eder #10	4/21/69	Pinal	569	819			52270
Eder #11	4/21/69	Pinal	569	820			52271
Eder #12	4/21/69	Pinal	569	821			52272
Eder 14	9/27/71	Pinal	645	51			52274
		Gila	308	309			
Eder 15	9/27/71	Pinal	645	52			52275
		Gila	308	310			
Eder 16	9/27/71	Pinal	645	53	721	95	52276
		Gila	308	311	348	10	
Eder 17	9/27/71	Pinal	645	54	721	96	52277
		Gila	308	312	348	9	
Eder 18	9/27/71	Pinal	710	228			52278
		Gila	308	313			
Eder 19	9/27/71	Pinal	710	229	721	715	52279
		Gila	308	314	348	275	
Eder 22	9/27/71	Pinal	645	56			52280
		Gila	308	317			
Eder #23	1/4/73	Pinal	691	416			52281
Eder 27	9/11/73	Pinal	720	440			52282
Eder 34	6/14/73	Pinal	710	926			52285
Eder 35	6/14/73	Pinal	710	927			52286
Eder 36	6/14/73	Pinal	710	928			52287
Eder 39	6/13/73	Pinal	710	931			52289
Eder 40	6/14/73	Pinal	710	932			52290
Eder 43	6/13/73	Pinal	710	935			52292
Eder 44	6/14/73	Pinal	710	936			52293
Eder 45	6/13/73	Pinal	710	937			52294
Eder 46	6/13/73	Pinal	710	938			52295
Eder 47	6/13/73	Pinal	710	939			52296
Eder 48	6/13/73	Pinal	710	940	721	97	52297
Eder 49	6/12/73	Pinal	710	941			52298
Eder 50	6/12/73	Pinal	710	942			52299
Eder 51	6/12/73	Pinal	710	943			52300
Eder 52	6/12/73	Pinal	710	944			52301
Eder 53	6/12/73	Pinal	710	945			52302
Eder 54	6/13/73	Pinal	710	946			52303
		Gila	341	802			
Eder 55	6/13/73	Pinal	710	947			52304
		Gila	341	803			
Eder 56	6/13/73	Pinal	710	948			52305
		Gila	341	804			

RECEIVED
BUREAU OF
LAND MANAGEMENT
JUL 21 A 10:38
STATE OFFICE
PHOENIX, ARIZONA

Claim Name	Original		Original		Amended		BLM AMC Serial No.
	Loc. Date	County	Book	Page	Book	Page	
Eder 57	6/12/73	Pinal	710	949	721	98	52306
		Gila	341	805	348		52307
Eder 59	6/14/73	Pinal	710	951			52308
		Gila	341	807			52309
Eder 62	9/7/73	Pinal	721	716			52310
Eder 63	9/7/73	Pinal	721	717			52311
		Gila	348	276			52312
Eder 64	9/7/73	Pinal	721	718			52313
		Gila	348	277			52314
Eder 65	9/7/73	Pinal	721	719			52315
		Gila	348	278			52316
Eder 66	9/7/73	Pinal	721	720			52317
		Gila	348	279			52318
Eder 67	9/7/73	Pinal	721	721			52319
		Gila	348	280			52320
Eder 68	9/7/73	Pinal	721	722			52321
		Gila	348	281			52322
Eder 69	9/7/73	Pinal	721	723			52323
		Gila	348	282			52324
Eder 70	9/24/73	Gila	348	283			52325
Ghost 16	12/29/66	Pinal	497	450			52326
Ghost 27	3/10/64	Pinal	387	137			52327
Ghost 28	5/18/64	Pinal	387	138			52328
Ghost 29	3/10/64	Pinal	387	139			52329
Ghost 30	5/18/64	Pinal	387	140			52330
Ghost 31	3/10/64	Pinal	387	141			52331
Ghost 32	12/29/66	Pinal	497	451			52332
Ghost 38	12/29/66	Pinal	497	452			52333
Ghost 40	12/29/66	Pinal	497	453			52334
Ghost 48	12/29/66	Pinal	497	455			52335
Ghost 50	12/29/66	Pinal	497	456			52336
Ghost 61	3/12/64	Pinal	387	165			52337
Ghost 62	3/12/64	Pinal	387	166			52338
Ghost 63	3/12/64	Pinal	387	167			52339
Ghost 42	12/29/66	Pinal	497	454			52340
Ghost 66	3/12/64	Pinal	387	170			52341
Ghost 90	12/29/66	Pinal	497	457			52342
Ghost 93	3/16/64	Pinal	387	194			52343
Ghost 95	3/16/64	Pinal	387	195			52344
Ghost 97	3/16/64	Pinal	387	196			52345
Ghost 99	3/16/64	Pinal	387	197			52346
Ghost 131	9/23/65	Pinal	429	515			52347
Ghost 132	9/23/65	Pinal	429	516			52348
Ghost 133	9/23/65	Pinal	429	517			52349
Ghost 134	9/23/65	Pinal	429	518			52350
Ghost 135	9/23/65	Pinal	429	519			52351
Ghost 136	9/23/65	Pinal	429	520			52352
Ghost 137	9/23/65	Pinal	429	521			52353

RECEIVED
 BUREAU OF
 LAND MANAGEMENT
 ARIZONA
 STATE OFFICE
 PHOENIX, ARIZONA

Claim Name	Original		Original		Amended		BLM AMC Serial No.
	Loc. Date	County	Book	Page	Book	Page	
Ghost 140	4/15/64	Pinal	387	209			52372
Ghost 141	4/15/64	Pinal	387	210			52373
Ghost 142	4/15/64	Pinal	387	211			52374
Ghost 143	4/15/64	Pinal	387	212			52375
Ghost 144	4/15/64	Pinal	387	213			52376
Rim Rock #5	8/1/30	Pinal	46	304	721	93	52382
Annex #5	8/1/30	Pinal	46	305	721	92	52383
Cap 130	7/24/30	Pinal	46	311			52386
Cap 131	7/25/30	Pinal	46	311			52387
"Moon Rise"	2/15/1899	Gila	6	401			52388
Promoter	11/14/29	Gila	44	5	348	7	52389
Stars and Stripes	1/1/02	Gila	7	466	308	307	52390
Providence	7/1/28	Gila	40	444	309	649	52391
Eder 71	11/24/87	Gila	726	416			279919
Eder 72	11/24/87	Gila	726	419			279920
Eder 73	11/24/87	Gila	726	422			279921
		Pinal	1497	441			
Eder 74	11/24/87	Pinal	1497	443			279922
Eder 75	11/24/87	Pinal	1497	445			279923
Eder 76	11/24/87	Pinal	1497	447			279924

RECEIVED
 BUREAU OF
 LAND MANAGEMENT
 PHOENIX, ARIZONA
 STATE OFFICE
 ARIZONA
 AUG 10 10:39 AM '03

Unpatented mining claims situated in
 Sections 4, 5, 6, 7, Township 1 South, Range 14 East;
 Sections 1, 2, 11, 12, Township 1 South, Range 13 East;
 Section 31, Township 1 North, Range 14 East;
 Sections 14, 15, 22, 23, 25, 26, 27, Township 1 North, Range 13 East,
 G&SRB&M, Globe-Miami Mining District, Gila and Pinal Counties, Arizona

CLAIM NAMES AND NUMBERS

Name	Date		County	County		Date	BLMAMC Serial No.
	Located	Recorded		Recordation	Docket Page		
Kelly #1	1/26/92	3/12/92	Gila	860	997	4/16/92	320760
Kelly #2	1/26/92	3/12/92	Gila	860	1000	4/16/92	320761
Kelly #3	1/26/92	3/12/92	Gila	861	01	4/16/92	320762
Kelly #4	1/26/92	3/12/92	Gila	861	04	4/16/92	320763
Kelly #5	1/26/92	3/12/92	Gila	861	07	4/16/92	320764
Kelly #6	1/28/92	3/12/92	Gila	861	10	4/16/92	320765
Kelly #7	1/26/92	3/12/92	Gila	861	13	4/16/92	320766
Kelly #8	1/28/92	3/12/92	Gila	861	16	4/16/92	320767
Kelly #9	1/26/92	3/12/92	Gila	861	19	4/16/92	320768
Kelly #10	1/28/92	3/12/92	Gila	861	22	4/16/92	320769
Kelly #11	1/26/92	3/12/92	Gila	861	25	4/16/92	320770

Name	Date Located	Date Recorded	County	County Recordation Docket Page	Date Filed w/BLM	BLMAMC Serial No.
Kelly #12	1/28/92	3/12/92	Gila	861 28	4/16/92	320771
Kelly #13	1/26/92	3/12/92	Gila	861 31	4/16/92	320772
Kelly #14	1/28/92	3/12/92	Gila	861 34	4/16/92	320773
Kelly #15	1/28/92	3/12/92	Gila	861 37	4/16/92	320774
Kelly #16	1/28/92	3/12/92	Gila	861 40	4/16/92	320775
Kelly #17	1/28/92	3/12/92	Gila	861 43	4/16/92	320776
Kelly #18	1/28/92	3/12/92	Gila	861 46	4/16/92	320777
Kelly #19	1/28/92	3/12/92	Gila	861 49	4/16/92	320778
Kelly #20	1/26/92	3/12/92	Gila	861 52	4/16/92	320779
Kelly #21	1/27/92	3/12/92	Gila	861 55	4/16/92	320780
Kelly #22	1/27/92	3/12/92	Gila	861 58	4/16/92	320781
Kelly #23	1/27/92	3/12/92	Gila	861 61	4/16/92	320782
Kelly #24	1/27/92	3/12/92	Gila	861 64	4/16/92	320783
Kelly #25	1/27/92	3/12/92	Gila	861 67	4/16/92	320784
Kelly #26	1/27/92	3/12/92	Gila	861 70	4/16/92	320785
Kelly #27	1/29/92	3/12/92	Gila Pinal	861 73 1809 641	4/16/92	320786
Kelly #28	1/29/92	3/12/92	Gila Pinal	861 76 1809 643	4/16/92	320787
Kelly #29	1/29/92	3/12/92	Gila Pinal	861 79 1809 645	4/16/92	320788
Kelly #30	1/29/92	3/12/92	Gila	861 82	4/16/92	320789
Kelly #31-A	7/11/92	8/06/92 8/13/92	Gila Pinal	877 747 1845 922	8/27/92	324206
Kelly #32	1/29/92	3/12/92	Gila	861 88	4/16/92	320791
Kelly #33	1/29/92	3/12/92	Pinal	1809 649	4/16/92	320792
Kelly #34	1/29/92	3/12/92	Gila Pinal	861 91 1809 651	4/16/92	320793
Kelly #35	1/29/92	3/12/92	Pinal	1809 653	4/16/92	320794
Kelly #36	1/29/92	3/12/92	Gila Pinal	861 94 1809 655	4/16/92	320795
Kelly #37	1/28/92	3/12/92	Pinal	1809 657	4/16/92	320796
Kelly #38	1/28/92 1/29/92	3/12/92 3/12/92	Gila Pinal	861 97 1809 659	4/16/92	320797
Kelly #39	1/28/92	3/12/92	Pinal	1809 661	4/16/92	320798
Kelly #40	1/31/92	3/12/92	Pinal	1809 663	4/16/92	320799
Kelly #53	1/30/92	3/12/92	Pinal	1809 671	4/16/92	320803

RECEIVED
 BUREAU OF
 LAND MANAGEMENT
 ARIZONA
 STATE OFFICE
 PHOENIX, ARIZONA
 2003 JUL 21 A 10:39

Name	Date Located	Date Recorded	County	County Recordation Docket Page	Date Filed w/BLM	BLMAMC Serial No.
Kelly #57	1/30/92	3/12/92	Pinal	1809 673	4/16/92	320804
Kelly #58	1/30/92	3/12/92	Pinal	1809 675	4/16/92	320805
Kelly #59	1/30/92	3/12/92	Pinal	1809 677	4/16/92	320806
Kelly #60	1/30/92	3/12/92	Pinal	1809 679	4/16/92	320807
Kelly #66	1/30/92	3/12/92	Pinal	1809 691	4/16/92	320813
Kelly #67	1/30/92	3/12/92	Pinal	1809 693	4/16/92	320814
Kelly #68	1/30/92	3/12/92	Pinal	1809 695	4/16/92	320815
Kelly #71	1/30/92	3/12/92	Pinal	1809 697	4/16/92	320816
Kelly #72	1/30/92	3/12/92	Pinal	1809 699	4/16/92	320817
Kelly #73	1/30/92	3/12/92	Pinal	1809 701	4/16/92	320818
Kelly #83	2/01/92	3/12/92	Pinal	1809 721	4/16/92	320828
Kelly #84	2/01/92	3/12/92	Pinal	1809 723	4/16/92	320829
Kelly #86	2/01/92	3/12/92	Pinal	1809 727	4/16/92	320831
Kelly #87	2/01/92	3/12/92	Pinal	1809 729	4/16/92	320832
Kelly #89	2/01/92	3/12/92	Pinal	1809 733	4/16/92	320834
Kelly #90	2/01/92	3/12/92	Pinal	1809 735	4/16/92	320835
Kelly #91	2/02/92	3/12/92	Pinal	1809 737	4/16/92	320836
Kelly #92	2/02/92	3/12/92	Gila Pinal	861 100 1809 739	4/16/92	320837
Kelly #93	2/02/92	3/12/92	Gila Pinal	861 103 1809 741	4/16/92	320838
Kelly #94	2/02/92	3/12/92	Gila	861 106	4/16/92	320839
Kelly #95	2/02/92	3/12/92	Gila Pinal	861 109 1809 743	4/16/92	320840
Kelly #96	2/02/92	3/12/92	Gila Pinal	861 112 1809 745	4/16/92	320841
Kelly #97	2/02/92	3/12/92	Gila	861 115	4/16/92	320842
Kelly #98	2/02/92	3/12/92	Gila	861 118	4/16/92	320843
Kelly #99	2/02/92	3/12/92	Gila	861 121	4/16/92	320844
Kelly #100	2/04/92	3/12/92	Gila	861 124	4/16/92	320845
Kelly #101	10/31/92	12/14/92	Gila	892 489	1/19/93	325818
Kelly #103	10/31/92	12/14/92	Gila	892 495	1/19/93	325820
Kelly #104	10/31/92	12/14/92	Gila	892 498	1/19/93	325821
Kelly #105	10/31/92	12/14/92	Gila	892 501	1/19/93	325822
Kelly #106	10/31/92	12/14/92	Gila	892 504	1/19/93	325823
Kelly #107	10/31/92	12/14/92	Gila	892 507	1/19/93	325824
Kelly #112	10/31/92	12/14/92	Gila	892 522	1/19/93	325829
Kelly #113	10/31/92	12/14/92	Gila	892 525	1/19/93	325830
Kelly #114	10/31/92	12/14/92	Gila	892 528	1/19/93	325831
Kelly #115	10/31/92	12/14/92	Gila	892 531	1/19/93	325832

RECEIVED
 BUREAU OF
 LAND MANAGEMENT
 ARIZONA
 STATE OFFICE
 PHOENIX, ARIZONA

Name	Date Located	Date Recorded	County	County Recordation Docket	Page	Date Filed w/BLM	BLM AMC Serial No.
Kelly #120	11/9/92	12/14/92	Gila	892	546	1/19/93	325837
Kelly #121	11/9/92	12/14/92	Gila	892	549	1/19/93	325838
Kelly #122	11/9/92	12/14/92	Gila	892	552	1/19/93	325839
Kelly #123	11/9/92	12/14/92	Gila	892	555	1/19/93	325840
Kelly #124	11/9/92	12/14/92	Gila	892	558	1/19/93	325841
Kelly #125	11/8/92	12/14/92	Gila	892	561	1/19/93	325842
Kelly #126	11/8/92	12/14/92	Gila	892	564	1/19/93	325843
Kelly #127	11/8/92	12/14/92	Gila	892	567	1/19/93	325844
Kelly #128	11/8/92	12/14/92	Gila	892	570	1/19/93	325845
			Pinal	1874	047		
Kelly #129	11/8/92	12/14/92	Gila	892	573	1/19/93	325846
Kelly #130	11/8/92	12/14/92	Gila	892	576	1/19/93	325847
Kelly #131	11/8/92	12/14/92	Gila	892	579	1/19/93	325848
Kelly #132	11/7/92	12/14/92	Gila	892	582	1/19/93	325849
			Pinal	1874	049		
Kelly #133	11/7/92	12/14/92	Gila	892	585	1/19/93	325850
Kelly #134	11/7/92	12/14/92	Gila	892	588	1/19/93	325851
Kelly #135	11/7/92	12/14/92	Gila	892	591	1/19/93	325852
Kelly #136	11/7/92	12/14/92	Gila	892	594	1/19/93	325853
			Pinal	1874	051		
Kelly #137	11/7/92	12/14/92	Gila	892	597	1/19/93	325854
			Pinal	1874	053		
Kelly #138	11/7/92	12/14/92	Gila	892	600	1/19/93	325855
Kelly #139	11/7/92	12/14/92	Gila	892	601	1/19/93	325856
Kelly #140	11/7/92	12/14/92	Gila	892	604	1/19/93	325857
Kelly #141	11/7/92	12/14/92	Gila	892	607	1/19/93	325858
Kelly #142	11/7/92	12/14/92	Gila	892	610	1/19/93	325859
Kelly #143	11/7/92	12/14/92	Gila	892	613	1/19/93	325860
Kelly #144	11/7/92	12/14/92	Gila	892	616	1/19/93	325861
Kelly #145	11/7/92	12/14/92	Gila	892	619	1/19/93	325862
Kelly #146	11/7/92	12/14/92	Gila	892	622	1/19/93	325863
Kelly #147	11/7/92	12/14/92	Gila	892	625	1/19/93	325864
Kelly #148	11/6/92	12/14/92	Gila	892	628	1/19/93	325865
Kelly #149	11/6/92	12/14/92	Gila	892	631	1/19/93	325866
Kelly #150	11/6/92	12/14/92	Gila	892	634	1/19/93	325867
Kelly #151	7/30/93	8/23/93	Gila	93-635862		8/23/93	327254
Kelly #152	7/30/93	8/23/93	Gila	93-635863		8/23/93	327255
Kelly #153	7/30/93	8/23/93	Gila	93-635864		8/23/93	327256
			Pinal	1936	617		
Kelly #154	7/30/93	8/23/93	Gila	93-635865		8/23/93	327257
			Pinal	1936	619		
Kelly #155	7/30/93	8/23/93	Gila	93-635866		8/23/93	327258
			Pinal	1936	621		

RECEIVED
 BUREAU OF LAND MANAGEMENT
 ARIZONA
 STATE OFFICE
 PHOENIX, ARIZONA
 2003 JUL 21 A 10:39

ENTERED INTO COMPUTER

Name	Date	Date	County	County		Date	BLM AMC
	Located	Recorded		Recordation	Docket Page	Filed w/BLM	
Kelly #156	7/30/93	8/23/93	Gila Pinal	93-635867 1936	623	8/23/93	327259
Kelly #157	7/30/93	8/23/93	Pinal	1936	625	8/23/93	327260
Kelly #158	7/30/93	8/23/93	Gila Pinal	93-635861 1936	627	8/23/93	327261
Kelly #159	7/30/93	8/23/93	Pinal	1936	629	8/23/93	327262
Kelly #160	7/30/93	8/23/93	Pinal	1936	631	8/23/93	327263
Kelly #161	7/30/93	8/23/93	Pinal	1936	633	8/23/93	327264
Kelly #162	7/30/93	8/23/93	Pinal	1936	635	8/23/93	327265
Kelly #163	7/30/93	8/23/93	Pinal	1936	637	8/23/93	327266

Unpatented mining claims situated in Section 36, Township 1 North, Range 13 East;
 Section 31, Township 1 North, Range 14 East;
 Section 1, Township 1 South, Range 13 East;
 and Section 6, Township 1 South, Range 14 East,
 Globe-Miami Mining District, G&SRB&M, Gila County, Arizona.

RECEIVED
 BUREAU OF
 LAND MANAGEMENT
 2003 JUL 21 A 10:39
 ARIZONA
 STATE OFFICE
 PHOENIX, ARIZONA

Claim Name	Recorded		BLM Serial No.
	Book/Docket	Page	
Lizard No. 27	47	348	AMC 28018
Rejected No. 1	31	415	AMC 28020
Rejected No. 2	31	416	AMC 28019
Amended	52	374	
Rejected No. 3	53	184	AMC 28016
Rejected No. 4	493	569	AMC 97634
Rejected No. 5	493	571	AMC 97635
Rejected No. 6	493	573	AMC 97636
Rejected No. 7	493	575	AMC 97637
Rejected No. 8	493	577	AMC 97638
Rejected No. 9	493	579	AMC 97639
Rejected No. 10	493	581	AMC 97640
Rejected No. 11	493	583	AMC 97641
Rejected No. 12	493	585	AMC 97642
Rejected No. 13	493	587	AMC 97643

Unpatented Mining Claims located in the Pinto Creek (Miami) Mining District,
 in Section 36, T1N, R13E, G&SRB&M, Gila County, Arizona

Name	Location Date	County		BLM AMC Serial No.
		Recordation Book	Page	
Overside	9/1/39	48	70	27989
Amended	6/17/59	102	43	
Amended	5/23/93	909	127	
Crown Point Ext. No. 1	6/17/59	102	37	27990
Amended	5/23/93	909	131	

ENTERED INTO COMPUTER

8/12/2003 PB

<u>Name</u>	<u>Location</u> <u>Date</u>	<u>County</u> <u>Recordation</u>		<u>BLM AMC</u> <u>Serial No.</u>
		<u>Book</u>	<u>Page</u>	
Crown Point Ext. No. 2	6/17/59	102	38	27991
Amended	5/23/93	909	133	
Old Abe	9/1/39	48	70	27992
Amended	6/17/59	102	39	
Amended	5/23/93	909	124	
Old Abe No. 1	10/1/39	48	82	27993
Amended	6/17/59	102	41	
Amended	5/23/93	909	129	

The above-listed claims are owned by:

Carlota Copper Company
1306 Live Oak St.
P.O. Box 1009
Miami, Arizona 85539

RECEIVED
BUREAU OF
LAND MANAGEMENT
2003 JUL 21 A 10:39
ARIZONA
STATE OFFICE
PHOENIX, ARIZONA

Unpatented Mining Claims located in the Pinto Creek (Miami) Mining District,
in Section 36, T1N, R13E, G&SRB&M, Gila County, Arizona

<u>Name</u>	<u>Location</u> <u>Date</u>	<u>County</u> <u>Recordation</u>		<u>BLM AMC</u> <u>Serial No.</u>
		<u>Book</u>	<u>Page</u>	
Brewery	3/12/1892	4	145	39932
Amended	5/23/93	909	116	
Clipper	1/20/1906	1	286	39933
Amended	5/23/93	909	118	
Old Abe	9/1/39	48	70	39934
Amended	5/23/93	909	124	
Thomas Jefferson	9/1/39	48	71	39935
Amended	5/23/93	909	120	
Blue Jay Fraction	11/21/42	48	357	39936
Amended	5/23/93	909	122	
Vat	11/25/59	112	344	39937

The above-listed claims are owned by:

Recovery Resources Corporation
% Reliance Group Holdings, Inc.
55 E. 52nd Street
New York, NY 10055

Name	Location Date	County Recordation		BLM AMC Serial No.
		Book	Page	
Lost Knife #1	5/23/59	100	416	39938
	Amended 3/17/68	230	418	
Lost Knife #2	10/28/59	108	133	39939
	Amended 3/17/68	230	415	
Manganese Cap	5/06/65	176	507	39940
	Amended 3/17/68	230	419	
Galena	5/06/65	176	508	39941
	Amended 3/17/68	230	416	
Dew	6/1/68	237	635	39942
Lad	6/1/68	237	636	39943

The above-listed claims are owned by:

Sherwood B. Owens
% Dr. Sherwood B. Owens, Jr.
4060 N. Camino Ferreo
Tucson, AZ 85750

Millsite Claims situated in Section 23 and 26,
Township 1 North, Range 13 East, G&SRB&M
Undesignated Mining District, Gila County, Arizona

RECEIVED
BUREAU OF
LAND MANAGEMENT
2003 JUL 21 A 10:39
ARIZONA
STATE OFFICE
PHOENIX, ARIZONA

Name	Date Located	Date Recorded	County	County Recordation		Date Filed w/BLM	BLM AMC Serial No.
				Docket	Page		
Sick-A-More #1	6/16/93	8/23/93	Gila	93-635858		8/23/93	327251
Sick-A-More #2	6/16/93	8/23/93	Gila	93-635859		8/23/93	327252
Sick-A-More #3	6/16/93	8/23/93	Gila	93-635860		8/23/93	327253

The above-listed claims are owned by:

Carlota Copper Company
1306 Live Oak St.
P.O. Box 1009
Miami, Arizona 85539

CARLOTA COPPER COMPANY

Unpatented **Millsite** mining claims, situated in
 Sections 25, 26, 35, 36 , T1N, R13E
 Section 31, T1N, R14E
 Section 1, T1S, R13E
 Section 6, T1S, R14E
 Gila and Pinal Counties, Arizona

ARIZONA
 STATE OFFICE
 PHOENIX, ARIZONA

2003 JUL 21 A 10:38

RECEIVED
 BUREAU OF
 LAND MANAGEMENT

CLAIM NAMES AND NUMBERS

<u>Name</u>	<u>Date Located</u>	<u>Date Recorded</u>	<u>County</u>	<u>County Recordation Docket Page</u>	<u>Date Filed w/ BLM</u>	<u>BLM AMC Serial No.</u>
Kosher #1	09/12/96	12/04/96	Gila	96-019602	12/03/96	342296
Kosher #2	09/12/96	12/04/96	Gila	96-019603	12/03/96	342297
Kosher #3	09/12/96	12/04/96	Gila	96-019604	12/03/96	342298
Kosher #4	09/12/96	12/04/96	Gila	96-019605	12/03/96	342299
Kosher #5	09/12/96	12/04/96	Gila	96-019606	12/03/96	342300
Kosher #6	09/12/96	12/04/96	Gila	96-019607	12/03/96	342301
Kosher #7	09/12/96	12/04/96	Gila	96-019608	12/03/96	342302
Kosher #8	09/12/96	12/04/96	Gila	96-019609	12/03/96	342303
Kosher #9	09/12/96	12/04/96	Gila	96-019610	12/03/96	342304
Kosher #10	09/12/96	12/04/96	Gila	96-019611	12/03/96	342305
Kosher #11	09/12/96	12/04/96	Gila	96-019612	12/03/96	342306
Kosher #12	09/12/96	12/04/96	Gila	96-019613	12/03/96	342307
Kosher #13	09/12/96	12/04/96	Gila	96-019614	12/03/96	342308
Kosher #14	09/12/96	12/04/96	Gila	96-019615	12/03/96	342309
Kosher #15	09/12/96	12/04/96	Gila	96-019616	12/03/96	342310
Kosher #16	09/12/96	12/04/96	Gila	96-019617	12/03/96	342311
Kosher #17	09/12/96	12/04/96	Gila	96-019618	12/03/96	342312
Kosher #18	09/12/96	12/04/96	Gila	96-019619	12/03/96	342313
Kosher #19	09/12/96	12/04/96	Gila	96-019620	12/03/96	342314
Kosher #20	09/12/96	12/04/96	Gila	96-019621	12/03/96	342315
Kosher #21	09/12/96	12/04/96	Gila	96-019622	12/03/96	342316
Kosher #22	09/12/96	12/04/96	Gila	96-019623	12/03/96	342317
Kosher #23	09/12/96	12/04/96	Gila	96-019624	12/03/96	342318
Kosher #23	09/12/96	12/04/96	Pinal	1996-040016	12/03/96	
Kosher #24	09/12/96	12/04/96	Gila	96-019625	12/03/96	342319
Kosher #25	09/12/96	12/04/96	Gila	96-019626	12/03/96	342320
Kosher #26	09/12/96	12/04/96	Gila	96-019627	12/03/96	342321
Kosher #27	09/12/96	12/04/96	Gila	96-019628	12/03/96	342322
Kosher #28	09/12/96	12/04/96	Gila	96-019629	12/03/96	342323
Kosher #29	09/12/96	12/04/96	Gila	96-019630	12/03/96	342324
Kosher #30	09/12/96	12/04/96	Gila	96-019631	12/03/96	342325
Kosher #31	09/12/96	12/04/96	Gila	96-019632	12/03/96	342326
Kosher #32	09/12/96	12/04/96	Pinal	1996-040017	12/03/96	342327
Kosher #33	09/12/96	12/04/96	Gila	96-019633	12/03/96	342328
Kosher #33	09/12/96	12/04/96	Pinal	1996-040018	12/03/96	
Kosher #34	09/12/96	12/04/96	Gila	96-019634	12/03/96	342329
Kosher #34	09/12/96	12/04/96	Pinal	1996-040019	12/03/96	

<u>Name</u>	<u>Date Located</u>	<u>Date Recorded</u>	<u>County</u>	<u>County Recordation Docket Page</u>	<u>Date Filed w/ BLM</u>	<u>BLM AMC Serial No.</u>
Kosher #35	09/12/96	12/04/96	Gila	96-019635	12/03/96	342330
Kosher #36	09/12/96	12/04/96	Gila	96-019636	12/03/96	342331
Kosher #37	09/12/96	12/04/96	Gila	96-019637	12/03/96	342332
Kosher #38	09/12/96	12/04/96	Gila	96-019638	12/03/96	342333
Kosher #39	09/12/96	12/04/96	Gila	96-019639	12/03/96	342334
Kosher #40	09/12/96	12/04/96	Gila	96-019640	12/03/96	342335
Kosher #41	09/12/96	12/04/96	Gila	96-019641	12/03/96	342336
Kosher #42	09/12/96	12/04/96	Gila	96-019642	12/03/96	342337
Kosher #43	09/12/96	12/04/96	Gila	96-019643	12/03/96	342338
Kosher #44	09/12/96	12/04/96	Pinal	1996-040020	12/03/96	342339
Kosher #45	09/12/96	12/04/96	Pinal	1996-040021	12/03/96	342340
Kosher #46	09/12/96	12/04/96	Pinal	1996-040022	12/03/96	342341
Kosher #46	09/12/96	12/04/96	Gila	96-019644	12/03/96	
Kosher #47	09/12/96	12/04/96	Pinal	1996-040023	12/03/96	342342
Kosher #47	09/12/96	12/04/96	Gila	96-019645	12/03/96	
Kosher #48	09/12/96	12/04/96	Gila	96-019646	12/03/96	342343
Kosher #49	09/12/96	12/04/96	Gila	96-019647	12/03/96	342344
Kosher #50	09/12/96	12/04/96	Gila	96-019648	12/03/96	342345
Kosher #51	09/12/96	12/04/96	Gila	96-019649	12/03/96	342346
Kosher #52	09/12/96	12/04/96	Gila	96-019650	12/03/96	342347
Kosher #53	09/12/96	12/04/96	Gila	96-019651	12/03/96	342348
Kosher #54	09/12/96	12/04/96	Gila	96-019652	12/03/96	342349
Kosher #55	09/12/96	12/04/96	Gila	96-019653	12/03/96	342350
Kosher #56	09/12/96	12/04/96	Gila	96-019654	12/03/96	342351
Kosher #57	09/12/96	12/04/96	Pinal	1996-040024	12/03/96	342352
Kosher #58	09/12/96	12/04/96	Pinal	1996-040025	12/03/96	342353
Kosher #59	09/12/96	12/04/96	Pinal	1996-040026	12/03/96	342354
Kosher #60	09/12/96	12/04/96	Pinal	1996-040027	12/03/96	342355
Kosher #60	09/12/96	12/04/96	Gila	96-019655	12/03/96	
Kosher #61	09/12/96	12/04/96	Pinal	1996-040028	12/03/96	342356
Kosher #61	09/12/96	12/04/96	Gila	96-019656	12/03/96	
Kosher #62	09/12/96	12/04/96	Gila	96-019657	12/03/96	342357
Kosher #63	09/12/96	12/04/96	Gila	96-019658	12/03/96	342358
Kosher #64	09/12/96	12/04/96	Gila	96-019659	12/03/96	342359
Kosher #65	09/12/96	12/04/96	Gila	96-019660	12/03/96	342360
Kosher #66	09/12/96	12/04/96	Gila	96-019661	12/03/96	342361
Kosher #67	09/12/96	12/04/96	Gila	96-019662	12/03/96	342362
Kosher #68	09/12/96	12/04/96	Gila	96-019663	12/03/96	342363
Kosher #69	09/12/96	12/04/96	Pinal	1996-040029	12/03/96	342364
Kosher #70	09/12/96	12/04/96	Pinal	1996-040030	12/03/96	342365
Kosher #71	09/12/96	12/04/96	Pinal	1996-040031	12/03/96	342366
Kosher #72	09/12/96	12/04/96	Pinal	1996-040032	12/03/96	342367
Kosher #73	09/12/96	12/04/96	Pinal	1996-040033	12/03/96	342368
Kosher #73	09/12/96	12/04/96	Gila	96-019664	12/03/96	
Kosher #74	09/12/96	12/04/96	Gila	96-019665	12/03/96	342369
Kosher #75	09/12/96	12/04/96	Gila	96-019666	12/03/96	342370
Kosher #76	09/12/96	12/04/96	Gila	96-019667	12/03/96	342371
Kosher #77	09/12/96	12/04/96	Gila	96-019668	12/03/96	342372
Kosher #78	09/12/96	12/04/96	Gila	96-019669	12/03/96	342373

RECEIVED
 BUREAU OF
 LAND MANAGEMENT
 ARIZONA
 STATE OFFICE
 PHOENIX, ARIZONA

<u>Name</u>	<u>Date Located</u>	<u>Date Recorded</u>	<u>County</u>	<u>County Recordation Docket Page</u>	<u>Date Filed w/ BLM</u>	<u>BLM AMC Serial No.</u>
Kosher #79	09/12/96	12/04/96	Gila	96-019670	12/03/96	342374
Kosher #80	09/12/96	12/04/96	Gila	96-019671	12/03/96	342375
Kosher #81	09/12/96	12/04/96	Pinal	1996-040034	12/03/96	342376
Kosher #82	09/12/96	12/04/96	Pinal	1996-040035	12/03/96	342377
Kosher #83	09/12/96	12/04/96	Pinal	1996-040036	12/03/96	342378
Kosher #84	09/12/96	12/04/96	Pinal	1996-040037	12/03/96	342379
Kosher #84	09/12/96	12/04/96	Gila	96-019672	12/03/96	
Kosher #85	09/12/96	12/04/96	Pinal	1996-040038	12/03/96	342380
Kosher #85	09/12/96	12/04/96	Gila	96-019673	12/03/96	
Kosher #86	09/12/96	12/04/96	Gila	96-019674	12/03/96	342381
Kosher #87	09/12/96	12/04/96	Gila	96-019675	12/03/96	342382
Kosher #88	09/12/96	12/04/96	Gila	96-019676	12/03/96	342383
Kosher #89	09/12/96	12/04/96	Gila	96-019677	12/03/96	342384
Kosher #90	09/12/96	12/04/96	Gila	96-019678	12/03/96	342385
Kosher #91	09/12/96	12/04/96	Gila	96-019679	12/03/96	342386
Kosher #92	09/12/96	12/04/96	Gila	96-019680	12/03/96	342387
Kosher #93	09/13/96	12/04/96	Pinal	1996-040039	12/03/96	342388
Kosher #94	09/13/96	12/04/96	Pinal	1996-040040	12/03/96	342389
Kosher #95	09/13/96	12/04/96	Pinal	1996-040041	12/03/96	342390
Kosher #96	09/13/96	12/04/96	Pinal	1996-040042	12/03/96	342391
Kosher #97	09/13/96	12/04/96	Pinal	1996-040043	12/03/96	342392
Kosher #97	09/13/96	12/04/96	Gila	96-019681	12/03/96	
Kosher #98	09/13/96	12/04/96	Pinal	1996-040044	12/03/96	342393
Kosher #98	09/13/96	12/04/96	Gila	96-019682	12/03/96	
Kosher #99	09/13/96	12/04/96	Gila	96-019683	12/03/96	342394
Kosher #100	09/13/96	12/04/96	Gila	96-019684	12/03/96	342395
Kosher #101	09/13/96	12/04/96	Gila	96-019685	12/03/96	342396
Kosher #102	09/13/96	12/04/96	Gila	96-019686	12/03/96	342397
Kosher #103	09/13/96	12/04/96	Gila	96-019687	12/03/96	342398
Kosher #104	09/13/96	12/04/96	Gila	96-019688	12/03/96	342399
Kosher #105	09/13/96	12/04/96	Gila	96-019689	12/03/96	342400
Kosher #106	09/13/96	12/04/96	Gila	96-019690	12/03/96	342401
Kosher #107	09/13/96	12/04/96	Pinal	1996-040045	12/03/96	342402
Kosher #108	09/13/96	12/04/96	Pinal	1996-040046	12/03/96	342403
Kosher #109	09/13/96	12/04/96	Pinal	1996-040047	12/03/96	342404
Kosher #110	09/13/96	12/04/96	Pinal	1996-040048	12/03/96	342405
Kosher #111	09/13/96	12/04/96	Pinal	1996-040049	12/03/96	342406
Kosher #112	09/13/96	12/04/96	Pinal	1996-040050	12/03/96	342407
Kosher #112	09/13/96	12/04/96	Gila	96-019691	12/03/96	
Kosher #113	09/13/96	12/04/96	Pinal	1996-040051	12/03/96	342408
Kosher #113	09/13/96	12/04/96	Gila	96-019692	12/03/96	
Kosher #114	09/13/96	12/04/96	Gila	96-019693	12/03/96	342409
Kosher #115	09/13/96	12/04/96	Gila	96-019694	12/03/96	342410
Kosher #116	09/13/96	12/04/96	Gila	96-019695	12/03/96	342411
Kosher #117	09/13/96	12/04/96	Gila	96-019696	12/03/96	342412
Kosher #118	09/13/96	12/04/96	Gila	96-019697	12/03/96	342413
Kosher #119	09/13/96	12/04/96	Gila	96-019698	12/03/96	342414

RECEIVED
 BUREAU OF LAND MANAGEMENT
 ARIZONA
 2003 JUL 21 A 10:39

<u>Name</u>	<u>Date Located</u>	<u>Date Recorded</u>	<u>County</u>	<u>County Recordation Docket Page</u>	<u>Date Filed w/BLM</u>	<u>BLM AMC Serial No.</u>
Kosher #120	09/13/96	12/04/96	Gila	96-019699	12/03/96	342415
Kosher #121	09/13/96	12/04/96	Gila	96-019700	12/03/96	342416
Kosher #122	09/13/96	12/04/96	Pinal	1996-040052	12/03/96	342417
Kosher #123	09/13/96	12/04/96	Pinal	1996-040053	12/03/96	342418
Kosher #124	09/13/96	12/04/96	Pinal	1996-040054	12/03/96	342419
Kosher #125	09/13/96	12/04/96	Pinal	1996-040055	12/03/96	342420
Kosher #126	09/13/96	12/04/96	Pinal	1996-040056	12/03/96	342421
Kosher #127	09/13/96	12/04/96	Pinal	1996-040057	12/03/96	342422
Kosher #127	09/13/96	12/04/96	Gila	96-019701	12/03/96	342423
Kosher #128	09/13/96	12/04/96	Pinal	1996-040058	12/03/96	342423
Kosher #128	09/13/96	12/04/96	Gila	96-019702	12/03/96	342424
Kosher #129	09/13/96	12/04/96	Gila	96-019703	12/03/96	342425
Kosher #130	09/13/96	12/04/96	Gila	96-019704	12/03/96	342426
Kosher #131	09/13/96	12/04/96	Gila	96-019705	12/03/96	342427
Kosher #132	09/13/96	12/04/96	Gila	96-019706	12/03/96	342428
Kosher #133	09/13/96	12/04/96	Gila	96-019707	12/03/96	342429
Kosher #134	09/13/96	12/04/96	Gila	96-019708	12/03/96	342430
Kosher #135	09/13/96	12/04/96	Gila	96-019709	12/03/96	342431
Kosher #136	09/13/96	12/04/96	Gila	96-019710	12/03/96	342432
Kosher #137	09/13/96	12/04/96	Gila	96-019711	12/03/96	342433
Kosher #138	09/13/96	12/04/96	Pinal	1996-040059	12/03/96	342434
Kosher #139	09/13/96	12/04/96	Pinal	1996-040060	12/03/96	342435
Kosher #140	09/13/96	12/04/96	Pinal	1996-040061	12/03/96	342436
Kosher #141	09/13/96	12/04/96	Pinal	1996-040062	12/03/96	342437
Kosher #142	09/13/96	12/04/96	Pinal	1996-040063	12/03/96	342438
Kosher #143	09/13/96	12/04/96	Pinal	1996-040064	12/03/96	342439
Kosher #144	09/13/96	12/04/96	Pinal	1996-040065	12/03/96	342440
Kosher #144	09/13/96	12/04/96	Gila	96-019712	12/03/96	342441
Kosher #145	09/13/96	12/04/96	Pinal	1996-040066	12/03/96	342442
Kosher #145	09/13/96	12/04/96	Gila	96-019713	12/03/96	342443
Kosher #146	09/13/96	12/04/96	Gila	96-019714	12/03/96	342444
Kosher #147	09/13/96	12/04/96	Gila	96-019715	12/03/96	342445
Kosher #148	09/13/96	12/04/96	Gila	96-019716	12/03/96	342446
Kosher #149	09/13/96	12/04/96	Gila	96-019717	12/03/96	342447
Kosher #150	09/13/96	12/04/96	Gila	96-019718	12/03/96	342448
Kosher #151	09/13/96	12/04/96	Gila	96-019719	12/03/96	342449
Kosher #152	09/13/96	12/04/96	Gila	96-019720	12/03/96	342450
Kosher #153	09/13/96	12/04/96	Gila	96-019721	12/03/96	342451
Kosher #154	09/13/96	12/04/96	Gila	96-019722	12/03/96	342452
Kosher #155	09/13/96	12/04/96	Gila	96-019723	12/03/96	342453
Kosher #156	09/13/96	12/04/96	Pinal	1996-040067	12/03/96	342454
Kosher #157	09/13/96	12/04/96	Pinal	1996-040068	12/03/96	342455
Kosher #158	09/13/96	12/04/96	Pinal	1996-040069	12/03/96	342456
Kosher #159	09/13/96	12/04/96	Pinal	1996-040070	12/03/96	342457
Kosher #160	09/13/96	12/04/96	Pinal	1996-040071	12/03/96	342458
Kosher #161	09/14/96	12/04/96	Pinal	1996-040072	12/03/96	342459
Kosher #162	09/14/96	12/04/96	Pinal	1996-040073	12/03/96	342460
Kosher #163	09/14/96	12/04/96	Pinal	1996-040074	12/03/96	342461
Kosher #163	09/14/96	12/04/96	Gila	96-019724	12/03/96	342462

RECEIVED
 BUREAU OF
 LAND MANAGEMENT
 ARIZONA
 STATE OFFICE
 PHOENIX, ARIZONA

<u>Name</u>	<u>Date Located</u>	<u>Date Recorded</u>	<u>County</u>	<u>County Recordation Docket Page</u>	<u>Date Filed w/ BLM</u>	<u>BLM AMC Serial No.</u>
Kosher #164	09/14/96	12/04/96	Pinal	1996-040075	12/03/96	342459
Kosher #164	09/14/96	12/04/96	Gila	96-019725	12/03/96	342460
Kosher #165	09/14/96	12/04/96	Gila	96-019726	12/03/96	342461
Kosher #166	09/14/96	12/04/96	Gila	96-019727	12/03/96	342462
Kosher #167	09/14/96	12/04/96	Gila	96-019728	12/03/96	342463
Kosher #168	09/14/96	12/04/96	Gila	96-019729	12/03/96	342464
Kosher #169	09/14/96	12/04/96	Gila	96-019730	12/03/96	342465
Kosher #170	09/14/96	12/04/96	Gila	96-019731	12/03/96	342466
Kosher #171	09/14/96	12/04/96	Gila	96-019732	12/03/96	342467
Kosher #172	09/14/96	12/04/96	Gila	96-019733	12/03/96	342468
Kosher #173	09/14/96	12/04/96	Gila	96-019734	12/03/96	342469
Kosher #174	09/14/96	12/04/96	Pinal	1996-040076	12/03/96	342470
Kosher #175	09/14/96	12/04/96	Pinal	1996-040077	12/03/96	342471
Kosher #176	09/14/96	12/04/96	Pinal	1996-040078	12/03/96	342472
Kosher #177	09/14/96	12/04/96	Pinal	1996-040079	12/03/96	342473
Kosher #178	09/14/96	12/04/96	Pinal	1996-040080	12/03/96	342474
Kosher #179	09/14/96	12/04/96	Pinal	1996-040081	12/03/96	342475
Kosher #180	09/14/96	12/04/96	Pinal	1996-040082	12/03/96	342476
Kosher #181	09/14/96	12/04/96	Pinal	1996-040083	12/03/96	342477
Kosher #182	09/14/96	12/04/96	Pinal	1996-040084	12/03/96	342478
Kosher #182	09/14/96	12/04/96	Gila	96-019735	12/03/96	342479
Kosher #183	09/14/96	12/04/96	Pinal	1996-040085	12/03/96	342480
Kosher #183	09/14/96	12/04/96	Gila	96-019736	12/03/96	342481
Kosher #184	09/14/96	12/04/96	Gila	96-019737	12/03/96	342482
Kosher #185	09/14/96	12/04/96	Gila	96-019738	12/03/96	342483
Kosher #186	09/14/96	12/04/96	Pinal	1996-040086	12/03/96	342484
Kosher #187	09/14/96	12/04/96	Pinal	1996-040087	12/03/96	342485
Kosher #188	09/14/96	12/04/96	Pinal	1996-040088	12/03/96	342486
Kosher #189	09/14/96	12/04/96	Pinal	1996-040089	12/03/96	342487
Kosher #190	09/14/96	12/04/96	Pinal	1996-040090	12/03/96	342488
Kosher #191	09/14/96	12/04/96	Pinal	1996-040091	12/03/96	342489
Kosher #192	09/14/96	12/04/96	Pinal	1996-040092	12/03/96	342490
Kosher #193	09/14/96	12/04/96	Pinal	1996-040093	12/03/96	342491
Kosher #193	09/14/96	12/04/96	Gila	96-019739	12/03/96	342492
Kosher #194	09/14/96	12/04/96	Pinal	1996-040094	12/03/96	342493
Kosher #194	09/14/96	12/04/96	Gila	96-019740	12/03/96	342494
Kosher #195	09/14/96	12/04/96	Gila	96-019741	12/03/96	342495
Kosher #196	09/14/96	12/04/96	Gila	96-019742	12/03/96	342496
Kosher #197	09/14/96	12/04/96	Pinal	1996-040095	12/03/96	342497
Kosher #198	09/14/96	12/04/96	Pinal	1996-040096	12/03/96	342498
Kosher #199	09/14/96	12/04/96	Pinal	1996-040097	12/03/96	342499
Kosher #200	09/14/96	12/04/96	Pinal	1996-040098	12/03/96	342500
Kosher #201	09/14/96	12/04/96	Pinal	1996-040099	12/03/96	342501
Kosher #202	09/14/96	12/04/96	Pinal	1996-040100	12/03/96	342502
Kosher #203	09/14/96	12/04/96	Pinal	1996-040101	12/03/96	342503
Kosher #204	09/14/96	12/04/96	Pinal	1996-040102	12/03/96	342504
Kosher #205	09/14/96	12/04/96	Pinal	1996-040103	12/03/96	342505
Kosher #205	09/14/97	12/04/96	Gila	96-019743	12/03/96	342506

RECEIVED
 BUREAU OF LAND MANAGEMENT
 ARIZONA
 PHOENIX, ARIZONA
 2003 JUL 21 A 10: 38

<u>Name</u>	<u>Date Located</u>	<u>Date Recorded</u>	<u>County</u>	<u>County Recordation Docket Page</u>	<u>Date Filed w/ BLM</u>	<u>BLM AMC Serial No.</u>
Kosher #206	09/14/97	12/04/96	Gila	96-019744	12/03/96	342501
Kosher #207	09/14/96	12/04/96	Pinal	1996-040104	12/03/96	342502
Kosher #208	09/14/96	12/04/96	Pinal	1996-040105	12/03/96	342503
Kosher #209	09/14/96	12/04/96	Pinal	1996-040106	12/03/96	342504
Kosher #210	09/14/96	12/04/96	Pinal	1996-040107	12/03/96	342505
Kosher #211	09/14/96	12/04/96	Pinal	1996-040108	12/03/96	342506
Kosher #211	09/14/96	12/04/96	Gila	96-019745	12/03/96	342507
Kosher #212	09/14/96	12/04/96	Gila	96-019746	12/03/96	342508
Kosher #213	09/14/96	12/04/96	Gila	96-019747	12/03/96	342509
Kosher #214	09/14/96	12/04/96	Gila	96-019748	12/03/96	342510
Kosher #215	09/14/96	12/04/96	Gila	96-019749	12/03/96	342511
Kosher #216	09/14/96	12/04/96	Gila	96-019750	12/03/96	342512
Kosher #217	09/14/96	12/04/96	Gila	96-019751	12/03/96	342513
Kosher #218	09/14/96	12/04/96	Gila	96-019752	12/03/96	342514
Kosher #219	09/14/96	12/04/96	Gila	96-019753	12/03/96	342514
Kosher #220	06/28/02	07/24/02	Pinal	2002-039180	07/25/02	356448
Kosher #221	06/28/02	07/24/02	Pinal	2002-039181	07/25/02	356449
Kosher #222	06/28/02	07/24/02	Pinal	2002-039182	07/25/02	356450
Kosher #223	06/28/02	07/24/02	Pinal	2002-039183	07/25/02	356451
Kosher #224	06/28/02	07/24/02	Pinal	2002-039184	07/25/02	356452

RECEIVED
 BUREAU OF
 LAND MANAGEMENT
 ARIZONA
 STATE OFFICE
 PHOENIX, ARIZONA
 215A ID: 18

Unpatented Mining Claims located in the Globe-Miami Mining District,
 Section 1, T1S, R13E,
 Section 6, T1S, R14E, G&SRB&M
 Gila County, Arizona

<u>Name</u>	<u>Date Located</u>	<u>Date Recorded</u>	<u>County</u>	<u>County Recordation Docket Page</u>	<u>Date Filed w/BLM</u>	<u>BLM AMC Serial No.</u>
RJD #1	12/5/97	2/27/98	Gila	1998 2760	3/2/98	349780
RJD #2	12/5/97	2/27/98	Gila	1998 2761	3/2/98	349781
RJD #4	5/17/98	6/5/98	Gila	1998 8633	7/9/98	350335

The above-listed claims are owned by:

Carlota Copper Company
 1306 Live Oak St.
 P.O. Box 1009
 Miami, Arizona 85539

ENTERED INTO COMPUTER

Carlota Copper Company
 1308 Live Oak Street
 P.O. Box 1009
 Miami, Arizona 85539, USA
 Tel.: (928) 473-3518 Fax: (928) 473-3216

No 1884

Date 03--JUIL--03

ARIZONA STATE OFFICE

11308

Invoice	Date	Description	Discount	Net
10--JUN--200	30--JUN--03	ANN MAINTENANCE/FEEES FOR 490 CLAIMS	0.00	49,000.00
			0.00	49,000.00

RECEIVED
 BUREAU OF
 LAND MANAGEMENT
 2003 JUL 21 A 10:38
 ARIZONA
 STATE OFFICE
 PHOENIX, ARIZONA

Detach and keep for your records

U.S. Funds

United States Department of the Interior
Bureau of Land Management
 BUSINESS & SUPPORT SVCS DIV
 222 N CENTRAL AVE
 PHOENIX, AZ 85004 -2203
 Phone: (602) 417-9200

Receipt	
No:	715216

Transaction #: 744321
Date of Transaction: 07/21/2003
CUSTOMER: CARLOTA COPPER COMPANY 1306 LIVE OAK STREET P O BOX 1009 MIAMI, AZ 85539

LINE #	QTY	DESCRIPTION	REMARKS	UNIT PRICE	TOTAL
1	1.00	LOCATABLE MINERALS / MINING CLAIMS-NOT NEW-UNADJUD, ONE AUTH NO. ONLY / MINING CLAIM MONEY RECEIVED (455) CASES: AMC298647/\$49000.00	MAIN 2004 (490)	- n/a -	49000.00
TOTAL:					\$49,000.00

PAYMENT INFORMATION			
1	AMOUNT	\$49,000.00	POSTMARKED N/A
	TYPE	CHECK	RECEIVED 07/21/2003
	CHECK NO	1884	
	NAME	CARLOTA COPPER COMPANY 1306 LIVE OAK STREET P O BOX 1009 MIAMI AZ 85539	

REMARKS

This receipt was generated by the automated BLM Collections and Billing System and is a paper representation of a portion of the official electronic record contained therein.

Receipt No. 544086

Trans No. 568717

LEAD FILE # _____

AMC 27738; AMC 39932; AMC 52072;

AMC 97634; AMC 279919; AMC 298647;

AMC 320760; AMC 324206

AMC 325818; AMC 327251;

AMC 342296; AMC 349780; AMC 350334

AMC 356448

AMC Number	Code	Amount
27989-27993	482	500-
28016		100-
28018-28020		300-
39932-39943		1200-
52265-52272		800-
52274-52282		900-
52285-52287		300-
52289-52290		200-
52292-52323		3200-
52326-52333		800-
52336-52337		200-
52340		100-
52342		100-
52344		100-
52346		100-
52365-52376	482	1200-
TOTAL:		510100

AMC Number	Code	Amount
52382-52383	482	200-
52386-52391	482	600-
97634-97643		1000-
279919-279924		600-
298647-298660		1400-
320760-320789		3000-
320791-320799		900-
320803-320807		500-
320813-320818		600-
320828-320829		200-
320831-320832		200-
320834-320845		1200-
324206		100-
325818		100-
325820-325824		500-
325829-325832		400-
325837-325867	482	3100-
TOTAL:		514600

Date of Doc 8/19/2002

Date of Rec't 8/20/2002

Amount Rec'd \$49,000.00

Amount Earned \$49,000.00

Date Entered: 9/24/2002 RS

Date Verified: 10/23/02 TK

Sent to Accts: _____

Date Earned: _____

- 480 POL
- 481 NOI
- 482 MAINT
- 396 TRANS
- 635 AMEND

NOTES:

L. Steve Wagner, LLC
P. O. Box 612
Brighton, CO 80601

Certified Mail No. 7001 1140 0001 9910 3539, Return Receipt Requested

August 13, 2002

Bureau of Land Management
Arizona State Office
222 N. Central Avenue
Phoenix, AZ 85004-2203

RE: Maintenance Fees for Unpatented Mining Claims

Gentlemen:


Enclosed with this letter are an *Affidavit of Payment of Maintenance Fees and Notice of Intention to Hold Mining Claims* and a check for \$49,000 representing payment in the sum of \$100 for each of the 490 unpatented mining claims in the Carlota claim group, all of which are listed on the enclosed *Affidavit*. This payment represents payment of the federal annual mining claim maintenance fees for the assessment year beginning at noon on September 1, 2002, and ending at noon on September 1, 2003. The full names of the claims and the BLM mining claim serial numbers assigned to the claims for which the fees are paid are described on the Exhibit A attached to the *Affidavit*.

The claims are owned or leased by Carlota Copper Company, whose mailing address is 1306 Live Oak St., P.O. Box 1009, Miami, AZ 85539.

Please return the receipt for this payment and the original copy of this *Affidavit* showing the BLM Received Date Stamp to me in the enclosed postage prepaid envelope at your earliest convenience. If it is not possible to return the original *affidavit* to me please advise me immediately.

If you have any questions concerning payment of the fees and the information filing; or if you determine that the fees or information filing are inadequate in any respect, please contact me at (303) 659-5072.

Sincerely,


L. Steve Wagner
Legal Counsel

Enclosures

2002 AUG 19 A 10:2
BUREAU OF LAND MANAGEMENT
ARIZONA STATE OFFICE
PHOENIX, ARIZONA

When recorded, mail to:
L. Steve Wagner, LLC
P.O. Box 612
Brighton, Colorado 80601

RECEIVED
STATE OF COLORADO
BUREAU OF LAND MANAGEMENT
2002 AUG 19 A 10: 23

**AFFIDAVIT OF PAYMENT OF MAINTENANCE FEES
AND NOTICE OF INTENTION TO HOLD MINING CLAIMS**

STATE OF COLORADO)
) ss.
COUNTY OF ADAMS)

The undersigned Affiant, being first duly sworn, deposes and says:

1. Affiant, a citizen of the United States who is more than 18 years of age, resides at 14360 Country Hills Drive, Brighton, Colorado 80601 in Adams County, Colorado, is the agent of Carlota Copper Company and the other owners or claimants ("Owner") of the unpatented mining claims and mill sites, more particularly described in the list set forth in Exhibit A attached hereto and incorporated by this reference (the "Claims"), is duly authorized to execute this Affidavit, and is personally acquainted with the mining claims and mill sites set forth in Exhibit A.

2. The address of Owner is:

Carlota Copper Company 1306 Live Oak St. P. O. Box 1009 Miami, AZ 85539	Sherwood B. Owens %Dr. Sherwood B. Owens, Jr. 4060 N. Camino Ferreo Tucson, AZ 85750	Recovery Resources Corp. %Reliance Group Holdings, Inc. 55 E. 52nd Street New York, NY 10055
--	---	---

3. The names of the Claims, the United States Bureau of Land Management ("BLM") Serial Numbers, and the recording information for the Claims in the records of the Counties of Gila and Pinal, State of Arizona, are more particularly set forth in Exhibit A hereto.


4. Owner has paid to the BLM, on or before August 31, 2001, a maintenance fee in the amount of \$100 for each Claim, pursuant to The Omnibus Budget Reconciliation Act of 1993, Pub. L. 103-66, 107 Stat. 312 (1993) (the "Act"). Such payment was made to hold the Claims for the assessment year beginning at noon on September 1, 2002, and ending at noon on September 1, 2003, as required by the Act.

5. By such payment, by Owner's compliance with applicable federal and state mining laws and regulations, and by this Affidavit, Owner intends to hold and maintain all of its right, title and interest in and to each of the Claims through the end of the assessment year ending at noon on September 1, 2003.

6. Affiant executes this Affidavit on the 14th day of August, 2002.

L. Steve Wagner
As agent and on behalf of Owner

Subscribed and sworn to before me this 14th day of August, 2002, by L. Steve Wagner, as agent for Owner.

Sadie E. Sarinane
Notary Public


My commission expires:

Total 490 x \$100. = \$49,000.00
T.S.

EXHIBIT A

CARLOTA

CARLOTA COPPER COMPANY

Unpatented mining claims situated in Sections 25, 26, 35, and 36,
Township 1 North, Range 13 East, G&SRB&M,
Globe-Miami Mining District, Gila and Pinal Counties, Arizona

STATE OF ARIZONA
 LAND DEPARTMENT
 2002 AUG 19 A 10:23

CLAIM NAMES AND NUMBERS

<u>Name</u>	<u>Date Located</u>	<u>Date Recorded</u>	<u>County Recordation Docket Page</u>	<u>Date Filed w/BLM</u>	<u>BLM AMC Serial No.</u>
Gila County:					
Grizzly #1	7/18/89	7/24/89	774 120	9/1/89	298647
Amended		11/22/89	785 119	12/13/89	
Grizzly #2	7/18/89	7/24/89	774 123	9/1/89	298648
Amended		11/22/89	785 119	12/13/89	
Grizzly #3	7/18/89	7/24/89	774 126	9/1/89	298649
Amended		11/22/89	785 119	12/13/89	
Grizzly #4	7/18/89	7/24/89	774 129	9/1/89	298650
Amended		11/22/89	785 119	12/13/89	
Pinal County:					
		8/22/89	1625 631	9/1/89	
		11/22/89	1642 209	12/13/89	
Gila County:					
Grizzly #5	7/18/89	7/24/89	774 132	9/1/89	298651
Amended		11/22/89	785 119	12/13/89	
Pinal County:					
		8/22/89	1625 634	9/1/89	
		11/22/89	1642 209	12/13/89	
Gila County:					
Grizzly #6	7/18/89	7/24/89	774 135	9/1/89	298652
Amended		11/22/89	785 119	12/13/89	
Grizzly #7	7/18/89	7/24/89	774 138	9/1/89	298653
Amended		11/22/89	785 119	12/13/89	
Grizzly #8	7/18/89	7/24/89	774 141	9/1/89	298654
Amended		11/22/89	785 119	12/13/89	
Grizzly #9	7/18/89	7/24/89	774 144	9/1/89	298655
Amended		11/22/89	785 119	12/13/89	
Grizzly #10	7/18/89	7/24/89	774 147	9/1/89	298656
Amended		11/22/89	785 119	12/13/89	
Grizzly #11	7/18/89	7/24/89	774 150	9/1/89	298657
Amended		11/22/89	785 119	12/13/89	
Grizzly #12	7/18/89	7/24/89	774 153	9/1/89	298658
Amended		11/22/89	785 119	12/13/89	
Pinal County:					
	7/18/89	8/22/89	1625 637	9/1/89	
		11/22/89	1642 209	12/13/89	
Gila County:					
Grizzly #13	7/18/89	7/24/89	774 156	9/1/89	298659
Amended		11/22/89	785 119	12/13/89	
Grizzly #14	7/18/89	7/24/89	774 159	9/1/89	298660
Amended		11/22/89	785 119	12/13/89	

ENTERED IN COMPUTER

Be 9/24/2002 10:03/08
VERIFIED
 14

Unpatented Mining Claims located in the Pinto Creek (Miami) Mining District,
in Sections 26, 27, 34, 35, and 36, T1N, R13E,
and Sections 1, 2, 11, and 12, T1S, R13E, G&SRB&M,
Gila and Pinal Counties, Arizona

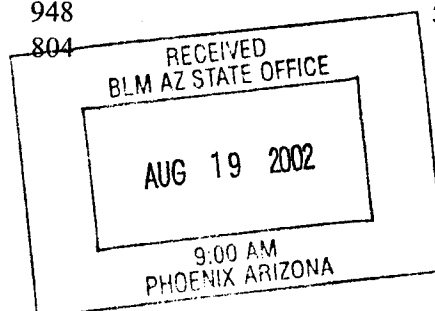
Claim Name	Loc. Date	Original County	Original Recordation		Amended Recordation		BLM AMC Serial No.
			Book	Page	Book	Page	
Tip Top	3/2/29	Pinal	45	142	648	830	52265
Tip Top #1	8/1/30	Pinal	46	275			52266
Tip Top 2	3/2/29	Pinal	45	144	648	831	52267
Tip Top 3	3/10/29	Pinal	45	145	648	832	52268
Tip Top #4	8/1/30	Pinal	46	301			52269
Eder #10	4/21/69	Pinal	569	819			52270
Eder #11	4/21/69	Pinal	569	820			52271
Eder #12	4/21/69	Pinal	569	821			52272
Eder 14	9/27/71	Pinal	645	51			52274
		Gila	308	309			
Eder 15	9/27/71	Pinal	645	52			52275
		Gila	308	310			
Eder 16	9/27/71	Pinal	645	53	721	95	52276
		Gila	308	311	348	10	
Eder 17	9/27/71	Pinal	645	54	721	96	52277
		Gila	308	312	348	9	
Eder 18	9/27/71	Pinal	710	228			52278
		Gila	308	313			
Eder 19	9/27/71	Pinal	710	229	721	715	52279
		Gila	308	314	348	275	
Eder 22	9/27/71	Pinal	645	56			52280
		Gila	308	317			
Eder #23	1/4/73	Pinal	691	416			52281
Eder 27	9/11/73	Pinal	720	440			52282
Eder 34	6/14/73	Pinal	710	926			52285
Eder 35	6/14/73	Pinal	710	927			52286
Eder 36	6/14/73	Pinal	710	928			52287
Eder 39	6/13/73	Pinal	710	931			52289
Eder 40	6/14/73	Pinal	710	932			52290
Eder 43	6/13/73	Pinal	710	935			52292
Eder 44	6/14/73	Pinal	710	936			52293
Eder 45	6/13/73	Pinal	710	937			52294
Eder 46	6/13/73	Pinal	710	938			52295
Eder 47	6/13/73	Pinal	710	939			52296
Eder 48	6/13/73	Pinal	710	940	721	97	52297
Eder 49	6/12/73	Pinal	710	941			52298
Eder 50	6/12/73	Pinal	710	942			52299
Eder 51	6/12/73	Pinal	710	943			52300
Eder 52	6/12/73	Pinal	710	944			52301
Eder 53	6/12/73	Pinal	710	945			52302
Eder 54	6/13/73	Pinal	710	946			52303
		Gila	341	802			
Eder 55	6/13/73	Pinal	710	947			52304
		Gila	341	803			
Eder 56	6/13/73	Pinal	710	948			52305
		Gila	341	804			

Carlota Copper Company 2002-2003

A-2

ENTERED IN COMPUTER

9/24/2002



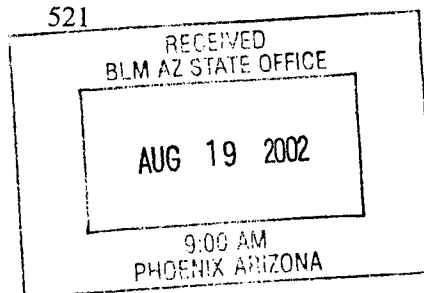
<u>Claim Name</u>	<u>Original</u>		<u>Original</u>		<u>Amended</u>		<u>BLM AMC</u> <u>Serial No.</u>
	<u>Loc. Date</u>	<u>County</u>	<u>Book</u>	<u>Page</u>	<u>Book</u>	<u>Page</u>	
Eder 57	6/12/73	Pinal	710	949	721	98	52306
		Gila	341	805	348	8	
Eder 59	6/14/73	Pinal	710	951			52307
		Gila	341	807			
Eder 62	9/7/73	Pinal	721	716			52308
Eder 63	9/7/73	Pinal	721	717			52309
		Gila	348	276			
Eder 64	9/7/73	Pinal	721	718			52310
		Gila	348	277			
Eder 65	9/7/73	Pinal	721	719			52311
		Gila	348	278			
Eder 66	9/7/73	Pinal	721	720			52312
		Gila	348	279			
Eder 67	9/7/73	Pinal	721	721			52313
		Gila	348	280			
Eder 68	9/7/73	Pinal	721	722			52314
		Gila	348	281			
Eder 69	9/7/73	Pinal	721	723			52315
		Gila	348	282			
Eder 70	9/24/73	Gila	348	283			52316
Ghost 16	12/29/66	Pinal	497	450			52317
Ghost 27	3/10/64	Pinal	387	137			52318
Ghost 28	5/18/64	Pinal	387	138			52319
Ghost 29	3/10/64	Pinal	387	139			52320
Ghost 30	5/18/64	Pinal	387	140			52321
Ghost 31	3/10/64	Pinal	387	141			52322
Ghost 32	12/29/66	Pinal	497	451			52323
Ghost 38	12/29/66	Pinal	497	452			52326
Ghost 40	12/29/66	Pinal	497	453			52327
Ghost 48	12/29/66	Pinal	497	455			52329
Ghost 50	12/29/66	Pinal	497	456			52330
Ghost 61	3/12/64	Pinal	387	165			52331
Ghost 62	3/12/64	Pinal	387	166			52332
Ghost 63	3/12/64	Pinal	387	167			52333
Ghost 42	12/29/66	Pinal	497	454			52328
Ghost 66	3/12/64	Pinal	387	170			52336
Ghost 90	12/29/66	Pinal	497	457			52337
Ghost 93	3/16/64	Pinal	387	194			52340
Ghost 95	3/16/64	Pinal	387	195			52342
Ghost 97	3/16/64	Pinal	387	196			52344
Ghost 99	3/16/64	Pinal	387	197			52346
Ghost 131	9/23/65	Pinal	429	515			52365
Ghost 132	9/23/65	Pinal	429	516			52366
Ghost 133	9/23/65	Pinal	429	517			52367
Ghost 134	9/23/65	Pinal	429	518			52368
Ghost 135	9/23/65	Pinal	429	519			52369
Ghost 136	9/23/65	Pinal	429	520			52370
Ghost 137	9/23/65	Pinal	429	521			52371

Carlota Copper Company 2002-2003

A-3

ENTERED IN COMPUTER

RE 9/24/2002



<u>Claim Name</u>	<u>Original</u>		<u>Original</u>		<u>Amended</u>		<u>BLM AMC</u> <u>Serial No.</u>
	<u>Loc. Date</u>	<u>County</u>	<u>Book</u>	<u>Page</u>	<u>Book</u>	<u>Page</u>	
Ghost 140	4/15/64	Pinal	387	209			52372
Ghost 141	4/15/64	Pinal	387	210			52373
Ghost 142	4/15/64	Pinal	387	211			52374
Ghost 143	4/15/64	Pinal	387	212			52375
Ghost 144	4/15/64	Pinal	387	213			52376
Rim Rock #5	8/1/30	Pinal	46	304	721	93	52382
Annex #5	8/1/30	Pinal	46	305	721	92	52383
Cap 130	7/24/30	Pinal	46	311			52386
Cap 131	7/25/30	Pinal	46	311			52387
"Moon Rise"	2/15/1899	Gila	6	401			52388
Promoter	11/14/29	Gila	44	5	348	7	52389
Stars and Stripes	1/1/02	Gila	7	466	308	307	52390
Providence	7/1/28	Gila	40	444	309	649	52391
Eder 71	11/24/87	Gila	726	416			279919
Eder 72	11/24/87	Gila	726	419			279920
Eder 73	11/24/87	Gila	726	422			279921
		Pinal	1497	441			
Eder 74	11/24/87	Pinal	1497	443			279922
Eder 75	11/24/87	Pinal	1497	445			279923
Eder 76	11/24/87	Pinal	1497	447			279924

Unpatented mining claims situated in
Sections 4, 5, 6, 7, Township 1 South, Range 14 East;
Sections 1, 2, 11, 12, Township 1 South, Range 13 East;
Section 31, Township 1 North, Range 14 East;
Sections 14, 15, 22, 23, 25, 26, 27, Township 1 North, Range 13 East,
G&SRB&M, Globe-Miami Mining District, Gila and Pinal Counties, Arizona


CLAIM NAMES AND NUMBERS

<u>Name</u>	<u>Date</u> <u>Located</u>	<u>Date</u> <u>Recorded</u>	<u>County</u>	<u>County</u>		<u>Date</u> <u>Filed w/BLM</u>	<u>BLM AMC</u> <u>Serial No.</u>
				<u>Recordation</u>	<u>Docket Page</u>		
Kelly #1	1/26/92	3/12/92	Gila	860	997	4/16/92	320760
Kelly #2	1/26/92	3/12/92	Gila	860	1000	4/16/92	320761
Kelly #3	1/26/92	3/12/92	Gila	861	01	4/16/92	320762
Kelly #4	1/26/92	3/12/92	Gila	861	04	4/16/92	320763
Kelly #5	1/26/92	3/12/92	Gila	861	07	4/16/92	320764
Kelly #6	1/28/92	3/12/92	Gila	861	10	4/16/92	320765
Kelly #7	1/26/92	3/12/92	Gila	861	13	4/16/92	320766
Kelly #8	1/28/92	3/12/92	Gila	861	16	4/16/92	320767
Kelly #9	1/26/92	3/12/92	Gila	861	19	4/16/92	320768
Kelly #10	1/28/92	3/12/92	Gila	861	22	4/16/92	320769
Kelly #11	1/26/92	3/12/92	Gila	861	25	4/16/92	320770

Carlota Copper Company 2002-2003

A-4

ENTERED IN COMPUTER
9/24/2002




<u>Name</u>	<u>Date Located</u>	<u>Date Recorded</u>	<u>County</u>	<u>County Recordation Docket Page</u>		<u>Date Filed w/BLM</u>	<u>BLM AMC Serial No.</u>
Kelly #12	1/28/92	3/12/92	Gila	861	28	4/16/92	320771
Kelly #13	1/26/92	3/12/92	Gila	861	31	4/16/92	320772
Kelly #14	1/28/92	3/12/92	Gila	861	34	4/16/92	320773
Kelly #15	1/28/92	3/12/92	Gila	861	37	4/16/92	320774
Kelly #16	1/28/92	3/12/92	Gila	861	40	4/16/92	320775
Kelly #17	1/28/92	3/12/92	Gila	861	43	4/16/92	320776
Kelly #18	1/28/92	3/12/92	Gila	861	46	4/16/92	320777
Kelly #19	1/28/92	3/12/92	Gila	861	49	4/16/92	320778
Kelly #20	1/26/92	3/12/92	Gila	861	52	4/16/92	320779
Kelly #21	1/27/92	3/12/92	Gila	861	55	4/16/92	320780
Kelly #22	1/27/92	3/12/92	Gila	861	58	4/16/92	320781
Kelly #23	1/27/92	3/12/92	Gila	861	61	4/16/92	320782
Kelly #24	1/27/92	3/12/92	Gila	861	64	4/16/92	320783
Kelly #25	1/27/92	3/12/92	Gila	861	67	4/16/92	320784
Kelly #26	1/27/92	3/12/92	Gila	861	70	4/16/92	320785
Kelly #27	1/29/92	3/12/92	Gila Pinal	861 1809	73 641	4/16/92	320786
Kelly #28	1/29/92	3/12/92	Gila Pinal	861 1809	76 643	4/16/92	320787
Kelly #29	1/29/92	3/12/92	Gila Pinal	861 1809	79 645	4/16/92	320788
Kelly #30	1/29/92	3/12/92	Gila	861	82	4/16/92	320789
Kelly #31-A	7/11/92	8/06/92 8/13/92	Gila Pinal	877 1845	747 922	8/27/92	324206
Kelly #32	1/29/92	3/12/92	Gila	861	88	4/16/92	320791
Kelly #33	1/29/92	3/12/92	Pinal	1809	649	4/16/92	320792
Kelly #34	1/29/92	3/12/92	Gila Pinal	861 1809	91 651	4/16/92	320793
Kelly #35	1/29/92	3/12/92	Pinal	1809	653	4/16/92	320794
Kelly #36	1/29/92	3/12/92	Gila Pinal	861 1809	94 655	4/16/92	320795
Kelly #37	1/28/92	3/12/92	Pinal	1809	657	4/16/92	320796
Kelly #38	1/28/92 1/29/92	3/12/92 3/12/92	Gila Pinal	861 1809	97 659	4/16/92	320797
Kelly #39	1/28/92	3/12/92	Pinal	1809	661	4/16/92	320798
Kelly #40	1/31/92	3/12/92	Pinal	1809	663	4/16/92	320799
Kelly #53	1/30/92	3/12/92	Pinal	1809	671	4/16/92	320803

Carlota Copper Company 2002-2003

A-5

ENTERED IN COMPUTER

8/24/2002



<u>Name</u>	<u>Date Located</u>	<u>Date Recorded</u>	<u>County</u>	<u>County Recordation Docket Page</u>		<u>Date Filed w/BLM</u>	<u>BLM AMC Serial No.</u>
Kelly #57	1/30/92	3/12/92	Pinal	1809	673	4/16/92	320804
Kelly #58	1/30/92	3/12/92	Pinal	1809	675	4/16/92	320805
Kelly #59	1/30/92	3/12/92	Pinal	1809	677	4/16/92	320806
Kelly #60	1/30/92	3/12/92	Pinal	1809	679	4/16/92	320807
Kelly #66	1/30/92	3/12/92	Pinal	1809	691	4/16/92	320813
Kelly #67	1/30/92	3/12/92	Pinal	1809	693	4/16/92	320814
Kelly #68	1/30/92	3/12/92	Pinal	1809	695	4/16/92	320815
Kelly #71	1/30/92	3/12/92	Pinal	1809	697	4/16/92	320816
Kelly #72	1/30/92	3/12/92	Pinal	1809	699	4/16/92	320817
Kelly #73	1/30/92	3/12/92	Pinal	1809	701	4/16/92	320818
Kelly #83	2/01/92	3/12/92	Pinal	1809	721	4/16/92	320828
Kelly #84	2/01/92	3/12/92	Pinal	1809	723	4/16/92	320829
Kelly #86	2/01/92	3/12/92	Pinal	1809	727	4/16/92	320831
Kelly #87	2/01/92	3/12/92	Pinal	1809	729	4/16/92	320832
Kelly #89	2/01/92	3/12/92	Pinal	1809	733	4/16/92	320834
Kelly #90	2/01/92	3/12/92	Pinal	1809	735	4/16/92	320835
Kelly #91	2/02/92	3/12/92	Pinal	1809	737	4/16/92	320836
Kelly #92	2/02/92	3/12/92	Gila Pinal	861 1809	100 739	4/16/92	320837
Kelly #93	2/02/92	3/12/92	Gila Pinal	861 1809	103 741	4/16/92	320838
Kelly #94	2/02/92	3/12/92	Gila	861	106	4/16/92	320839
Kelly #95	2/02/92	3/12/92	Gila Pinal	861 1809	109 743	4/16/92	320840
Kelly #96	2/02/92	3/12/92	Gila Pinal	861 1809	112 745	4/16/92	320841
Kelly #97	2/02/92	3/12/92	Gila	861	115	4/16/92	320842
Kelly #98	2/02/92	3/12/92	Gila	861	118	4/16/92	320843
Kelly #99	2/02/92	3/12/92	Gila	861	121	4/16/92	320844
Kelly #100	2/04/92	3/12/92	Gila	861	124	4/16/92	320845
Kelly #101	10/31/92	12/14/92	Gila	892	489	1/19/93	325818
Kelly #103	10/31/92	12/14/92	Gila	892	495	1/19/93	325820
Kelly #104	10/31/92	12/14/92	Gila	892	498	1/19/93	325821
Kelly #105	10/31/92	12/14/92	Gila	892	501	1/19/93	325822
Kelly #106	10/31/92	12/14/92	Gila	892	504	1/19/93	325823
Kelly #107	10/31/92	12/14/92	Gila	892	507	1/19/93	325824
Kelly #112	10/31/92	12/14/92	Gila	892	522	1/19/93	325829
Kelly #113	10/31/92	12/14/92	Gila	892	525	1/19/93	325830
Kelly #114	10/31/92	12/14/92	Gila	892	528	1/19/93	325831
Kelly #115	10/31/92	12/14/92	Gila	892	531	1/19/93	325832

ENTERED IN COMPUTER
RE 9/24/2002

AUG 19 2002

<u>Name</u>	<u>Date Located</u>	<u>Date Recorded</u>	<u>County</u>	<u>County Recordation Docket Page</u>		<u>Date Filed w/BLM</u>	<u>BLM AMC Serial No.</u>
Kelly #120	11/9/92	12/14/92	Gila	892	546	1/19/93	325837
Kelly #121	11/9/92	12/14/92	Gila	892	549	1/19/93	325838
Kelly #122	11/9/92	12/14/92	Gila	892	552	1/19/93	325839
Kelly #123	11/9/92	12/14/92	Gila	892	555	1/19/93	325840
Kelly #124	11/9/92	12/14/92	Gila	892	558	1/19/93	325841
Kelly #125	11/8/92	12/14/92	Gila	892	561	1/19/93	325842
Kelly #126	11/8/92	12/14/92	Gila	892	564	1/19/93	325843
Kelly #127	11/8/92	12/14/92	Gila	892	567	1/19/93	325844
Kelly #128	11/8/92	12/14/92	Gila	892	570	1/19/93	325845
			Pinal	1874	047		
Kelly #129	11/8/92	12/14/92	Gila	892	573	1/19/93	325846
Kelly #130	11/8/92	12/14/92	Gila	892	576	1/19/93	325847
Kelly #131	11/8/92	12/14/92	Gila	892	579	1/19/93	325848
Kelly #132	11/7/92	12/14/92	Gila	892	582	1/19/93	325849
			Pinal	1874	049		
Kelly #133	11/7/92	12/14/92	Gila	892	585	1/19/93	325850
Kelly #134	11/7/92	12/14/92	Gila	892	588	1/19/93	325851
Kelly #135	11/7/92	12/14/92	Gila	892	591	1/19/93	325852
Kelly #136	11/7/92	12/14/92	Gila	892	594	1/19/93	325853
			Pinal	1874	051		
Kelly #137	11/7/92	12/14/92	Gila	892	597	1/19/93	325854
			Pinal	1874	053		
Kelly #138	11/7/92	12/14/92	Gila	892	600	1/19/93	325855
Kelly #139	11/7/92	12/14/92	Gila	892	601	1/19/93	325856
Kelly #140	11/7/92	12/14/92	Gila	892	604	1/19/93	325857
Kelly #141	11/7/92	12/14/92	Gila	892	607	1/19/93	325858
Kelly #142	11/7/92	12/14/92	Gila	892	610	1/19/93	325859
Kelly #143	11/7/92	12/14/92	Gila	892	613	1/19/93	325860
Kelly #144	11/7/92	12/14/92	Gila	892	616	1/19/93	325861
Kelly #145	11/7/92	12/14/92	Gila	892	619	1/19/93	325862
Kelly #146	11/7/92	12/14/92	Gila	892	622	1/19/93	325863
Kelly #147	11/7/92	12/14/92	Gila	892	625	1/19/93	325864
Kelly #148	11/6/92	12/14/92	Gila	892	628	1/19/93	325865
Kelly #149	11/6/92	12/14/92	Gila	892	631	1/19/93	325866
Kelly #150	11/6/92	12/14/92	Gila	892	634	1/19/93	325867
Kelly #151	7/30/93	8/23/93	Gila	93-635862		8/23/93	327254
Kelly #152	7/30/93	8/23/93	Gila	93-635863		8/23/93	327255
Kelly #153	7/30/93	8/23/93	Gila	93-635864		8/23/93	327256
			Pinal	1936	617		
Kelly #154	7/30/93	8/23/93	Gila	93-635865		8/23/93	327257
			Pinal	1936	619		
Kelly #155	7/30/93	8/23/93	Gila	93-635866		8/23/93	327258
			Pinal	1936	621		

ENTERED IN COMPUTER
RS 9/24/2002

AUG 19 2002
 9:00 AM
 PHOENIX ARIZONA


<u>Name</u>	<u>Date Located</u>	<u>Date Recorded</u>	<u>County</u>	<u>County Recordation Docket Page</u>	<u>Date Filed w/BLM</u>	<u>BLM AMC Serial No.</u>
Kelly #156	7/30/93	8/23/93	Gila Pinal	93-635867 1936 623	8/23/93	327259
Kelly #157	7/30/93	8/23/93	Pinal	1936 625	8/23/93	327260
Kelly #158	7/30/93	8/23/93	Gila Pinal	93-635861 1936 627	8/23/93	327261
Kelly #159	7/30/93	8/23/93	Pinal	1936 629	8/23/93	327262
Kelly #160	7/30/93	8/23/93	Pinal	1936 631	8/23/93	327263
Kelly #161	7/30/93	8/23/93	Pinal	1936 633	8/23/93	327264
Kelly #162	7/30/93	8/23/93	Pinal	1936 635	8/23/93	327265
Kelly #163	7/30/93	8/23/93	Pinal	1936 637	8/23/93	327266

Unpatented mining claims situated in Section 36, Township 1 North, Range 13 East;
 Section 31, Township 1 North, Range 14 East;
 Section 1, Township 1 South, Range 13 East;
 and Section 6, Township 1 South, Range 14 East,
 Globe-Miami Mining District, G&SRB&M, Gila County, Arizona.

<u>Claim Name</u>	<u>Recorded</u>		<u>BLM Serial No.</u>
	<u>Book/Docket</u>	<u>Page</u>	
Lizard No. 27	47	348	AMC 28018
Rejected No. 1	31	415	AMC 28020
Rejected No. 2	31	416	AMC 28019
Amended	52	374	
Rejected No. 3	53	184	AMC 28016
Rejected No. 4	493	569	AMC 97634
Rejected No. 5	493	571	AMC 97635
Rejected No. 6	493	573	AMC 97636
Rejected No. 7	493	575	AMC 97637
Rejected No. 8	493	577	AMC 97638
Rejected No. 9	493	579	AMC 97639
Rejected No. 10	493	581	AMC 97640
Rejected No. 11	493	583	AMC 97641
Rejected No. 12	493	585	AMC 97642
Rejected No. 13	493	587	AMC 97643

Unpatented Mining Claims located in the Pinto Creek (Miami) Mining District,
 in Section 36, T1N, R13E, G&SRB&M, Gila County, Arizona

<u>Name</u>	<u>Location Date</u>	<u>County Recordation</u>		<u>BLM AMC Serial No.</u>
		<u>Book</u>	<u>Page</u>	
Overside	9/1/39	48	70	27989
Amended	6/17/59	102	43	
Amended	5/23/93	909	127	
Crown Point Ext. No. 1	6/17/59	102	37	27990
Amended	5/23/93	909	131	



<u>Name</u>	<u>Location Date</u>	<u>County Recordation</u>		<u>BLM AMC Serial No.</u>
		<u>Book</u>	<u>Page</u>	
Crown Point Ext. No. 2	6/17/59	102	38	27991
Amended	5/23/93	909	133	
Old Abe	9/1/39	48	70	27992
Amended	6/17/59	102	39	
Amended	5/23/93	909	124	
Old Abe No. 1	10/1/39	48	82	27993
Amended	6/17/59	102	41	
Amended	5/23/93	909	129	

The above-listed claims are owned by:

Carlota Copper Company
1306 Live Oak St.
P.O. Box 1009
Miami, Arizona 85539

Unpatented Mining Claims located in the Pinto Creek (Miami) Mining District,
in Section 36, T1N, R13E, G&SRB&M, Gila County, Arizona

<u>Name</u>	<u>Location Date</u>	<u>County Recordation</u>		<u>BLM AMC Serial No.</u>
		<u>Book</u>	<u>Page</u>	
Brewery	3/12/1892	4	145	39932
Amended	5/23/93	909	116	
Clipper	1/20/1906	1	286	39933
Amended	5/23/93	909	118	
Old Abe	9/1/39	48	70	39934
Amended	5/23/93	909	124	
Thomas Jefferson	9/1/39	48	71	39935
Amended	5/23/93	909	120	
Blue Jay Fraction	11/21/42	48	357	39936
Amended	5/23/93	909	122	
Vat	11/25/59	112	344	39937

The above-listed claims are owned by:

Recovery Resources Corporation
% Reliance Group Holdings, Inc.
55 E. 52nd Street
New York, NY 10055

<u>Name</u>	<u>Location</u> <u>Date</u>	<u>County</u> <u>Recordation</u>		<u>BLM AMC</u> <u>Serial No.</u>
		<u>Book</u>	<u>Page</u>	
Lost Knife #1	5/23/59	100	416	39938
	Amended 3/17/68	230	418	
Lost Knife #2	10/28/59	108	133	39939
	Amended 3/17/68	230	415	
Manganese Cap	5/06/65	176	507	39940
	Amended 3/17/68	230	419	
Galena	5/06/65	176	508	39941
	Amended 3/17/68	230	416	
Dew	6/1/68	237	635	39942
Lad	6/1/68	237	636	39943

The above-listed claims are owned by:

Sherwood B. Owens
% Dr. Sherwood B. Owens, Jr.
4060 N. Camino Ferreo
Tucson, AZ 85750

Millsite Claims situated in Section 23 and 26,
Township 1 North, Range 13 East, G&SRB&M
Undesignated Mining District, Gila County, Arizona

<u>Name</u>	<u>Date</u> <u>Located</u>	<u>Date</u> <u>Recorded</u>	<u>County</u>	<u>County</u> <u>Recordation</u> <u>Docket Page</u>	<u>Date</u> <u>Filed w/BLM</u>	<u>BLM AMC</u> <u>Serial No.</u>
Sick-A-More #1	6/16/93	8/23/93	Gila	93-635858	8/23/93	327251
Sick-A-More #2	6/16/93	8/23/93	Gila	93-635859	8/23/93	327252
Sick-A-More #3	6/16/93	8/23/93	Gila	93-635860	8/23/93	327253

The above-listed claims are owned by:

Carlota Copper Company
1306 Live Oak St.
P.O. Box 1009
Miami, Arizona 85539

ENTERED IN COMPUTER
RS 9/24/2002

OFFICE
AUG 19 2002

9:00 AM

CARLOTA COPPER COMPANY

Unpatented **Millsite** mining claims, situated in
 Sections 25, 26, 35, 36 , T1N, R13E
 Section 31, T1N, R14E
 Section 1, T1S, R13E
 Section 6, T1S, R14E
 Gila and Pinal Counties, Arizona

CLAIM NAMES AND NUMBERS

<u>Name</u>	<u>Date Located</u>	<u>Recorded</u>	<u>County</u>	<u>County Recordation Docket Page</u>	<u>Date Filed w/ BLM</u>	<u>BLM AMC Serial No.</u>
Kosher #1	09/12/96	12/04/96	Gila	96-019602	12/03/96	342296
Kosher #2	09/12/96	12/04/96	Gila	96-019603	12/03/96	342297
Kosher #3	09/12/96	12/04/96	Gila	96-019604	12/03/96	342298
Kosher #4	09/12/96	12/04/96	Gila	96-019605	12/03/96	342299
Kosher #5	09/12/96	12/04/96	Gila	96-019606	12/03/96	342300
Kosher #6	09/12/96	12/04/96	Gila	96-019607	12/03/96	342301
Kosher #7	09/12/96	12/04/96	Gila	96-019608	12/03/96	342302
Kosher #8	09/12/96	12/04/96	Gila	96-019609	12/03/96	342303
Kosher #9	09/12/96	12/04/96	Gila	96-019610	12/03/96	342304
Kosher #10	09/12/96	12/04/96	Gila	96-019611	12/03/96	342305
Kosher #11	09/12/96	12/04/96	Gila	96-019612	12/03/96	342306
Kosher #12	09/12/96	12/04/96	Gila	96-019613	12/03/96	342307
Kosher #13	09/12/96	12/04/96	Gila	96-019614	12/03/96	342308
Kosher #14	09/12/96	12/04/96	Gila	96-019615	12/03/96	342309
Kosher #15	09/12/96	12/04/96	Gila	96-019616	12/03/96	342310
Kosher #16	09/12/96	12/04/96	Gila	96-019617	12/03/96	342311
Kosher #17	09/12/96	12/04/96	Gila	96-019618	12/03/96	342312
Kosher #18	09/12/96	12/04/96	Gila	96-019619	12/03/96	342313
Kosher #19	09/12/96	12/04/96	Gila	96-019620	12/03/96	342314
Kosher #20	09/12/96	12/04/96	Gila	96-019621	12/03/96	342315
Kosher #21	09/12/96	12/04/96	Gila	96-019622	12/03/96	342316
Kosher #22	09/12/96	12/04/96	Gila	96-019623	12/03/96	342317
Kosher #23	09/12/96	12/04/96	Gila	96-019624	12/03/96	342318
Kosher #23	09/12/96	12/04/96	Pinal	1996-040016	12/03/96	
Kosher #24	09/12/96	12/04/96	Gila	96-019625	12/03/96	342319
Kosher #25	09/12/96	12/04/96	Gila	96-019626	12/03/96	342320
Kosher #26	09/12/96	12/04/96	Gila	96-019627	12/03/96	342321
Kosher #27	09/12/96	12/04/96	Gila	96-019628	12/03/96	342322
Kosher #28	09/12/96	12/04/96	Gila	96-019629	12/03/96	342323
Kosher #29	09/12/96	12/04/96	Gila	96-019630	12/03/96	342324
Kosher #30	09/12/96	12/04/96	Gila	96-019631	12/03/96	342325
Kosher #31	09/12/96	12/04/96	Gila	96-019632	12/03/96	342326
Kosher #32	09/12/96	12/04/96	Pinal	1996-040017	12/03/96	342327
Kosher #33	09/12/96	12/04/96	Gila	96-019633	12/03/96	342328
Kosher #33	09/12/96	12/04/96	Pinal	1996-040018	12/03/96	
Kosher #34	09/12/96	12/04/96	Gila	96-019634	12/03/96	342329
Kosher #34	09/12/96	12/04/96	Pinal	1996-040019	12/03/96	

ENTERED IN COMPUTER

RS 9/24/2002

AUG 19 2002

9:00 AM

<u>Name</u>	<u>Date Located</u>	<u>Recorded</u>	<u>County</u>	<u>County Recordation Docket Page</u>	<u>Date Filed w/ BLM</u>	<u>BLM AMC Serial No.</u>
Kosher #35	09/12/96	12/04/96	Gila	96-019635	12/03/96	342330
Kosher #36	09/12/96	12/04/96	Gila	96-019636	12/03/96	342331
Kosher #37	09/12/96	12/04/96	Gila	96-019637	12/03/96	342332
Kosher #38	09/12/96	12/04/96	Gila	96-019638	12/03/96	342333
Kosher #39	09/12/96	12/04/96	Gila	96-019639	12/03/96	342334
Kosher #40	09/12/96	12/04/96	Gila	96-019640	12/03/96	342335
Kosher #41	09/12/96	12/04/96	Gila	96-019641	12/03/96	342336
Kosher #42	09/12/96	12/04/96	Gila	96-019642	12/03/96	342337
Kosher #43	09/12/96	12/04/96	Gila	96-019643	12/03/96	342338
Kosher #44	09/12/96	12/04/96	Pinal	1996-040020	12/03/96	342339
Kosher #45	09/12/96	12/04/96	Pinal	1996-040021	12/03/96	342340
Kosher #46	09/12/96	12/04/96	Pinal	1996-040022	12/03/96	342341
Kosher #46	09/12/96	12/04/96	Gila	96-019644	12/03/96	
Kosher #47	09/12/96	12/04/96	Pinal	1996-040023	12/03/96	342342
Kosher #47	09/12/96	12/04/96	Gila	96-019645	12/03/96	
Kosher #48	09/12/96	12/04/96	Gila	96-019646	12/03/96	342343
Kosher #49	09/12/96	12/04/96	Gila	96-019647	12/03/96	342344
Kosher #50	09/12/96	12/04/96	Gila	96-019648	12/03/96	342345
Kosher #51	09/12/96	12/04/96	Gila	96-019649	12/03/96	342346
Kosher #52	09/12/96	12/04/96	Gila	96-019650	12/03/96	342347
Kosher #53	09/12/96	12/04/96	Gila	96-019651	12/03/96	342348
Kosher #54	09/12/96	12/04/96	Gila	96-019652	12/03/96	342349
Kosher #55	09/12/96	12/04/96	Gila	96-019653	12/03/96	342350
Kosher #56	09/12/96	12/04/96	Gila	96-019654	12/03/96	342351
Kosher #57	09/12/96	12/04/96	Pinal	1996-040024	12/03/96	342352
Kosher #58	09/12/96	12/04/96	Pinal	1996-040025	12/03/96	342353
Kosher #59	09/12/96	12/04/96	Pinal	1996-040026	12/03/96	342354
Kosher #60	09/12/96	12/04/96	Pinal	1996-040027	12/03/96	342355
Kosher #60	09/12/96	12/04/96	Gila	96-019655	12/03/96	
Kosher #61	09/12/96	12/04/96	Pinal	1996-040028	12/03/96	342356
Kosher #61	09/12/96	12/04/96	Gila	96-019656	12/03/96	
Kosher #62	09/12/96	12/04/96	Gila	96-019657	12/03/96	342357
Kosher #63	09/12/96	12/04/96	Gila	96-019658	12/03/96	342358
Kosher #64	09/12/96	12/04/96	Gila	96-019659	12/03/96	342359
Kosher #65	09/12/96	12/04/96	Gila	96-019660	12/03/96	342360
Kosher #66	09/12/96	12/04/96	Gila	96-019661	12/03/96	342361
Kosher #67	09/12/96	12/04/96	Gila	96-019662	12/03/96	342362
Kosher #68	09/12/96	12/04/96	Gila	96-019663	12/03/96	342363
Kosher #69	09/12/96	12/04/96	Pinal	1996-040029	12/03/96	342364
Kosher #70	09/12/96	12/04/96	Pinal	1996-040030	12/03/96	342365
Kosher #71	09/12/96	12/04/96	Pinal	1996-040031	12/03/96	342366
Kosher #72	09/12/96	12/04/96	Pinal	1996-040032	12/03/96	342367
Kosher #73	09/12/96	12/04/96	Pinal	1996-040033	12/03/96	342368
Kosher #73	09/12/96	12/04/96	Gila	96-019664	12/03/96	
Kosher #74	09/12/96	12/04/96	Gila	96-019665	12/03/96	342369
Kosher #75	09/12/96	12/04/96	Gila	96-019666	12/03/96	342370
Kosher #76	09/12/96	12/04/96	Gila	96-019667	12/03/96	342371
Kosher #77	09/12/96	12/04/96	Gila	96-019668	12/03/96	342372
Kosher #78	09/12/96	12/04/96	Gila	96-019669	12/03/96	342373

ENTERED IN COMPUTER

RE 9/24/2002

AUG 19 2002

9:00 AM

11/1

<u>Name</u>	<u>Date Located</u>	<u>Recorded</u>	<u>County</u>	<u>County Recordation Docket Page</u>	<u>Date Filed w/ BLM</u>	<u>BLM AMC Serial No.</u>
Kosher #79	09/12/96	12/04/96	Gila	96-019670	12/03/96	342374
Kosher #80	09/12/96	12/04/96	Gila	96-019671	12/03/96	342375
Kosher #81	09/12/96	12/04/96	Pinal	1996-040034	12/03/96	342376
Kosher #82	09/12/96	12/04/96	Pinal	1996-040035	12/03/96	342377
Kosher #83	09/12/96	12/04/96	Pinal	1996-040036	12/03/96	342378
Kosher #84	09/12/96	12/04/96	Pinal	1996-040037	12/03/96	342379
Kosher #84	09/12/96	12/04/96	Gila	96-019672	12/03/96	
Kosher #85	09/12/96	12/04/96	Pinal	1996-040038	12/03/96	342380
Kosher #85	09/12/96	12/04/96	Gila	96-019673	12/03/96	
Kosher #86	09/12/96	12/04/96	Gila	96-019674	12/03/96	342381
Kosher #87	09/12/96	12/04/96	Gila	96-019675	12/03/96	342382
Kosher #88	09/12/96	12/04/96	Gila	96-019676	12/03/96	342383
Kosher #89	09/12/96	12/04/96	Gila	96-019677	12/03/96	342384
Kosher #90	09/12/96	12/04/96	Gila	96-019678	12/03/96	342385
Kosher #91	09/12/96	12/04/96	Gila	96-019679	12/03/96	342386
Kosher #92	09/12/96	12/04/96	Gila	96-019680	12/03/96	342387
Kosher #93	09/13/96	12/04/96	Pinal	1996-040039	12/03/96	342388
Kosher #94	09/13/96	12/04/96	Pinal	1996-040040	12/03/96	342389
Kosher #95	09/13/96	12/04/96	Pinal	1996-040041	12/03/96	342390
Kosher #96	09/13/96	12/04/96	Pinal	1996-040042	12/03/96	342391
Kosher #97	09/13/96	12/04/96	Pinal	1996-040043	12/03/96	342392
Kosher #97	09/13/96	12/04/96	Gila	96-019681	12/03/96	
Kosher #98	09/13/96	12/04/96	Pinal	1996-040044	12/03/96	342393
Kosher #98	09/13/96	12/04/96	Gila	96-019682	12/03/96	
Kosher #99	09/13/96	12/04/96	Gila	96-019683	12/03/96	342394
Kosher #100	09/13/96	12/04/96	Gila	96-019684	12/03/96	342395
Kosher #101	09/13/96	12/04/96	Gila	96-019685	12/03/96	342396
Kosher #102	09/13/96	12/04/96	Gila	96-019686	12/03/96	342397
Kosher #103	09/13/96	12/04/96	Gila	96-019687	12/03/96	342398
Kosher #104	09/13/96	12/04/96	Gila	96-019688	12/03/96	342399
Kosher #105	09/13/96	12/04/96	Gila	96-019689	12/03/96	342400
Kosher #106	09/13/96	12/04/96	Gila	96-019690	12/03/96	342401
Kosher #107	09/13/96	12/04/96	Pinal	1996-040045	12/03/96	342402
Kosher #108	09/13/96	12/04/96	Pinal	1996-040046	12/03/96	342403
Kosher #109	09/13/96	12/04/96	Pinal	1996-040047	12/03/96	342404
Kosher #110	09/13/96	12/04/96	Pinal	1996-040048	12/03/96	342405
Kosher #111	09/13/96	12/04/96	Pinal	1996-040049	12/03/96	342406
Kosher #112	09/13/96	12/04/96	Pinal	1996-040050	12/03/96	342407
Kosher #112	09/13/96	12/04/96	Gila	96-019691	12/03/96	
Kosher #113	09/13/96	12/04/96	Pinal	1996-040051	12/03/96	342408
Kosher #113	09/13/96	12/04/96	Gila	96-019692	12/03/96	
Kosher #114	09/13/96	12/04/96	Gila	96-019693	12/03/96	342409
Kosher #115	09/13/96	12/04/96	Gila	96-019694	12/03/96	342410
Kosher #116	09/13/96	12/04/96	Gila	96-019695	12/03/96	342411
Kosher #117	09/13/96	12/04/96	Gila	96-019696	12/03/96	342412
Kosher #118	09/13/96	12/04/96	Gila	96-019697	12/03/96	342413
Kosher #119	09/13/96	12/04/96	Gila	96-019698	12/03/96	342414

ENTERED IN COMPUTER
RS 9/24/2002

RECEIVED
BLM AZ STATE OFFICE

AUG 19 2002

<u>Name</u>	<u>Date Located</u>	<u>Recorded</u>	<u>County</u>	<u>County Recordation Docket Page</u>	<u>Date Filed w/ BLM</u>	<u>BLM AMC Serial No.</u>
Kosher #120	09/13/96	12/04/96	Gila	96-019699	12/03/96	342415
Kosher #121	09/13/96	12/04/96	Gila	96-019700	12/03/96	342416
Kosher #122	09/13/96	12/04/96	Pinal	1996-040052	12/03/96	342417
Kosher #123	09/13/96	12/04/96	Pinal	1996-040053	12/03/96	342418
Kosher #124	09/13/96	12/04/96	Pinal	1996-040054	12/03/96	342419
Kosher #125	09/13/96	12/04/96	Pinal	1996-040055	12/03/96	342420
Kosher #126	09/13/96	12/04/96	Pinal	1996-040056	12/03/96	342421
Kosher #127	09/13/96	12/04/96	Pinal	1996-040057	12/03/96	342422
Kosher #127	09/13/96	12/04/96	Gila	96-019701	12/03/96	
Kosher #128	09/13/96	12/04/96	Pinal	1996-040058	12/03/96	342423
Kosher #128	09/13/96	12/04/96	Gila	96-019702	12/03/96	
Kosher #129	09/13/96	12/04/96	Gila	96-019703	12/03/96	342424 ✓
Kosher #130	09/13/96	12/04/96	Gila	96-019704	12/03/96	342425
Kosher #131	09/13/96	12/04/96	Gila	96-019705	12/03/96	342426
Kosher #132	09/13/96	12/04/96	Gila	96-019706	12/03/96	342427
Kosher #133	09/13/96	12/04/96	Gila	96-019707	12/03/96	342428
Kosher #134	09/13/96	12/04/96	Gila	96-019708	12/03/96	342429
Kosher #135	09/13/96	12/04/96	Gila	96-019709	12/03/96	342430
Kosher #136	09/13/96	12/04/96	Gila	96-019710	12/03/96	342431
Kosher #137	09/13/96	12/04/96	Gila	96-019711	12/03/96	342432
Kosher #138	09/13/96	12/04/96	Pinal	1996-040059	12/03/96	342433
Kosher #139	09/13/96	12/04/96	Pinal	1996-040060	12/03/96	342434 —
Kosher #140	09/13/96	12/04/96	Pinal	1996-040061	12/03/96	342435
Kosher #141	09/13/96	12/04/96	Pinal	1996-040062	12/03/96	342436
Kosher #142	09/13/96	12/04/96	Pinal	1996-040063	12/03/96	342437
Kosher #143	09/13/96	12/04/96	Pinal	1996-040064	12/03/96	342438
Kosher #144	09/13/96	12/04/96	Pinal	1996-040065	12/03/96	342439
Kosher #144	09/13/96	12/04/96	Gila	96-019712	12/03/96	
Kosher #145	09/13/96	12/04/96	Pinal	1996-040066	12/03/96	342440
Kosher #145	09/13/96	12/04/96	Gila	96-019713	12/03/96	
Kosher #146	09/13/96	12/04/96	Gila	96-019714	12/03/96	342441
Kosher #147	09/13/96	12/04/96	Gila	96-019715	12/03/96	342442
Kosher #148	09/13/96	12/04/96	Gila	96-019716	12/03/96	342443
Kosher #149	09/13/96	12/04/96	Gila	96-019717	12/03/96	342444 —
Kosher #150	09/13/96	12/04/96	Gila	96-019718	12/03/96	342445
Kosher #151	09/13/96	12/04/96	Gila	96-019719	12/03/96	342446
Kosher #152	09/13/96	12/04/96	Gila	96-019720	12/03/96	342447
Kosher #153	09/13/96	12/04/96	Gila	96-019721	12/03/96	342448
Kosher #154	09/13/96	12/04/96	Gila	96-019722	12/03/96	342449
Kosher #155	09/13/96	12/04/96	Gila	96-019723	12/03/96	342450
Kosher #156	09/13/96	12/04/96	Pinal	1996-040067	12/03/96	342451
Kosher #157	09/13/96	12/04/96	Pinal	1996-040068	12/03/96	342452
Kosher #158	09/13/96	12/04/96	Pinal	1996-040069	12/03/96	342453
Kosher #159	09/13/96	12/04/96	Pinal	1996-040070	12/03/96	342454 ✓
Kosher #160	09/13/96	12/04/96	Pinal	1996-040071	12/03/96	342455
Kosher #161	09/14/96	12/04/96	Pinal	1996-040072	12/03/96	342456
Kosher #162	09/14/96	12/04/96	Pinal	1996-040073	12/03/96	342457
Kosher #163	09/14/96	12/04/96	Pinal	1996-040074	12/03/96	342458
Kosher #163	09/14/96	12/04/96	Gila	96-019724	12/03/96	

ENTERED IN COMPUTER
RE 9/24/2002

RECEIVED
BLM AZ STATE OFFICE
AUG 19 2002
9:00 AM
PHOENIX ARIZONA

<u>Name</u>	<u>Date Located</u>	<u>Recorded</u>	<u>County</u>	<u>County Recordation Docket Page</u>	<u>Date Filed w/ BLM</u>	<u>BLM AMC Serial No.</u>
Kosher #164	09/14/96	12/04/96	Pinal	1996-040075	12/03/96	342459
Kosher #164	09/14/96	12/04/96	Gila	96-019725	12/03/96	
Kosher #165	09/14/96	12/04/96	Gila	96-019726	12/03/96	342460
Kosher #166	09/14/96	12/04/96	Gila	96-019727	12/03/96	342461
Kosher #167	09/14/96	12/04/96	Gila	96-019728	12/03/96	342462
Kosher #168	09/14/96	12/04/96	Gila	96-019729	12/03/96	342463
Kosher #169	09/14/96	12/04/96	Gila	96-019730	12/03/96	342464
Kosher #170	09/14/96	12/04/96	Gila	96-019731	12/03/96	342465
Kosher #171	09/14/96	12/04/96	Gila	96-019732	12/03/96	342466
Kosher #172	09/14/96	12/04/96	Gila	96-019733	12/03/96	342467
Kosher #173	09/14/96	12/04/96	Gila	96-019734	12/03/96	342468
Kosher #174	09/14/96	12/04/96	Pinal	1996-040076	12/03/96	342469
Kosher #175	09/14/96	12/04/96	Pinal	1996-040077	12/03/96	342470
Kosher #176	09/14/96	12/04/96	Pinal	1996-040078	12/03/96	342471
Kosher #177	09/14/96	12/04/96	Pinal	1996-040079	12/03/96	342472
Kosher #178	09/14/96	12/04/96	Pinal	1996-040080	12/03/96	342473
Kosher #179	09/14/96	12/04/96	Pinal	1996-040081	12/03/96	342474
Kosher #180	09/14/96	12/04/96	Pinal	1996-040082	12/03/96	342475
Kosher #181	09/14/96	12/04/96	Pinal	1996-040083	12/03/96	342476
Kosher #182	09/14/96	12/04/96	Pinal	1996-040084	12/03/96	342477
Kosher #182	09/14/96	12/04/96	Gila	96-019735	12/03/96	
Kosher #183	09/14/96	12/04/96	Pinal	1996-040085	12/03/96	342478
Kosher #183	09/14/96	12/04/96	Gila	96-019736	12/03/96	
Kosher #184	09/14/96	12/04/96	Gila	96-019737	12/03/96	342479
Kosher #185	09/14/96	12/04/96	Gila	96-019738	12/03/96	342480
Kosher #186	09/14/96	12/04/96	Pinal	1996-040086	12/03/96	342481
Kosher #187	09/14/96	12/04/96	Pinal	1996-040087	12/03/96	342482
Kosher #188	09/14/96	12/04/96	Pinal	1996-040088	12/03/96	342483
Kosher #189	09/14/96	12/04/96	Pinal	1996-040089	12/03/96	342484
Kosher #190	09/14/96	12/04/96	Pinal	1996-040090	12/03/96	342485
Kosher #191	09/14/96	12/04/96	Pinal	1996-040091	12/03/96	342486
Kosher #192	09/14/96	12/04/96	Pinal	1996-040092	12/03/96	342487
Kosher #193	09/14/96	12/04/96	Pinal	1996-040093	12/03/96	342488
Kosher #193	09/14/96	12/04/96	Gila	96-019739	12/03/96	
Kosher #194	09/14/96	12/04/96	Pinal	1996-040094	12/03/96	342489
Kosher #194	09/14/96	12/04/96	Gila	96-019740	12/03/96	
Kosher #195	09/14/96	12/04/96	Gila	96-019741	12/03/96	342490
Kosher #196	09/14/96	12/04/96	Gila	96-019742	12/03/96	342491
Kosher #197	09/14/96	12/04/96	Pinal	1996-040095	12/03/96	342492
Kosher #198	09/14/96	12/04/96	Pinal	1996-040096	12/03/96	342493
Kosher #199	09/14/96	12/04/96	Pinal	1996-040097	12/03/96	342494
Kosher #200	09/14/96	12/04/96	Pinal	1996-040098	12/03/96	342495
Kosher #201	09/14/96	12/04/96	Pinal	1996-040099	12/03/96	342496
Kosher #202	09/14/96	12/04/96	Pinal	1996-040100	12/03/96	342497
Kosher #203	09/14/96	12/04/96	Pinal	1996-040101	12/03/96	342498
Kosher #204	09/14/96	12/04/96	Pinal	1996-040102	12/03/96	342499
Kosher #205	09/14/96	12/04/96	Pinal	1996-040103	12/03/96	342500
Kosher #205	09/14/97	12/04/96	Gila	96-019743	12/03/96	

ENTERED IN COMPUTER
RS 9/24/2002

RECEIVED
BLM AZ STATE OFFICE
AUG 19 2002
9:00 AM

<u>Name</u>	<u>Date Located</u>	<u>Date Recorded</u>	<u>County</u>	<u>County Recordation Docket Page</u>	<u>Date Filed w/ BLM</u>	<u>BLM AMC Serial No.</u>
Kosher #206	09/14/97	12/04/96	Gila	96-019744	12/03/96	342501
Kosher #207	09/14/96	12/04/96	Pinal	1996-040104	12/03/96	342502
Kosher #208	09/14/96	12/04/96	Pinal	1996-040105	12/03/96	342503
Kosher #209	09/14/96	12/04/96	Pinal	1996-040106	12/03/96	342504
Kosher #210	09/14/96	12/04/96	Pinal	1996-040107	12/03/96	342505
Kosher #211	09/14/96	12/04/96	Pinal	1996-040108	12/03/96	342506
Kosher #211	09/14/96	12/04/96	Gila	96-019745	12/03/96	
Kosher #212	09/14/96	12/04/96	Gila	96-019746	12/03/96	342507
Kosher #213	09/14/96	12/04/96	Gila	96-019747	12/03/96	342508
Kosher #214	09/14/96	12/04/96	Gila	96-019748	12/03/96	342509
Kosher #215	09/14/96	12/04/96	Gila	96-019749	12/03/96	342510
Kosher #216	09/14/96	12/04/96	Gila	96-019750	12/03/96	342511
Kosher #217	09/14/96	12/04/96	Gila	96-019751	12/03/96	342512
Kosher #218	09/14/96	12/04/96	Gila	96-019752	12/03/96	342513
Kosher #219	09/14/96	12/04/96	Gila	96-019753	12/03/96	342514
Kosher #220	06/28/02	07/24/02	Pinal	2002-039180	07/25/02	356448
Kosher #221	06/28/02	07/24/02	Pinal	2002-039181	07/25/02	356449
Kosher #222	06/28/02	07/24/02	Pinal	2002-039182	07/25/02	356450
Kosher #223	06/28/02	07/24/02	Pinal	2002-039183	07/25/02	356451
Kosher #224	06/28/02	07/24/02	Pinal	2002-039184	07/25/02	356452

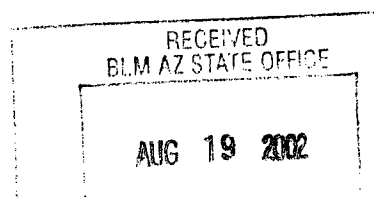
Unpatented Mining Claims located in the Globe-Miami Mining District,
Section 1, T1S, R13E,
Section 6, T1S, R14E, G&SRB&M
Gila County, Arizona

<u>Name</u>	<u>Date Located</u>	<u>Date Recorded</u>	<u>County</u>	<u>County Recordation Docket Page</u>	<u>Date Filed w/BLM</u>	<u>BLM AMC Serial No.</u>
RJD #1	12/5/97	2/27/98	Gila	1998 2760	3/2/98	349780
RJD #2	12/5/97	2/27/98	Gila	1998 2761	3/2/98	349781
RJD #4	5/17/98	6/5/98	Gila	1998 8633	7/9/98	350335


The above-listed claims are owned by:

Carlota Copper Company
1306 Live Oak St.
P.O. Box 1009
Miami, Arizona 85539

ENTERED IN COMPUTER
RS 9/24/2002



**United States Department of the Interior
Bureau of Land Management
BUSINESS & SUPPORT SVCS DIV
222 N CENTRAL AVE
PHOENIX, AZ 85004 -2203
Phone: (602) 417-9200**



Transaction #: 568717	
Date of Transaction: 08/20/2002	
CUSTOMER:	CARLOTA COPPER CO 1306 LIVE OAK ST MIAMI, AZ 85539

LINE #	QTY	DESCRIPTION	REMARKS	UNIT PRICE	TOTAL
1	1.00	LOCATABLE MINERALS / MINING CLAIMS-NOT NEW-UNADJUD, ONE AUTH NO. ONLY / MINING CLAIM MONEY RECEIVED (455) CASES: AMC298647/\$49000.00	MAINT 2003 (490)	- n/a -	
TOTAL:					\$49,000.00

PAYMENT INFORMATION					
1		\$49,000.00	REMARKS		08/14/2001
		CHECK	REMARKS		08/19/2002
		621			
		CAMBIOR USA, INC 1306 LIVE OAK ST P.O. BOX 1009 MIAMI AZ 85539			

WHEN RECORDED MAIL TO: L. STEVE WAGNER, LLC P.O. BOX 612 BRIGHTON, CO 80601

This receipt was generated by the automated BLM Collections and Billing System and is a paper representation of a portion of the official electronic record contained therein.

Receipt No. 523635

LEAD FILE #'S _____

Trans No. 547709

AMC Number	Code	Amount
49577-49624		4,800
51319-51326		800
52072-52084		1,300
52088		100
52090-52097		800
52103-52116		1,400
52121-52124		400
52126		100
52132-52144		1,300
52170-52185		1,600
52188		100
52190		100
52192		100
52194-52195		200
52197-52198		200
52203-52210		800
TOTAL:		514,100

AMC Number	Code	Amount
52212		100
52215		100
52217		100
52220-52224		500
52226-52242		1,700
52246-52248		300
52259-52264		600
97788-97793		600
131768-131769		200
265777		100
293003		100
299053-299072		2,000
303011-303019		900
308180-308181		200
312258-312262		500
309608		100
TOTAL:		58,100

Date of Doc 7/16/02

Date Entered: _____

Date of Rec't " "

Date Verified: _____

Amount Rec'd _____

Sent to Accts: _____

Amount Earned _____

Date Earned: _____

- 480 POL
- 481 NOI
- 482 MAINT
- 396 TRANS
- 635 AMEND

NOTES:

Continuation



One North Central Avenue, Phoenix, AZ 85004 • (602) 366-8100

July 16, 2002

Bureau of Land Management
Department of the Interior
222 North Central Avenue
Phoenix, Arizona 85004-2203

RECEIVED
B.L.M. AZ STATE OFFICE
2002 JUL 16 P 2:59
PHOENIX, ARIZONA

Re: **2002/2003 Maintenance Fees for Unpatented Mining Claims**
Phelps Dodge Miami, Inc., formerly known as Cyprus Miami Mining Corporation

Dear Sir or Madam:

Enclosed is our notice to retain and maintain the 678 unpatented lode claims and/or mill sites listed on Exhibit A. Also, enclosed is our check for \$67,800.00 as payment of the annual maintenance fees for these claims.

Please return the date-stamped original of ~~the notice and Exhibit A~~ along with a receipt of payment to the following address:

Phelps Dodge Corporation
Attn: Jan Leavell
One North Central Ave., 17th Floor
Phoenix, AZ 85004

If you have any questions, please do not hesitate to contact me at 602-366-8152.

Sincerely,

Janice Leavell
Senior Resource Specialist
Environment, Land & Water

Enclosures

MIA-900-0001-0000

ENTERED INTO COMPUTER

9/26/02 AB

July 16, 2002

Bureau of Land Management
Department of the Interior
222 North Central Avenue
Phoenix, Arizona 85004-2203


RECEIVED
BLM, AZ STATE OFFICE
2002 JUL 16 P 2: 59
PHOENIX, ARIZONA

NOTICE OF INTENT TO HOLD MINING CLAIMS

Re: Payment of Annual Claim Maintenance Fee

Dear Sir or Madam:


This will serve as notice that Phelps Dodge Miami, Inc., formerly known as Cyprus Miami Mining Corporation, whose address for purposes of this is Environment, Land and Water Department, One North Central Ave., 17th Floor, Phoenix, Arizona 85004, intends to hold the mining claims and/or mill sites described on Exhibit A attached hereto for the assessment year ending at 12 o'clock, noon, on September 1, 2003 by payment of the annual maintenance fee of \$100 per claim or site. Payment of such amount is made herewith for such assessment year for each of the claims and sites, the name, and BLM serial number with the book and page or index number of recording of the location notice in the official records of Gila County, Arizona, of which, is set forth on Exhibit A attached hereto and by this reference incorporated herein.



Donald A. Stillwell for
Phelps Dodge Miami, Inc.

State of Arizona)
) ss.
County of Maricopa)

The foregoing instrument was acknowledged before me on July 16, 2002, by Donald A. Stillwell, agent of Phelps Dodge Miami, Inc.




Notary Public

My Commission Expires: June 1, 2005

MIA-900-0001-0000

ENTERED INTO COMPUTER

7/26/02 AR

TR
678

EXHIBIT "A"

RECEIVED
B.L.M. AZ STATE OFFICE

Unpatented mining claims and mill sites located in the Globe-Miami Mining District, Gila County, Arizona
 Mine: Miami

PHOENIX, ARIZONA

NAME OF CLAIM	ORIGINAL RECORDATION		AMENDED RECORDATION		BLM SERIAL NO.	LEGAL DESCRIPTION		
	BOOK	PAGE	BOOK	PAGE		SEC.	TWP	RANGE
JOAN MILL SITE 25	288	737	291	81	A MC 51319	36	T1N	R14E
JOAN MILL SITE 34	288	746	637	799	A MC 51320	35	T1N	R14E
JOAN MILL SITE 42	288	754	637	802	A MC 51321	35	T1N	R14E
JOAN MILL SITE 43	288	755	637	805	A MC 51322	35	T1N	R14E
JOAN MILL SITE 48	288	760	637	808	A MC 51323	35	T1N	R14E
JOAN MILL SITE 49	288	761	637	811	A MC 51324	35	T1N	R14E
JOAN MILL SITE 53	288	765	637	814	A MC 51325	35	T1N	R14E
JOAN MILL SITE 54	288	766	637	817	A MC 51326	35	T1N	R14E
IL 75	216	443			A MC 49306	35	T1N	R14E
IL 77	216	445			A MC 49308	35	T1N	R14E
IL 81	216	449			A MC 49312	35	T1N	R14E
IL 82	216	450			A MC 49313	35	T1N	R14E
IL 88	216	516			A MC 49314	3	T1S	R14E
IL 90	216	518			A MC 49316	3	T1S	R14E
IL 92	216	520			A MC 49318	3	T1S	R14E
IL 93	216	521			A MC 49319	3	T1S	R14E
IL 94	216	522			A MC 49320	3	T1S	R14E
IL 103	216	531			A MC 49329	3	T1S	R14E
IL 108	216	536			A MC 49332	3	T1S	R14E
IL 109	216	537			A MC 49333	3	T1S	R14E
IL 110	216	538			A MC 49334	3	T1S	R14E
IL 111	216	539			A MC 49335	3	T1S	R14E
IL 112	216	540			A MC 49336	3	T1S	R14E
IL 113	216	541			A MC 49337	3	T1S	R14E
IL 114	216	542			A MC 49338	3	T1S	R14E
IL 115	216	543			A MC 49339	3	T1S	R14E
IL 116	216	544			A MC 49340	3	T1S	R14E
IL 117	216	545			A MC 49341	3	T1S	R14E
IL 118	216	546			A MC 49342	3	T1S	R14E
IL 119	216	547			A MC 49343	3	T1S	R14E
IL 120	216	550			A MC 49344	33	T1N	R14E
IL 121	216	551	305	422	A MC 49345	33	T1N	R14E
IL 122	216	552			A MC 49346	33	T1N	R14E
IL 123	216	553	305	421	A MC 49347	33	T1N	R14E
IL 124	216	554			A MC 49348	33	T1N	R14E
IL 125	216	555			A MC 49349	33	T1N	R14E
IL 126	216	556			A MC 49350	33	T1N	R14E
IL 127	216	557			A MC 49351	33	T1N	R14E
IL 128	216	558			A MC 49352	33	T1N	R14E
IL 129	216	559			A MC 49353	33	T1N	R14E
IL 130	216	560			A MC 49354	33	T1N	R14E
IL 131	216	561			A MC 49355	33	T1N	R14E

ENTERED INTO COMPUTER

9/26/02 QB

EXHIBIT "A" (Continued)

RECEIVED
 B.L.M. AZ STATE OFFICE
 ORIGINAL RECORDATION
 BOOK PAGE

AMENDED RECORDATION
 BOOK PAGE

BLM SERIAL NO.

LEGAL DESCRIPTION
 SEC. TWP RANGE

NAME OF CLAIM	BOOK	PAGE	BOOK	PAGE	SERIAL NO.	SEC.	TWP	RANGE
IL 132	216	562			A MC 49356	33	T1N	R14E
IL 133	216	563			A MC 49357	33	T1N	R14E
IL 134	216	564			A MC 49358	33	T1N	R14E
IL 135	216	565			A MC 49359	33	T1N	R14E
IL 136	216	566			A MC 49360	33	T1N	R14E
IL 137	216	567			A MC 49361	33	T1N	R14E
IL 138	216	568			A MC 49362	33	T1N	R14E
IL 139	216	569			A MC 49363	33	T1N	R14E
IL 143	216	573	305	420	A MC 49364	33	T1N	R14E
IL 144	216	574	305	419	A MC 49365	33	T1N	R14E
IL 145	216	575	305	418	A MC 49366	33	T1N	R14E
IL 146	216	576			A MC 49367	33	T1N	R14E
IL 147	216	577			A MC 49368	33	T1N	R14E
IL 152	216	581			A MC 49373	33	T1N	R14E
IL 154	216	583			A MC 49375	33	T1N	R14E
IL 155	216	584			A MC 49376	33	T1N	R14E
IL 156	216	585			A MC 49377	33	T1N	R14E
IL 157	216	586			A MC 49378	33	T1N	R14E
IL 158	216	587			A MC 49379	33	T1N	R14E
IL 159	216	588			A MC 49380	33	T1N	R14E
IL 160	216	589			A MC 49381	33	T1N	R14E
IL 161	216	590			A MC 49382	33	T1N	R14E
IL 162	216	591			A MC 49383	33	T1N	R14E
IL 168	216	597	305	417	A MC 49385	33	T1N	R14E
IL 200	216	548			A MC 49409	3	T1S	R14E
IL 201	216	549			A MC 49410	4	T1S	R14E
IL 202	230	605			A MC 49411	4	T1S	R14E
IL 203	230	606			A MC 49412	4	T1S	R14E
IL 204	230	607			A MC 49413	4	T1S	R14E
IL 205	230	608			A MC 49414	3	T1S	R14E
IL 206	230	609			A MC 49415	4	T1S	R14E
IL 207	230	610			A MC 49416	4	T1S	R14E
IL 208	230	611			A MC 49417	4	T1S	R14E
IL 209	230	612			A MC 49418	4	T1S	R14E
IL 210	230	613			A MC 49419	33	T1N	R14E
IL 211	230	614			A MC 49420	33	T1N	R14E
IL 212	230	615			A MC 49421	33	T1N	R14E
IL 213	230	616			A MC 49422	33	T1N	R14E
IL 214	230	617			A MC 49423	33	T1N	R14E
IL 215	230	618			A MC 49424	33	T1N	R14E
IL 216	230	619			A MC 49425	33	T1N	R14E
IL 217	230	620			A MC 49426	33	T1N	R14E
IL 218	230	621			A MC 49427	4	T1S	R14E
IL 219	230	622			A MC 49428	4	T1S	R14E
IL 304	299	216			A MC 49429	3	T1S	R14E
IL 305	299	217			A MC 49430	3	T1S	R14E
IL 306	299	218			A MC 49431	3	T1S	R14E
IL 307	299	219			A MC 49432	3	T1S	R14E
IL 308	299	220			A MC 49433	3	T1S	R14E
IL 309	299	221			A MC 49434	4	T1S	R14E
IL 311	305	415			A MC 49436	33	T1N	R14E
IL 312	305	416			A MC 49437	33	T1N	R14E

ENTERED INTO COMPUTER

9/26/02 AB

EXHIBIT "A" (Continued)

NAME OF CLAIM	2002 JUL 16	ORIGINAL RECORDATION		AMENDED RECORDATION		BLM SERIAL NO.	LEGAL DESCRIPTION		
		BOOK	PAGE	BOOK	PAGE		SEC.	TWP	RANGE
IL 313		308	973			A MC 49438	3	T1S	R14E
CONCHO NO. 3	PHOENIX, ARIZONA	308	172	211	71	A MC 52184	33	T1N	R14E
CONCHO NO. 4		35	173	211	73	A MC 52185	33	T1N	R14E
BLUEBIRD		46	580			A MC 52188	34	T1N	R14E
BUSY BEE		48	287	301	927	A MC 52190	34	T1N	R14E
ROSCOE #3		69	76			A MC 52192	33	T1N	R14E
ROSCOE #9		69	425			A MC 52194	33	T1N	R14E
CLAY NO. 3		176	103	301	929	A MC 52195	34	T1N	R14E
CLAY NO. 5		176	105	299	163	A MC 52197	3	T1S	R14E
CLAY NO. 6		201	571			A MC 52198	3	T1S	R14E
CLAY 11		205	359			A MC 52203	33	T1N	R14E
CLAY 12		205	360			A MC 52204	3	T1S	R14E
CLAY 13		205	613			A MC 52205	3	T1S	R14E
CLAY 14		205	614			A MC 52206	3	T1S	R14E
CLAY 15		205	615			A MC 52207	3	T1S	R14E
CLAY 16		205	616	299	165	A MC 52208	3	T1S	R14E
CLAY 17		205	617			A MC 52209	3	T1S	R14E
CLAY 18		205	618			A MC 52210	34	T1N	R14E
MILLY		192	286			A MC 52212	34	T1N	R14E
ROBBY		192	289			A MC 52215	35	T1N	R14E
JANET		192	291			A MC 52217	35	T1N	R14E
ROSCOE 10		207	85			A MC 52220	33	T1N	R14E
ROSCOE 11		205	355			A MC 52221	33	T1N	R14E
ROSCOE 12		205	356			A MC 52222	33	T1N	R14E
ROSCOE 13		205	357			A MC 52223	33	T1N	R14E
ROSCOE 14		206	455	208	201	A MC 52224	33	T1N	R14E
BOSCOE 1		207	76			A MC 52226	33	T1N	R14E
BOSCOE 2		207	77			A MC 52227	33	T1N	R14E
BOSCOE 3		205	351	207	78	A MC 52228	33	T1N	R14E
BOSCOE 4		207	79			A MC 52229	33	T1N	R14E
BOSCOE 5		205	353			A MC 52230	33	T1N	R14E
BOSCOE 6		207	80			A MC 52231	33	T1N	R14E
BOSCOE 7		207	81			A MC 52232	33	T1N	R14E
BOSCOE 8		207	82			A MC 52233	33	T1N	R14E
BOSCOE 9		207	83			A MC 52234	33	T1N	R14E
BOSCOE 10		207	84	208	200	A MC 52235	33	T1N	R14E
BOSCOE 24		207	106			A MC 52236	33	T1N	R14E
BOSCOE 25		208	202			A MC 52237	33	T1N	R14E
ROBBY ANNEX		207	86			A MC 52238	35	T1N	R14E
SUNSHINE ANNEX		207	87			A MC 52239	35	T1N	R14E
MILLY ANNEX		207	88			A MC 52240	35	T1N	R14E
LADY BIRD VISTA 1		224	450	757	305	A MC 52241	2	T1S	R14E
STANDARD NO. 15		227	483			A MC 52242	33	T1N	R14E
BILL SHAFT NO. 3		37	562	76	60	A MC 52246	34	T1N	R14E
BILL SHAFT NO. 4		37	563	76	61	A MC 52247	34	T1N	R14E
BILL SHAFT NO. 5		37	564	76	62	A MC 52248	34	T1N	R14E
AUGUST MINE FRACTION		757	303			A MC 293003	2	T1S	R14E
CMC-OX 001		793	262			A MC 303011	3	T1S	R14E
CMC-OX 002		793	265			A MC 303012	3	T1S	R14E
CMC-OX 003		793	268			A MC 303013	3	T1S	R14E
CMC-OX 004		793	271			A MC 303014	3	T1S	R14E
CMC-OX 005		793	274			A MC 303015	3	T1S	R14E

ENTERED INTO COMPUTER

9/26/02 AB

NAME OF CLAIM	ORIGINAL RECORDATION		AMENDED RECORDATION		BLM SERIAL NO.	LEGAL DESCRIPTION		
	BOOK	PAGE	BOOK	PAGE		SEC.	TWP	RANGE
CMC-OX 006	793	277			A MC 303016	2	T1S	R14E
CMC-OX 007	793	280			A MC 303017	2	T1S	R14E
CMC-OX 008	793	283			A MC 303018	2	T1S	R14E
CMC-OX 009	793	286			A MC 303019	2	T1S	R14E
CMC-OX 010	823	821	95-660969		A MC 312258	3	T1N	R14E
CMC-OX 011	823	824	95-660970		A MC 312259	3	T1N	R14E
CMC-OX 012	823	827	95-660971		A MC 312260	3	T1S	R14E
CMC-OX 013	823	830	95-660972		A MC 312261	3	T1S	R14E
CMC-OX 014	823	833	95-660973		A MC 312262	3	T1S	R14E
WEBSTER 1	320	548			A MC 49577	13	T1N	R14E
WEBSTER 2	320	550			A MC 49578	13	T1N	R14E
WEBSTER 3	320	552			A MC 49579	13	T1N	R14E
WEBSTER 4	320	554			A MC 49580	13	T1N	R14E
WEBSTER 5	320	556			A MC 49581	13	T1N	R14E
WEBSTER 6	320	558			A MC 49582	13	T1N	R14E
WEBSTER 7	320	560			A MC 49583	13	T1N	R14E
WEBSTER 8	320	562			A MC 49584	13	T1N	R14E
WEBSTER 9	320	564			A MC 49585	13	T1N	R14E
WEBSTER 10	320	566			A MC 49586	13	T1N	R14E
WEBSTER 11	320	568			A MC 49587	13	T1N	R14E
WEBSTER 12	320	570			A MC 49588	13	T1N	R14E
WEBSTER 13	320	572			A MC 49589	13	T1N	R14E
WEBSTER 14	320	574			A MC 49590	13	T1N	R14E
WEBSTER 15	320	576			A MC 49591	13	T1N	R14E
WEBSTER 16	320	578			A MC 49592	13	T1N	R14E
WEBSTER 17	320	580			A MC 49593	13	T1N	R14E
WEBSTER 18	320	582			A MC 49594	13	T1N	R14E
WEBSTER 19	320	584			A MC 49595	13	T1N	R14E
WEBSTER 20	320	586			A MC 49596	13	T1N	R14E
WEBSTER 21	320	588			A MC 49597	13	T1N	R14E
WEBSTER 22	320	590			A MC 49598	13	T1N	R14E
WEBSTER 23	320	592			A MC 49599	13	T1N	R14E
WEBSTER 24	320	594			A MC 49600	13	T1N	R14E
WEBSTER 25	320	596			A MC 49601	13	T1N	R14E
WEBSTER 26	320	598			A MC 49602	13	T1N	R14E
WEBSTER 27	320	600			A MC 49603	13	T1N	R14E
WEBSTER 28	320	602			A MC 49604	13	T1N	R14E
WEBSTER 29	320	604			A MC 49605	13	T1N	R14E
WEBSTER 30	320	606			A MC 49606	13	T1N	R14E
WEBSTER 31	320	608			A MC 49607	13	T1N	R14E
WEBSTER 32	320	610			A MC 49608	13	T1N	R14E
WEBSTER 33	320	612			A MC 49609	13	T1N	R14E
WEBSTER 34	320	614			A MC 49610	13	T1N	R14E
WEBSTER 35	320	616			A MC 49611	13	T1N	R14E
WEBSTER 36	320	618			A MC 49612	13	T1N	R14E
WEBSTER 37	320	620			A MC 49613	13	T1N	R14E
WEBSTER 38	320	622			A MC 49614	13	T1N	R14E
WEBSTER 39	320	624			A MC 49615	13	T1N	R14E
WEBSTER 40	320	626			A MC 49616	13	T1N	R14E
WEBSTER 41	320	628			A MC 49617	13	T1N	R14E
WEBSTER 42	320	630			A MC 49618	13	T1N	R14E
WEBSTER 43	320	632			A MC 49619	13	T1N	R14E

ENTERED INTO COMPUTER

9/26/02 AB

EXHIBIT "A" (Continued)

RECEIVED
B.L.M. AZ STATE OFFICE

NAME OF CLAIM	ORIGINAL RECORDATION		AMENDED RECORDATION		BLM SERIAL NO.	LEGAL DESCRIPTION		
	BOOK	PAGE	BOOK	PAGE		SEC.	TWP	RANGE
WEBSTER 44	320	634			A MC 49620	13	T1N	R14E
WEBSTER 45	320	636			A MC 49621	13	T1N	R14E
WEBSTER 46	320	638			A MC 49622	13	T1N	R14E
WEBSTER 47	323	813			A MC 49623	13	T1N	R14E
WEBSTER 48	323	814			A MC 49624	13	T1N	R14E
LUCHILLA	22	76	75	164	A MC 52103	13	T1N	R14E
LUCHILLA NO. 2	18	56	75	163	A MC 52104	13	T1N	R14E
LUCHILLA FRACTION	38	624	42	167	A MC 52106	13	T1N	R14E
RAVEN	22	77	82	150	A MC 52107	13	T1N	R14E
MANZANITA NO. 2	17	85	75	162	A MC 52108	13	T1N	R14E
MANZANITA NO. 3	18	17	82	148	A MC 52109	13	T1N	R14E
I.C.	36	548	75	161	A MC 52110	13	T1N	R14E
BLACK EAGLE NO. 1	48	169	82	149	A MC 52114	13	T1N	R14E
F.C. NO. 5	494	457			A MC 97788	14	T1N	R14E
F.C. NO. 6	494	459			A MC 97789	14	T1N	R14E
F.C. NO. 7	494	461			A MC 97790	14	T1N	R14E
F.C. NO. 8	494	463			A MC 97791	14	T1N	R14E
F.C. NO. 9	494	465			A MC 97792	14	T1N	R14E
F.C. NO. 10	494	467			A MC 97793	14	T1N	R14E
CCWC-1	779	948			A MC 299053	10	T1N	R21E
CCWC-2	779	950			A MC 299054	10	T1N	R14E
CCWC-3	779	952			A MC 299055	10	T1N	R14E
CCWC-4	779	955			A MC 299056	10	T1N	R14E
CCWC-5	779	958			A MC 299057	10	T1N	R14E
CCWC-6	779	961			A MC 299058	10	T1N	R14E
CCWC-7	779	964			A MC 299059	10	T1N	R14E
CCWC-8	779	967			A MC 299060	10	T1N	R14E
CCWC-9	779	970			A MC 299061	10	T1N	R14E
CCWC-10	779	973			A MC 299062	15	T1N	R14E
CCWC-11	779	976			A MC 299063	15	T1N	R14E
CCWC-12	779	979			A MC 299064	10	T1N	R14E
CCWC-13	779	982			A MC 299065	14	T1N	R14E
CCWC-14	779	985			A MC 299066	14	T1N	R14E
CCWC-15	779	988			A MC 299067	14	T1N	R14E
CCWC-16	779	991			A MC 299068	14	T1N	R14E
CCWC-17	779	993			A MC 299069	14	T1N	R14E
CCWC-18	779	996			A MC 299070	14	T1N	R14E
CCWC-19	779	999			A MC 299071	14	T1N	R14E
CCWC-20	780	01			A MC 299072	14	T1N	R14E
RALSTON 15	337	61			A MC 49476	13	T1N	R14E
RALSTON 16	337	63			A MC 49477	13	T1N	R14E
RALSTON 17	337	65			A MC 49478	13	T1N	R14E
RALSTON 25	337	81			A MC 49486	13	T1N	R14E
RALSTON 26	337	83			A MC 49487	13	T1N	R14E
RALSTON 27	337	85			A MC 49488	13	T1N	R14E
RALSTON 28	337	87			A MC 49489	13	T1N	R14E
RALSTON 29	337	89			A MC 49490	13	T1N	R14E
RALSTON 30	337	91			A MC 49491	13	T1N	R14E
RALSTON 31	337	845			A MC 49492	13	T1N	R14E
RALSTON 37	337	857			A MC 49498	13	T1N	R14E
RALSTON 38	337	859			A MC 49499	13	T1N	R14E
RALSTON 39	337	861			A MC 49500	13	T1N	R14E

ENTERED INTO COMPUTER

9/26/02 ab

EXHIBIT "A" (Continued)

RECEIVED
 B.L.M. AZ STATE ORIGINAL
 2002 JUL 16 P 300

NAME OF CLAIM	ORIGINAL RECORDATION		AMENDED RECORDATION		BLM SERIAL NO.	LEGAL DESCRIPTION		
	BOOK	PAGE	BOOK	PAGE		SEC.	TWP	RANGE
RALSTON 40	337	863			A MC 49501	13	T1N	R14E
RALSTON 41	337	865			A MC 49502	13	T1N	R14E
RALSTON 42	337	867			A MC 49503	13	T1N	R14E
RALSTON 43	337	869			A MC 49504	13	T1N	R14E
RALSTON 50	337	883			A MC 49511	13	T1N	R14E
RALSTON 51	337	885			A MC 49512	13	T1N	R14E
RALSTON 52	337	887			A MC 49513	13	T1N	R14E
RALSTON 63	337	909			A MC 49524	13	T1N	R14E
RALSTON 64	337	911			A MC 49525	14	T1N	R14E
RALSTON 65	337	913			A MC 49526	14	T1N	R14E
RALSTON 66	337	869			A MC 49527	14	T1N	R14E
RALSTON 74	337	931			A MC 49535	14	T1N	R14E
RALSTON 75	337	933			A MC 49536	14	T1N	R14E
RALSTON 76	337	935			A MC 49537	14	T1N	R14E
RALSTON 77	337	937			A MC 49538	14	T1N	R14E
RALSTON 78	337	939			A MC 49539	14	T1N	R14E
RALSTON 81	337	945			A MC 49542	14	T1N	R14E
RALSTON 82	337	947			A MC 49543	14	T1N	R14E
RALSTON 83	337	949			A MC 49544	14	T1N	R14E
DIVIDE #2	36	522	261	437	A MC 52088	14	T1N	R14E
DIVIDE #4	36	524	261	441	A MC 52090	13	T1N	R14E
DIVIDE #5	36	525	261	443	A MC 52091	13	T1N	R14E
DIVIDE #6	36	526	261	445	A MC 52092	13	T1N	R14E
DIVIDE #7	36	527	261	447	A MC 52093	13	T1N	R14E
DIVIDE #8	36	528	261	449	A MC 52094	14	T1N	R14E
DIVIDE #9	36	529	261	451	A MC 52095	14	T1N	R14E
DIVIDE #10	36	530	261	453	A MC 52096	13	T1N	R14E
DIVIDE #11	36	564	261	455	A MC 52097	13	T1N	R14E
LUCHILLA NO. 3	48	236	76	307	A MC 52105	13	T1N	R14E
I.C. #2	47	438			A MC 52111	13	T1N	R14E
GOLD COIN NO. 2	46	470	82	152	A MC 52112	13	T1N	R14E
GOLD COIN NO. 4	48	187	82	151	A MC 52113	13	T1N	R14E
GOLD BAR NO. 1	48	446			A MC 52115	13	T1N	R14E
GOLD BAR #2	48	447			A MC 52116	13	T1N	R14E
RALSTON 3	261	459			A MC 52121	24	T1N	R14E
RALSTON 4	261	460			A MC 52122	13	T1N	R14E
RALSTON 5	261	461			A MC 52123	13	T1N	R14E
RALSTON 6	261	462			A MC 52124	13	T1N	R14E
RALSTON 8	261	464			A MC 52126	14	T1N	R14E
HOOPES #3	2	232	295	546	A MC 52173	5	T1N	R15E
HOOPES #4	2	233	295	548	A MC 52174	5	T1N	R15E
HOOPES #5	2	234	295	550	A MC 52175	31	T2N	R15E
HOOPES #6	2	235	295	552	A MC 52176	31	T2N	R15E
PINK LIMESTONE #1	170	534	295	537	A MC 52177	31	T2N	R15E
PINK LIMESTONE #2	170	535	295	539	A MC 52178	31	T2N	R15E
PINK LIMESTONE 3	295	541			A MC 52179	31	T2N	R15E
PINK LIMESTONE 4	295	542			A MC 52180	31	T2N	R15E
PINK LIMESTONE 5	295	543			A MC 52181	31	T2N	R15E
PINK LIMESTONE 6	295	544			A MC 52182	31	T2N	R15E
PINK LIMESTONE 7	295	545			A MC 52183	31	T2N	R15E
MGO #ONE	170	532			A MC 52259	31	T2N	R15E
MGO #2	170	533			A MC 52260	31	T2N	R15E

ENTERED INTO COMPUTER

9/26/02 ab

EXHIBIT "A" (Continued)

RECEIVED
B.L.M. AZ STATE OFFICE

NAME OF CLAIM	ORIGINAL RECORDATION		AMENDED RECORDATION		BLM SERIAL NO.	LEGAL DESCRIPTION		
	BOOK	PAGE	BOOK	PAGE		SEC.	TWP	RANGE
MGO 3	295	554			A MC 52261	31	T2N	R15E
MGO 4	295	555			A MC 52262	31	T2N	R15E
MGO 5	314	487			A MC 52263	31	T2N	R15E
HOOPE'S PLACER NO. 2	190	347			A MC 52264	31	T2N	R15E
MGO #6	818	671			A MC 309608	31	T2N	R15E
GE 1	214	466	558	577	A MC 52072	17	T1N	R15E
GE 2	214	467	558	580	A MC 52073	17	T1N	R15E
GE 3	214	468	558	583	A MC 52074	17	T1N	R15E
GE 4	214	469	558	586	A MC 52075	17	T1N	R15E
GE 5	214	470	558	589	A MC 52076	17	T1N	R15E
GE 6	214	471	558	592	A MC 52077	17	T1N	R15E
GE 7	214	472	558	595	A MC 52078	17	T1N	R15E
GE 8	214	473	558	598	A MC 52079	17	T1N	R15E
GE 9	214	474	558	601	A MC 52080	17	T1N	R15E
GE 10	214	475	558	604	A MC 52081	17	T1N	R15E
GE 11	214	476			A MC 52082	18	T1N	R15E
GE 12	214	477			A MC 52083	18	T1N	R15E
GE 13	214	478			A MC 52084	18	T1N	R15E
RESCUE MILL	270	576			A MC 48129	16	T1N	R15E
QUARTZ SITE NO. 6 (A)	466	186			A MC 35797	21	T1N	R14E
QUARTZ SITE NO. 7 (A)	466	185			A MC 35798	21	T1N	R14E
QUARTZ SITE NO. 8 (A)	466	184			A MC 35799	21	T1N	R14E
QUARTZ SITE #25 (A)	466	220			A MC 35817	22	T1N	R14E
QUARTZ SITE #26 (A)	466	221			A MC 35818	22	T1N	R14E
QUARTZ SITE #27 (A)	466	166			A MC 35819	22	T1N	R14E
HARDROCK NO. 1 (A)	466	200			A MC 35822	15	T1N	R14E
HARDROCK NO. 2 (A)	466	193			A MC 35823	15	T1N	R14E
MOONLIGHT (A)	466	196			A MC 35826	21	T1N	R14E
BLACK OAK (A)	466	199			A MC 35827	21	T1N	R14E
BLACK OAK NO. 2 (A)	466	198			A MC 35828	21	T1N	R14E
BLACK OAK NO. 3 (A)	466	197			A MC 35829	22	T1N	R14E
PINTO COPPER FRACTION (A)	466	204			A MC 35837	28	T1N	R14E
PINTO COPPER NO. 1 (A)	466	210			A MC 35838	27	T1N	R14E
PINTO COPPER NO. 2 (A)	466	211			A MC 35839	27	T1N	R14E
PINTO COPPER NO. 3 (A)	466	212			A MC 35840	27	T1N	R14E
PINTO COPPER NO. 4 (A)	466	213			A MC 35841	27	T1N	R14E
PINTO COPPER NO. 5 (A)	466	214			A MC 35842	27	T1N	R14E
PINTO COPPER NO. 6 (A)	466	219			A MC 35843	28	T1N	R14E
PINTO COPPER NO. 7 (A)	466	222			A MC 35844	28	T1N	R14E
PINTO COPPER NO. 8 (A)	466	223			A MC 35845	28	T1N	R14E
PINTO COPPER NO. 9 (A)	466	205			A MC 35846	28	T1N	R14E
PINTO COPPER NO. 10 (A)	466	206			A MC 35847	28	T1N	R14E
PINTO COPPER NO. 11 (A)	466	207			A MC 35848	28	T1N	R14E
PINTO COPPER NO. 12 (A)	466	208			A MC 35849	28	T1N	R14E
PINTO COPPER NO. 13 (A)	466	209			A MC 35850	28	T1N	R14E
KAY 1	262	305	471	40	A MC 39092	15	T1N	R14E
KAY 2	262	306	471	41	A MC 39093	15	T1N	R14E
KAY 3	262	307	471	42	A MC 39094	15	T1N	R14E
KAY 4	262	308	471	43	A MC 39095	15	T1N	R14E
KAY 5	262	309	471	44	A MC 39096	15	T1N	R14E
KAY 6	262	310	471	45	A MC 39097	15	T1N	R14E
KAY 7	262	311	471	46	A MC 39098	15	T1N	R14E

ENTERED INTO COMPUTER

9/26/02 AB

EXHIBIT "A" (Continued)

RECEIVED
B.L.M. AZ STATE OFFICE

NAME OF CLAIM	ORIGINAL RECORDATION		AMENDED RECORDATION		BLM SERIAL NO.		LEGAL DESCRIPTION		
	BOOK	PAGE	BOOK	PAGE			SEC.	TWP	RANGE
KAY 8	262	312	471	47	A MC	39099	15	T1N	R14E
KAY 9	262	313	471	48	A MC	39100	15	T1N	R14E
KAY 10	262	314	471	49	A MC	39101	15	T1N	R14E
KAY 11	262	315	471	50	A MC	39102	15	T1N	R14E
KAY 12	262	316	471	51	A MC	39103	15	T1N	R14E
KAY 13	262	317	471	52	A MC	39104	15	T1N	R14E
KAY 14	262	318	471	53	A MC	39105	15	T1N	R14E
KAY 15	262	319	471	54	A MC	39106	15	T1N	R14E
KAY 16	262	320	471	55	A MC	39107	15	T1N	R14E
KAY 17	262	321	471	56	A MC	39108	22	T1N	R14E
KAY 18	262	322	471	57	A MC	39109	21	T1N	R14E
KAY 19	262	323	471	58	A MC	39110	22	T1N	R14E
KAY 20	262	324	471	59	A MC	39111	21	T1N	R14E
KAY 21	262	325	471	60	A MC	39112	22	T1N	R14E
KAY 22	262	326	471	61	A MC	39113	21	T1N	R14E
KAY 23	262	327	471	62	A MC	39114	22	T1N	R14E
KAY 50	262	352	471	85	A MC	39137	14	T1N	R14E
KAY 51	262	353	471	86	A MC	39138	14	T1N	R14E
KAY 57	262	359	471	92	A MC	39144	10	T1N	R14E
KAY 58	262	360	471	93	A MC	39145	9	T1N	R14E
KAY 81	264	328	471	110	A MC	39162	15	T1N	R14E
KAY 82	264	329	471	111	A MC	39163	15	T1N	R14E
KAY 85	262	373	471	113	A MC	39165	22	T1N	R14E
KAY 86	262	374	471	114	A MC	39166	22	T1N	R14E
KAY 87	262	375	471	115	A MC	39167	15	T1N	R14E
KAY 88	262	376	471	116	A MC	39168	22	T1N	R14E
KAY 89	262	377	471	117	A MC	39169	15	T1N	R14E
KAY 90	262	378	471	118	A MC	39170	15	T1N	R14E
KAY 91	262	379	471	119	A MC	39171	15	T1N	R14E
KAY 92	262	380	471	120	A MC	39172	15	T1N	R14E
KAY 93	262	381	471	121	A MC	39173	15	T1N	R14E
KAY 94	262	382	471	122	A MC	39174	15	T1N	R14E
KAY 95	262	383	471	123	A MC	39175	15	T1N	R14E
KAY 96	262	384	471	124	A MC	39176	15	T1N	R14E
KAY 97	262	385	471	125	A MC	39177	15	T1N	R14E
KAY 98	262	386	471	126	A MC	39178	15	T1N	R14E
KAY 99	262	387	471	127	A MC	39179	15	T1N	R14E
KAY 100	262	388	471	128	A MC	39180	15	T1N	R14E
KAY 101	262	389	471	129	A MC	39181	15	T1N	R14E
KAY 102	262	390	471	130	A MC	39182	15	T1N	R14E
KAY 103	262	391	471	131	A MC	39183	15	T1N	R14E
KAY 104	262	392	471	132	A MC	39184	15	T1N	R14E
KAY 108	262	396	471	133	A MC	39185	9	T1N	R14E
KAY 109	270	267	471	134	A MC	39186	22	T1N	R14E
KAY 110	270	268	471	135	A MC	39187	21	T1N	R14E
KAY 111	270	269	471	136	A MC	39188	22	T1N	R14E
KAY 112	270	270	471	137	A MC	39189	21	T1N	R14E
KAY 113	270	271	471	138	A MC	39190	22	T1N	R14E
KAY 114	270	272	471	139	A MC	39191	22	T1N	R14E
DESERTER	20	16	24	239	A MC	48124	22	T1N	R14E
CHIEF #3	25	79	24	240	A MC	48125	22	T1N	R14E
CHIEF #4	25	80	24	241	A MC	48126	22	T1N	R14E

2002 JUL 16 P 3:00

PHOENIX, ARIZONA

ENTERED INTO COMPUTER

9/26/02 AB

NAME OF CLAIM	ORIGINAL RECORDATION		AMENDED RECORDATION		BLM SERIAL NO.		LEGAL DESCRIPTION		
	BOOK	PAGE	BOOK	PAGE			SEC.	TWP	RANGE
CHIEF #5	25	81	24	242	A MC	48127	22	T1N	R14E
CHIEF #6	25	82	24	243	A MC	48128	22	T1N	R14E
KAY 142	536	11			A MC	131768	9	T1N	R14E
KAY 143	536	13			A MC	131769	10	T1N	R14E
CHIEF FRACTION	694	559			A MC	265777	22	T1N	R14E
QUARTZ SITE NO. 4 (A)	466	188			A MC	35795	21	T1N	R14E
QUARTZ SITE NO. 5 (A)	466	187			A MC	35796	21	T1N	R14E
1511551	303	639			A MC	52132	15	T1N	R15.5E
1511552	303	640			A MC	52133	15	T1N	R15.5E
2211551	303	641			A MC	52134	15	T1N	R15.5E
2211552	303	642			A MC	52135	22	T1N	R15.5E
2211553	303	643			A MC	52136	22	T1N	R15.5E
2211554	303	644			A MC	52137	22	T1N	R15.5E
2211555	303	645			A MC	52138	22	T1N	R15.5E
2211556	303	646			A MC	52139	22	T1N	R15.5E
2211557	303	647			A MC	52140	22	T1N	R15.5E
2211558	303	648			A MC	52141	22	T1N	R15.5E
2211559	315	978	319	638	A MC	52142	22	T1N	R15.5E
22115510	315	979	319	640	A MC	52143	22	T1N	R15.5E
22115511	315	980	319	642	A MC	52144	22	T1N	R15.5E
2711551	303	674			A MC	52170	22	T1N	R15.5E
2711552	303	675			A MC	52171	22	T1N	R15.5E
2711553	303	676			A MC	52172	22	T1N	R15.5E
CMHR-2611557	809	724			A MC	308180	26	T1N	R15.5E
CMHR-2611558	809	726			A MC	308181	26	T1N	R15.5E
FUTURE 1 MILLSITE	93-637242				A MC	327648	21	T1N	R14E
FUTURE 2 MILLSITE	93-637243				A MC	327649	21	T1N	R14E
FUTURE 3 MILLSITE	93-637244				A MC	327650	21	T1N	R14E
FUTURE 4 MILLSITE	93-637245				A MC	327651	21	T1N	R14E
FUTURE 5 MILLSITE	93-637246				A MC	327652	21	T1N	R14E
FUTURE 6 MILLSITE	93-637247				A MC	327653	21	T1N	R14E
FUTURE 7 MILLSITE	93-637248				A MC	327654	21	T1N	R14E
FUTURE 8 MILLSITE	93-637249				A MC	327655	21	T1N	R14E
FUTURE 9 MILLSITE	93-637250				A MC	327657	21	T1N	R14E
FUTURE 10 MILLSITE	93-637251				A MC	327658	21	T1N	R14E
FUTURE 11 MILLSITE	93-637252				A MC	327659	21	T1N	R14E
FUTURE 12 MILLSITE	93-637253				A MC	327660	21	T1N	R14E
FUTURE 13 MILLSITE	93-637254				A MC	327661	21	T1N	R14E
FUTURE 14 MILLSITE	93-637255				A MC	327662	21	T1N	R14E
FUTURE 15 MILLSITE	93-637256				A MC	327663	21	T1N	R14E
FUTURE 16 MILLSITE	93-637257				A MC	327664	21	T1N	R14E
FUTURE 17 MILLSITE	93-637258				A MC	327665	21	T1N	R14E
FUTURE 18 MILLSITE	93-637259				A MC	327666	21	T1N	R14E
FUTURE 19 MILLSITE	93-637260				A MC	327667	21	T1N	R14E
FUTURE 20 MILLSITE	93-637261				A MC	327668	21	T1N	R14E
FUTURE 21 MILLSITE	93-637262				A MC	327669	21	T1N	R14E
FUTURE 22 MILLSITE	93-637263				A MC	327670	21	T1N	R14E
FUTURE 23 MILLSITE	93-637264				A MC	327671	21	T1N	R14E
FUTURE 24 MILLSITE	93-637265				A MC	327672	21	T1N	R14E
FUTURE 25 MILLSITE	93-637266				A MC	327673	21	T1N	R14E
FUTURE 26 MILLSITE	93-637267				A MC	327674	28	T1N	R14E
FUTURE 27 MILLSITE	93-637268				A MC	327675	28	T1N	R14E

ENTERED INTO COMPUTER

9/26/02 AB

EXHIBIT "A" (Continued)

RECEIVED
B.L.M. AZ STATE OFFICE

NAME OF CLAIM	ORIGINAL RECORDATION		AMENDED RECORDATION		BLM SERIAL NO.	LEGAL DESCRIPTION		
	BOOK	PAGE	BOOK	PAGE		SEC.	TWP	RANGE
FUTURE 28 MILLSITE		93-637269			A MC 327676	28	T1N	R14E
FUTURE 29 MILLSITE	PHOENIX, ARIZONA	93-637270			A MC 327677	28	T1N	R14E
FUTURE 30 MILLSITE		93-637271			A MC 327678	21	T1N	R14E
FUTURE 31 MILLSITE		93-637272			A MC 327679	21	T1N	R14E
FUTURE 32 MILLSITE		93-637273			A MC 327680	21	T1N	R14E
FUTURE 33 MILLSITE		93-637274			A MC 327681	21	T1N	R14E
FUTURE 34 MILLSITE		93-637275			A MC 327682	21	T1N	R14E
FUTURE 35 MILLSITE		93-637276			A MC 327683	21	T1N	R14E
FUTURE 36 MILLSITE		93-637277			A MC 327684	21	T1N	R14E
FUTURE 37 MILLSITE		93-637278			A MC 327685	21	T1N	R14E
FUTURE 38 MILLSITE		93-637279			A MC 327686	21	T1N	R14E
FUTURE 39 MILLSITE		93-637280			A MC 327687	21	T1N	R14E
FUTURE 40 MILLSITE		93-637281			A MC 327688	21	T1N	R14E
FUTURE 41 MILLSITE		93-637282			A MC 327689	21	T1N	R14E
FUTURE 42 MILLSITE		93-637283			A MC 327690	21	T1N	R14E
FUTURE 43 MILLSITE		93-637284			A MC 327691	28	T1N	R14E
FUTURE 44 MILLSITE		93-637285			A MC 327692	28	T1N	R14E
FUTURE 45 MILLSITE		93-637286			A MC 327693	28	T1N	R14E
FUTURE 46 MILLSITE		93-637287			A MC 327694	28	T1N	R14E
FUTURE 47 MILLSITE		93-637288			A MC 327695	21	T1N	R14E
FUTURE 48 MILLSITE		93-637289			A MC 327696	21	T1N	R14E
FUTURE 49 MILLSITE		93-637290			A MC 327697	21	T1N	R14E
FUTURE 50 MILLSITE		93-637291			A MC 327698	21	T1N	R14E
FUTURE 51 MILLSITE		93-637292			A MC 327699	21	T1N	R14E
FUTURE 52 MILLSITE		93-637293			A MC 327700	21	T1N	R14E
FUTURE 53 MILLSITE		93-637294			A MC 327701	21	T1N	R14E
FUTURE 54 MILLSITE		93-637295			A MC 327702	21	T1N	R14E
FUTURE 55 MILLSITE		93-637296			A MC 327703	21	T1N	R14E
FUTURE 56 MILLSITE		93-637297			A MC 327704	21	T1N	R14E
FUTURE 57 MILLSITE		93-637298			A MC 327705	21	T1N	R14E
FUTURE 58 MILLSITE		93-637299			A MC 327706	21	T1N	R14E
FUTURE 59 MILLSITE		93-637300			A MC 327707	21	T1N	R14E
FUTURE 60 MILLSITE		93-637301			A MC 327708	28	T1N	R14E
FUTURE 61 MILLSITE		93-637302			A MC 327709	28	T1N	R14E
FUTURE 62 MILLSITE		93-637303			A MC 327710	28	T1N	R14E
FUTURE 63 MILLSITE		93-637304			A MC 327711	28	T1N	R14E
FUTURE 64 MILLSITE		93-637305			A MC 327712	21	T1N	R14E
FUTURE 65 MILLSITE		93-637306			A MC 327713	21	T1N	R14E
FUTURE 66 MILLSITE		93-637307			A MC 327714	21	T1N	R14E
FUTURE 67 MILLSITE		93-637308			A MC 327715	21	T1N	R14E
FUTURE 68 MILLSITE		93-637309			A MC 327716	21	T1N	R14E
FUTURE 69 MILLSITE		93-637310			A MC 327717	21	T1N	R14E
FUTURE 70 MILLSITE		93-637311			A MC 327718	21	T1N	R14E
FUTURE 71 MILLSITE		93-637312			A MC 327719	21	T1N	R14E
FUTURE 72 MILLSITE		93-637313			A MC 327720	21	T1N	R14E
FUTURE 73 MILLSITE		93-637314			A MC 327721	21	T1N	R14E
FUTURE 74 MILLSITE		93-637315			A MC 327722	21	T1N	R14E
FUTURE 75 MILLSITE		93-637316			A MC 327723	21	T1N	R14E
FUTURE 76 MILLSITE		93-637317			A MC 327724	21	T1N	R14E
FUTURE 77 MILLSITE		93-637318			A MC 327725	28	T1N	R14E
FUTURE 78 MILLSITE		93-637319			A MC 327726	28	T1N	R14E
FUTURE 79 MILLSITE		93-637320			A MC 327727	28	T1N	R14E

ENTERED INTO COMPUTER

9/26/02 ab

EXHIBIT "A" (Continued)

RECEIVED
B.L.M. AZ STATE OFFICE

NAME OF CLAIM	ORIGINAL RECORDATION		AMENDED RECORDATION		BLM SERIAL NO.	LEGAL DESCRIPTION		
	BOOK	PAGE	BOOK	PAGE		SEC.	TWP	RANGE
FUTURE 80 MILLSITE	93-637321				A MC 327728	28	T1N	R14E
FUTURE 81 MILLSITE PHOENIX, ARIZONA	93-637322				A MC 327729	21	T1N	R14E
FUTURE 82 MILLSITE	93-637323				A MC 327730	21	T1N	R14E
FUTURE 83 MILLSITE	93-637324				A MC 327731	21	T1N	R14E
FUTURE 84 MILLSITE	93-637325				A MC 327732	21	T1N	R14E
FUTURE 85 MILLSITE	93-637326				A MC 327733	21	T1N	R14E
FUTURE 86 MILLSITE	93-637327				A MC 327734	21	T1N	R14E
FUTURE 87 MILLSITE	93-637328				A MC 327735	21	T1N	R14E
FUTURE 88 MILLSITE	93-637329				A MC 327736	21	T1N	R14E
FUTURE 89 MILLSITE	93-637330				A MC 327737	21	T1N	R14E
FUTURE 90 MILLSITE	93-637331				A MC 327738	21	T1N	R14E
FUTURE 91 MILLSITE	93-637332				A MC 327739	21	T1N	R14E
FUTURE 92 MILLSITE	93-637333				A MC 327740	21	T1N	R14E
FUTURE 93 MILLSITE	93-637334				A MC 327741	21	T1N	R14E
FUTURE 94 MILLSITE	93-637335				A MC 327742	28	T1N	R14E
FUTURE 95 MILLSITE	93-637336				A MC 327743	28	T1N	R14E
FUTURE 96 MILLSITE	93-637337				A MC 327744	28	T1N	R14E
FUTURE 97 MILLSITE	93-637338				A MC 327745	28	T1N	R14E
FUTURE 98 MILLSITE	93-637339				A MC 327746	21	T1N	R14E
FUTURE 99 MILLSITE	93-637340				A MC 327747	21	T1N	R14E
FUTURE 100 MILLSITE	93-637341				A MC 327748	21	T1N	R14E
FUTURE 101 MILLSITE	93-637342				A MC 327749	21	T1N	R14E
FUTURE 102 MILLSITE	93-637343				A MC 327750	21	T1N	R14E
FUTURE 103 MILLSITE	93-637344				A MC 327751	21	T1N	R14E
FUTURE 104 MILLSITE	93-637345				A MC 327752	21	T1N	R14E
FUTURE 105 MILLSITE	93-637346				A MC 327753	21	T1N	R14E
FUTURE 107 MILLSITE	93-637348				A MC 327755	21	T1N	R14E
FUTURE 108 MILLSITE	93-637349				A MC 327756	21	T1N	R14E
FUTURE 109 MILLSITE	93-637350				A MC 327757	21	T1N	R14E
FUTURE 110 MILLSITE	93-637351				A MC 327758	21	T1N	R14E
FUTURE 111 MILLSITE	93-637352				A MC 327759	28	T1N	R14E
FUTURE 112 MILLSITE	93-637353				A MC 327760	28	T1N	R14E
FUTURE 113 MILLSITE	93-637354				A MC 327761	28	T1N	R14E
FUTURE 114 MILLSITE	93-637355				A MC 327762	28	T1N	R14E
FUTURE 115 MILLSITE	93-637356				A MC 327763	22	T1N	R14E
FUTURE 116 MILLSITE	93-637357				A MC 327764	22	T1N	R14E
FUTURE 117 MILLSITE	93-637358				A MC 327765	22	T1N	R14E
FUTURE 118 MILLSITE	93-637359				A MC 327766	22	T1N	R14E
FUTURE 119 MILLSITE	93-637360				A MC 327767	22	T1N	R14E
FUTURE 120 MILLSITE	93-637361				A MC 327768	22	T1N	R14E
FUTURE 121 MILLSITE	93-637362				A MC 327769	22	T1N	R14E
FUTURE 122 MILLSITE	93-637363				A MC 327770	22	T1N	R14E
FUTURE 123 MILLSITE	93-637364				A MC 327771	22	T1N	R14E
FUTURE 124 MILLSITE	93-637365				A MC 327772	22	T1N	R14E
FUTURE 125 MILLSITE	93-637366				A MC 327773	22	T1N	R14E
FUTURE 126 MILLSITE	93-637367				A MC 327774	22	T1N	R14E
FUTURE 127 MILLSITE	93-637368				A MC 327775	22	T1N	R14E
FUTURE 128 MILLSITE	93-637369				A MC 327776	27	T1N	R14E
FUTURE 129 MILLSITE	93-637370				A MC 327777	27	T1N	R14E
FUTURE 130 MILLSITE	93-637371				A MC 327778	27	T1N	R14E
FUTURE 131 MILLSITE	93-637372				A MC 327779	27	T1N	R14E
FUTURE 132 MILLSITE	93-637373				A MC 327780	22	T1N	R14E

ENTERED INTO COMPUTER

9/24/02 ab

EXHIBIT "A" (Continued)

RECEIVED
B.L.M. AZ STATE OFFICE

2002 JUL 16 P 3:00

NAME OF LAND	ORIGINAL RECORDATION		AMENDED RECORDATION		BLM SERIAL NO.	LEGAL DESCRIPTION		
	BOOK	PAGE	BOOK	PAGE		SEC.	TWP	RANGE
FUTURE 133 MILLSITE	93-637374				A MC 327781	22	T1N	R14E
FUTURE 134 MILLSITE ARIZONA	93-637375				A MC 327782	22	T1N	R14E
FUTURE 135 MILLSITE	93-637376				A MC 327783	22	T1N	R14E
FUTURE 136 MILLSITE	93-637377				A MC 327784	22	T1N	R14E
FUTURE 137 MILLSITE	93-637378				A MC 327785	22	T1N	R14E
FUTURE 138 MILLSITE	93-637379				A MC 327786	22	T1N	R14E
FUTURE 139 MILLSITE	93-637380				A MC 327787	22	T1N	R14E
FUTURE 140 MILLSITE	93-637381				A MC 327788	22	T1N	R14E
FUTURE 141 MILLSITE	93-637382				A MC 327789	22	T1N	R14E
FUTURE 142 MILLSITE	93-637383				A MC 327790	22	T1N	R14E
FUTURE 143 MILLSITE	93-637384				A MC 327791	22	T1N	R14E
FUTURE 144 MILLSITE	93-637385				A MC 327792	22	T1N	R14E
FUTURE 145 MILLSITE	93-637386				A MC 327793	27	T1N	R14E
FUTURE 146 MILLSITE	93-637387				A MC 327794	27	T1N	R14E
FUTURE 147 MILLSITE	93-637388				A MC 327795	27	T1N	R14E
FUTURE 148 MILLSITE	93-637389				A MC 327796	27	T1N	R14E
FUTURE 149 MILLSITE	93-637390				A MC 327797	22	T1N	R14E
FUTURE 150 MILLSITE	93-637391				A MC 327798	22	T1N	R14E
FUTURE 151 MILLSITE	93-637392				A MC 327799	22	T1N	R14E
FUTURE 152 MILLSITE	93-637393				A MC 327800	22	T1N	R14E
FUTURE 153 MILLSITE	93-637394				A MC 327801	22	T1N	R14E
FUTURE 154 MILLSITE	93-637395				A MC 327802	22	T1N	R14E
FUTURE 155 MILLSITE	93-637396				A MC 327803	22	T1N	R14E
FUTURE 156 MILLSITE	93-637397				A MC 327804	22	T1N	R14E
FUTURE 157 MILLSITE	93-637398				A MC 327805	22	T1N	R14E
FUTURE 162 MILLSITE	93-637403				A MC 327810	27	T1N	R14E
FUTURE 163 MILLSITE	93-637404				A MC 327811	27	T1N	R14E
FUTURE 164 MILLSITE	93-637405				A MC 327812	27	T1N	R14E
FUTURE 165 MILLSITE	93-637406				A MC 327813	27	T1N	R14E
FUTURE 166 MILLSITE	93-637407				A MC 327814	22	T1N	R14E
FUTURE 167 MILLSITE	93-637408				A MC 327815	22	T1N	R14E
FUTURE 168 MILLSITE	93-637409				A MC 327816	22	T1N	R14E
FUTURE 169 MILLSITE	93-637410				A MC 327817	22	T1N	R14E
FUTURE 170 MILLSITE	93-637411				A MC 327818	22	T1N	R14E
FUTURE 171 MILLSITE	93-637412				A MC 327819	22	T1N	R14E
FUTURE 172 MILLSITE	93-637413				A MC 327820	22	T1N	R14E
FUTURE 173 MILLSITE	93-637414				A MC 327821	22	T1N	R14E
FUTURE 174 MILLSITE	93-637415				A MC 327822	22	T1N	R14E
FUTURE 179 MILLSITE	93-637420				A MC 327827	27	T1N	R14E
FUTURE 180 MILLSITE	93-637421				A MC 327828	27	T1N	R14E
FUTURE 181 MILLSITE	93-637422				A MC 327829	27	T1N	R14E
FUTURE 182 MILLSITE	93-637423				A MC 327830	27	T1N	R14E
FUTURE 183 MILLSITE	93-637424				A MC 327831	22	T1N	R14E
FUTURE 184 MILLSITE	93-637425				A MC 327832	22	T1N	R14E
FUTURE 185 MILLSITE	93-637426				A MC 327833	22	T1N	R14E
FUTURE 186 MILLSITE	93-637427				A MC 327834	22	T1N	R14E
FUTURE 187 MILLSITE	93-637428				A MC 327835	22	T1N	R14E
FUTURE 188 MILLSITE	93-637429				A MC 327836	22	T1N	R14E
FUTURE 189 MILLSITE	93-637430				A MC 327837	22	T1N	R14E
FUTURE 190 MILLSITE	93-637431				A MC 327838	22	T1N	R14E
FUTURE 191 MILLSITE	93-637432				A MC 327839	22	T1N	R14E
FUTURE 192 MILLSITE	93-637433				A MC 327840	22	T1N	R14E

ENTERED INTO COMPUTER

9/26/02 DB

NAME OF CLAIM	ORIGINAL RECORDATION		AMENDED RECORDATION		BLM SERIAL NO.	LEGAL DESCRIPTION		
	BOOK	PAGE	BOOK	PAGE		SEC.	TWP	RANGE
FUTURE 193 MILLSITE	93-637434				A MC 327841	22	T1N	R14E
FUTURE 195 MILLSITE	93-637436				A MC 327843	22	T1N	R14E
FUTURE 196 MILLSITE	93-637437				A MC 327844	27	T1N	R14E
FUTURE 197 MILLSITE	93-637438				A MC 327845	27	T1N	R14E
FUTURE 198 MILLSITE	93-637439				A MC 327846	27	T1N	R14E
FUTURE 199 MILLSITE	93-637440				A MC 327847	27	T1N	R14E
FUTURE 200 MILLSITE	93-637441				A MC 327848	28	T1N	R14E
FUTURE 201 MILLSITE	93-637442				A MC 327849	28	T1N	R14E
FUTURE 202 MILLSITE	93-637443				A MC 327850	27	T1N	R14E
FUTURE 203 MILLSITE	93-637444				A MC 327851	27	T1N	R14E
FUTURE 204 MILLSITE	93-637445				A MC 327852	27	T1N	R14E
FUTURE 206 MILLSITE	93-637447				A MC 327854	27	T1N	R14E
FUTURE 207 MILLSITE	93-637448				A MC 327855	27	T1N	R14E
CMC-OX 15	94-647102				A MC 330826	2	T1S	R14E
CMC-OX 16	94-647103				A MC 330827	2	T1S	R14E
CMC-OX 17	94-647104				A MC 330828	2	T1S	R14E
CMC-OX 18	94-647105				A MC 330829	2	T1S	R14E
CMC-OX 19	94-647106				A MC 330830	2	T1S	R14E
CMC-OX 20	94-647107				A MC 330831	2	T1S	R14E
CMC-OX 21	94-647108				A MC 330832	2	T1S	R14E
CMC-OX 22	94-647109				A MC 330833	2	T1S	R14E
CMC-OX 23	94-647110				A MC 330834	2	T1S	R14E
CMC-OX 24	94-647111				A MC 330835	2	T1S	R14E
CMC-OX 25	94-647112		94-650891		A MC 330836	3	T1S	R14E
CMC-OX 26	94-647113		94-650892		A MC 330837	3	T1S	R14E
CMC-OX 27	94-647114		94-650893		A MC 330838	2	T1S	R14E
CMC-OX 31	94-647115				A MC 330839	3	T1S	R14E
CMC-OX 32	94-647116				A MC 330840	3	T1S	R14E
CMC-OX 33	94-647117				A MC 330841	3	T1S	R14E
CMC-OX 34	94-647118				A MC 330842	3	T1S	R14E
CMC-OX 35	94-647119				A MC 330843	3	T1S	R14E
CMC-OX 36	94-647120				A MC 330844	3	T1S	R14E
CMC-OX 37	94-647121				A MC 330845	2	T1S	R14E
CMC-OX 38	94-647122				A MC 330846	2	T1S	R14E
CMC-OX 39	94-647123				A MC 330847	2	T1S	R14E
CMC-OX 40	94-647124				A MC 330848	2	T1S	R14E
CMC-OX 41	94-647125				A MC 330849	2	T1S	R14E
CMC-OX 45	94-647126				A MC 330850	10	T1S	R14E
CMC-OX 46	94-647127				A MC 330851	10	T1S	R14E
CMC-OX 47	94-647128				A MC 330852	10	T1S	R14E
CMC-OX 48	94-647129				A MC 330853	10	T1S	R14E
CMC-OX 49	94-647130				A MC 330854	10	T1S	R14E
CMC-OX 50	94-647131				A MC 330855	10	T1S	R14E
CMC-OX 51	94-647132				A MC 330856	11	T1S	R14E
CMC-OX 52	94-647133				A MC 330857	11	T1S	R14E
CMC-OX 53	94-647134				A MC 330858	11	T1S	R14E
CMC-OX 54	94-647135				A MC 330859	11	T1S	R14E
CMC-OX 55	94-647136				A MC 330860	11	T1S	R14E
QUARTZ SITE 102	95-660238				A MC 333430	21	T1N	R14E
QUARTZ SITE 103	95-660239				A MC 333431	21	T1N	R14E
QUARTZ SITE 104	95-660240				A MC 333432	21	T1N	R14E
QUARTZ SITE 105	95-660241				A MC 333433	21	T1N	R14E

ENTERED INTO COMPUTER

9/26/02 AB

<u>NAME OF CLAIM</u>	<u>ORIGINAL RECORDATION BOOK PAGE</u>	<u>AMENDED RECORDATION BOOK PAGE</u>	<u>BLM SERIAL NO.</u>	<u>LEGAL DESCRIPTION SEC. TWP RANGE</u>
QUARTZ SITE 106	95-660242		A MC 333434	21 T1N R14E
QUARTZ SITE 107	95-660243		A MC 333435	21 T1N R14E
QUARTZ SITE 108	95-660244		A MC 333436	20 T1N R14E
QUARTZ SITE 109	95-660245		A MC 333437	20 T1N R14E
QUARTZ SITE 121	95-660256		A MC 333438	16 T1N R14E
QUARTZ SITE 126	95-660261		A MC 333443	16 T1N R14E
QUARTZ SITE 127	95-660262		A MC 333444	16 T1N R14E
QUARTZ SITE NO. 11 (A)	466 181		A MC 35802	21 T1N R14E
QUARTZ SITE NO. 12 (A)	466 180		A MC 35803	21 T1N R14E
QUARTZ SITE NO. 13 (A)	466 179		A MC 35804	21 T1N R14E
QUARTZ SITE NO. 14 (A)	466 178		A MC 35805	21 T1N R14E
RIDGE 15	344 656		A MC 49453	36 T1N R14E

RECEIVED
B.L.M. AZ STATE OFFICE
2002 JUL 16 P 3:00
PHOENIX, ARIZONA

ENTERED INTO COMPUTER

9/26/02 AB

United States Department of the Interior
Bureau of Land Management
 BUSINESS & SUPPORT SVCS DIV
 222 N CENTRAL AVE
 PHOENIX, AZ 85004 -2203
 Phone: (602) 417-9200

Receipt	
No:	523635

Transaction #: 547709	
Date of Transaction: 07/16/2002	
CUSTOMER:	PHELPS DODGE CORP ONE N CENTRAL AVE 17TH FLOOR PHOENIX, AZ 85004

LINE #	QTY	DESCRIPTION	REMARKS	UNIT PRICE	TOTAL
1	1.00	LOCATABLE MINERALS / MINING CLAIMS-NOT NEW-UNADJUD, ONE AUTH NO. ONLY / MINING CLAIM MONEY RECEIVED (455) CASES: AMC51319/\$67800.00	MAINT 2003 (678)	- n/a -	67800.00
TOTAL:					\$67,800.00

PAYMENT INFORMATION					
1	AMOUNT:	\$67,800.00	POSTMARKED:	N/A	
	TYPE:	CHECK	RECEIVED:	07/16/2002	
	CHECK NO:	096909			
	NAME:	PHELPS DODGE CORP ONE N CENTRAL AVE 17TH FLOOR PHOENIX AZ 85004			

REMARKS

This receipt was generated by the automated BLM Collections and Billing System and is a paper representation of a portion of the official electronic record contained therein.

L. Steve Wagner, LLC
P. O. Box 612
Brighton, CO 80601

August 17, 2001

Via Overnight Courier

Bureau of Land Management
Arizona State Office
222 N. Central Avenue
Phoenix, AZ 85004-2203

RE: Maintenance Fees for Unpatented Mining Claims

Gentlemen:

Enclosed with this letter are an *Affidavit of Payment of Maintenance Fees and Notice of Intention to Hold Mining Claims* and a check for \$48,300 representing payment in the sum of \$100 for each of the unpatented mining claims in the Carlota claim group. This payment represents payment of the federal annual mining claim maintenance fees for the assessment year beginning at noon on September 1, 2001, and ending at noon on September 1, 2002. The full names of the claims and the BLM mining claim serial numbers assigned to the claims for which the fees are paid are described on the Exhibit A attached to the Affidavit.

The claims are owned or leased by Carlota Copper Company, whose mailing address is 1306 Live Oak St., P.O. Box 1009, Miami, AZ 85539.

Please return the receipt for this payment and the original copy of this Affidavit showing the BLM Received Date Stamp to me in the enclosed postage prepaid envelope at your earliest convenience. If it is not possible to return the original affidavit to me please advise me immediately.

If you have any questions concerning payment of the fees and the information filing; or if you determine that the fees or information filing are inadequate in any respect, please contact me at (303) 659-5072.

Sincerely,


L. Steve Wagner
Legal Counsel

Enclosures

ENTERED IN COMPUTER

10/23/01 DWH

2001 AUG 20 P 2 04

LAND MANAGEMENT

EXHIBIT A

CARLOTA

CARLOTA COPPER COMPANY

Unpatented mining claims situated in Sections 25, 26, 35, and 36,
Township 1 North, Range 13 East, G&SRB&M,
Globe-Miami Mining District, Gila and Pinal Counties, Arizona

RECEIVED
 BUREAU OF
 LAND MANAGEMENT
 2001 AUG 20 PM 2:04
 STATE OF ARIZONA
 HERBERT H. HOOPER, GOVERNOR

CLAIM NAMES AND NUMBERS

<u>Name</u>	<u>Date Located</u>	<u>Date Recorded</u>	<u>County</u> <u>Recordation</u> <u>Docket Page</u>	<u>Date</u> <u>Filed w/BLM</u>	<u>BLM AMC</u> <u>Serial No.</u>
Gila County:					
Grizzly #1	7/18/89	7/24/89	774 120	9/1/89	298647 ✓
Amended		11/22/89	785 119	12/13/89	
Grizzly #2	7/18/89	7/24/89	774 123	9/1/89	298648 ✓
Amended		11/22/89	785 119	12/13/89	
Grizzly #3	7/18/89	7/24/89	774 126	9/1/89	298649 ✓
Amended		11/22/89	785 119	12/13/89	
Grizzly #4	7/18/89	7/24/89	774 129	9/1/89	298650 ✓
Amended		11/22/89	785 119	12/13/89	
Pinal County:					
		8/22/89	1625 631	9/1/89	
		11/22/89	1642 209	12/13/89	
Gila County:					
Grizzly #5	7/18/89	7/24/89	774 132	9/1/89	298651 ✓
Amended		11/22/89	785 119	12/13/89	
Pinal County:					
		8/22/89	1625 634	9/1/89	
		11/22/89	1642 209	12/13/89	
Gila County:					
Grizzly #6	7/18/89	7/24/89	774 135	9/1/89	298652 ✓
Amended		11/22/89	785 119	12/13/89	
Grizzly #7	7/18/89	7/24/89	774 138	9/1/89	298653 ✓
Amended		11/22/89	785 119	12/13/89	
Grizzly #8	7/18/89	7/24/89	774 141	9/1/89	298654 ✓
Amended		11/22/89	785 119	12/13/89	
Grizzly #9	7/18/89	7/24/89	774 144	9/1/89	298655 ✓
Amended		11/22/89	785 119	12/13/89	
Grizzly #10	7/18/89	7/24/89	774 147	9/1/89	298656 ✓
Amended		11/22/89	785 119	12/13/89	
Grizzly #11	7/18/89	7/24/89	774 150	9/1/89	298657 ✓
Amended		11/22/89	785 119	12/13/89	
Grizzly #12	7/18/89	7/24/89	774 153	9/1/89	298658 ✓
Amended		11/22/89	785 119	12/13/89	
Pinal County:					
	7/18/89	8/22/89	1625 637	9/1/89	
		11/22/89	1642 209	12/13/89	
Gila County:					
Grizzly #13	7/18/89	7/24/89	774 156	9/1/89	298659 ✓
Amended		11/22/89	785 119	12/13/89	
Grizzly #14	7/18/89	7/24/89	774 159	9/1/89	298660 ✓
Amended		11/22/89	785 119	12/13/89	

14

Unpatented Mining Claims located in the Pinto Creek (Miami) Mining District,
in Sections 26, 27, 34, 35, and 36, T1N, R13E,
and Sections 1, 2, 11, and 12, T1S, R13E, G&SRB&M,
Gila and Pinal Counties, Arizona

RECEIVED
 BUREAU OF
 LAND MANAGEMENT
 2001 AUG 20 2:04
 STATE OFFICE
 PHOENIX, ARIZONA

Claim Name	Loc. Date	Original County	Original Recordation		Amended Recordation		BLM AMC Serial No.
			Book	Page	Book	Page	
Tip Top	3/2/29	Pinal	45	142	648	830	52265 ✓
Tip Top #1	8/1/30	Pinal	46	275			52266 ✓
Tip Top 2	3/2/29	Pinal	45	144	648	831	52267 ✓
Tip Top 3	3/10/29	Pinal	45	145	648	832	52268 ✓
Tip Top #4	8/1/30	Pinal	46	301			52269 ✓
Eder #10	4/21/69	Pinal	569	819			52270 ✓
Eder #11	4/21/69	Pinal	569	820			52271 ✓
Eder #12	4/21/69	Pinal	569	821			52272 ✓
Eder 14	9/27/71	Pinal	645	51			52274 ✓
		Gila	308	309			
Eder 15	9/27/71	Pinal	645	52			52275 ✓
		Gila	308	310			
Eder 16	9/27/71	Pinal	645	53	721	95	52276 ✓
		Gila	308	311	348	10	
Eder 17	9/27/71	Pinal	645	54	721	96	52277 ✓
		Gila	308	312	348	9	
Eder 18	9/27/71	Pinal	710	228			52278 ✓
		Gila	308	313			
Eder 19	9/27/71	Pinal	710	229	721	715	52279 ✓
		Gila	308	314	348	275	
Eder 22	9/27/71	Pinal	645	56			52280 ✓
		Gila	308	317			
Eder #23	1/4/73	Pinal	691	416			52281 ✓
Eder 27	9/11/73	Pinal	720	440			52282 ✓
Eder 34	6/14/73	Pinal	710	926			52285 ✓
Eder 35	6/14/73	Pinal	710	927			52286 ✓
Eder 36	6/14/73	Pinal	710	928			52287 ✓
Eder 39	6/13/73	Pinal	710	931			52289 ✓
Eder 40	6/14/73	Pinal	710	932			52290 ✓
Eder 43	6/13/73	Pinal	710	935			52292 ✓
Eder 44	6/14/73	Pinal	710	936			52293 ✓
Eder 45	6/13/73	Pinal	710	937			52294 ✓
Eder 46	6/13/73	Pinal	710	938			52295 ✓
Eder 47	6/13/73	Pinal	710	939			52296 ✓
Eder 48	6/13/73	Pinal	710	940	721	97	52297 ✓
Eder 49	6/12/73	Pinal	710	941			52298 ✓
Eder 50	6/12/73	Pinal	710	942			52299 ✓
Eder 51	6/12/73	Pinal	710	943			52300 ✓
Eder 52	6/12/73	Pinal	710	944			52301 ✓
Eder 53	6/12/73	Pinal	710	945			52302 ✓
Eder 54	6/13/73	Pinal	710	946			52303 ✓
		Gila	341	802			
Eder 55	6/13/73	Pinal	710	947			52304 ✓
		Gila	341	803			
Eder 56	6/13/73	Pinal	710	948			52305 ✓
		Gila	341	804			

36

Claim Name	Original		Original		Amended		Serial No.
	Loc. Date	County	Book	Page	Book	Page	
Eder 57	6/12/73	Pinal	710	949	721	98	52306 ✓
		Gila	341	805	348	8	
Eder 59	6/14/73	Pinal	710	951			52307 ✓
		Gila	341	807			
Eder 62	9/7/73	Pinal	721	716			52308 ✓
Eder 63	9/7/73	Pinal	721	717			52309 ✓
		Gila	348	276			
Eder 64	9/7/73	Pinal	721	718			52310 ✓
		Gila	348	277			
Eder 65	9/7/73	Pinal	721	719			52311 ✓
		Gila	348	278			
Eder 66	9/7/73	Pinal	721	720			52312 ✓
		Gila	348	279			
Eder 67	9/7/73	Pinal	721	721			52313 ✓
		Gila	348	280			
Eder 68	9/7/73	Pinal	721	722			52314 ✓
		Gila	348	281			
Eder 69	9/7/73	Pinal	721	723			52315 ✓
		Gila	348	282			
Eder 70	9/24/73	Gila	348	283			52316 ✓
Ghost 16	12/29/66	Pinal	497	450			52317 ✓
Ghost 27	3/10/64	Pinal	387	137			52318 ✓
Ghost 28	5/18/64	Pinal	387	138			52319 ✓
Ghost 29	3/10/64	Pinal	387	139			52320 ✓
Ghost 30	5/18/64	Pinal	387	140			52321 ✓
Ghost 31	3/10/64	Pinal	387	141			52322 ✓
Ghost 32	12/29/66	Pinal	497	451			52323 ✓
Ghost 38	12/29/66	Pinal	497	452			52326 ✓
Ghost 40	12/29/66	Pinal	497	453			52327 ✓
Ghost 48	12/29/66	Pinal	497	455			52329 ✓
Ghost 50	12/29/66	Pinal	497	456			52330 ✓
Ghost 61	3/12/64	Pinal	387	165			52331 ✓
Ghost 62	3/12/64	Pinal	387	166			52332 ✓
Ghost 63	3/12/64	Pinal	387	167			52333 ✓
Ghost 42	12/29/66	Pinal	497	454			52328 ✓
Ghost 66	3/12/64	Pinal	387	170			52336 ✓
Ghost 90	12/29/66	Pinal	497	457			52337 ✓
Ghost 93	3/16/64	Pinal	387	194			52340 ✓
Ghost 95	3/16/64	Pinal	387	195			52342 ✓
Ghost 97	3/16/64	Pinal	387	196			52344 ✓
Ghost 99	3/16/64	Pinal	387	197			52346 ✓
Ghost 131	9/23/65	Pinal	429	515			52365 ✓
Ghost 132	9/23/65	Pinal	429	516			52366 ✓
Ghost 133	9/23/65	Pinal	429	517			52367 ✓
Ghost 134	9/23/65	Pinal	429	518			52368 ✓
Ghost 135	9/23/65	Pinal	429	519			52369 ✓
Ghost 136	9/23/65	Pinal	429	520			52370 ✓
Ghost 137	9/23/65	Pinal	429	521			52371 ✓

2001
 LAM
 BLM AMG
 Serial No.

39

Claim Name	Original Loc. Date	County	Original Recordation		Amended Recordation		BLM AMC Serial No.
			Book	Page	Book	Page	
Ghost 140	4/15/64	Pinal	387	209			52372
Ghost 141	4/15/64	Pinal	387	210			52373
Ghost 142	4/15/64	Pinal	387	211			52374
Ghost 143	4/15/64	Pinal	387	212			52375
Ghost 144	4/15/64	Pinal	387	213			52376
Cap 130	7/24/30	Pinal	46	311			52386
Cap 131	7/25/30	Pinal	46	311			52387
"Moon Rise"	2/15/1899	Gila	6	401			52388
Promoter	11/14/29	Gila	44	5	348	7	52389
Stars and Stripes	1/1/02	Gila	7	466	308	307	52390
Providence	7/1/28	Gila	40	444	309	649	52391
Eder 71	11/24/87	Gila	726	416			279919
Eder 72	11/24/87	Gila	726	419			279920
Eder 73	11/24/87	Gila	726	422			279921
		Pinal	1497	441			
Eder 74	11/24/87	Pinal	1497	443			279922
Eder 75	11/24/87	Pinal	1497	445			279923
Eder 76	11/24/87	Pinal	1497	447			279924

Unpatented mining claims situated in
 Sections 4, 5, 6, 7, Township 1 South, Range 14 East;
 Sections 1, 2, 11, 12, Township 1 South, Range 13 East;
 Section 31, Township 1 North, Range 14 East;
 Sections 14, 15, 22, 23, 25, 26, 27, Township 1 North, Range 13 East,
 G&SRB&M, Globe-Miami Mining District, Gila and Pinal Counties, Arizona

CLAIM NAMES AND NUMBERS

Name	Date Located	Date Recorded	County	County Recordation Docket Page	Date Filed w/BLM	BLM AMC Serial No.
Kelly #1	1/26/92	3/12/92	Gila	860 997	4/16/92	320760
Kelly #2	1/26/92	3/12/92	Gila	860 1000	4/16/92	320761
Kelly #3	1/26/92	3/12/92	Gila	861 01	4/16/92	320762
Kelly #4	1/26/92	3/12/92	Gila	861 04	4/16/92	320763
Kelly #5	1/26/92	3/12/92	Gila	861 07	4/16/92	320764
Kelly #6	1/28/92	3/12/92	Gila	861 10	4/16/92	320765
Kelly #7	1/26/92	3/12/92	Gila	861 13	4/16/92	320766
Kelly #8	1/28/92	3/12/92	Gila	861 16	4/16/92	320767
Kelly #9	1/26/92	3/12/92	Gila	861 19	4/16/92	320768
Kelly #10	1/28/92	3/12/92	Gila	861 22	4/16/92	320769
Kelly #11	1/26/92	3/12/92	Gila	861 25	4/16/92	320770

RECEIVED
 RECORDS SECTION
 LAND MANAGEMENT
 2001 AUG 20 P 2:04

28

Name	Date Located	Date Recorded	County	County Recordation Docket	Page	Date Filed, w/BLM	BLM AMC Serial No.
Kelly #12	1/28/92	3/12/92	Gila	861	28	4/16/92	320771
Kelly #13	1/26/92	3/12/92	Gila	861	31	4/16/92	320772
Kelly #14	1/28/92	3/12/92	Gila	861	34	4/16/92	320773
Kelly #15	1/28/92	3/12/92	Gila	861	37	4/16/92	320774
Kelly #16	1/28/92	3/12/92	Gila	861	40	4/16/92	320775
Kelly #17	1/28/92	3/12/92	Gila	861	43	4/16/92	320776
Kelly #18	1/28/92	3/12/92	Gila	861	46	4/16/92	320777
Kelly #19	1/28/92	3/12/92	Gila	861	49	4/16/92	320778
Kelly #20	1/26/92	3/12/92	Gila	861	52	4/16/92	320779
Kelly #21	1/27/92	3/12/92	Gila	861	55	4/16/92	320780
Kelly #22	1/27/92	3/12/92	Gila	861	58	4/16/92	320781
Kelly #23	1/27/92	3/12/92	Gila	861	61	4/16/92	320782
Kelly #24	1/27/92	3/12/92	Gila	861	64	4/16/92	320783
Kelly #25	1/27/92	3/12/92	Gila	861	67	4/16/92	320784
Kelly #26	1/27/92	3/12/92	Gila	861	70	4/16/92	320785
Kelly #27	1/29/92	3/12/92	Gila Pinal	861 1809	73 641	4/16/92	320786
Kelly #28	1/29/92	3/12/92	Gila Pinal	861 1809	76 643	4/16/92	320787
Kelly #29	1/29/92	3/12/92	Gila Pinal	861 1809	79 645	4/16/92	320788
Kelly #30	1/29/92	3/12/92	Gila	861	82	4/16/92	320789
Kelly #31-A	7/11/92	8/06/92 8/13/92	Gila Pinal	877 1845	747 922	8/27/92	324206
Kelly #32	1/29/92	3/12/92	Gila	861	88	4/16/92	320791
Kelly #33	1/29/92	3/12/92	Pinal	1809	649	4/16/92	320792
Kelly #34	1/29/92	3/12/92	Gila Pinal	861 1809	91 651	4/16/92	320793
Kelly #35	1/29/92	3/12/92	Pinal	1809	653	4/16/92	320794
Kelly #36	1/29/92	3/12/92	Gila Pinal	861 1809	94 655	4/16/92	320795
Kelly #37	1/28/92	3/12/92	Pinal	1809	657	4/16/92	320796
Kelly #38	1/28/92 1/29/92	3/12/92 3/12/92	Gila Pinal	861 1809	97 659	4/16/92	320797
Kelly #39	1/28/92	3/12/92	Pinal	1809	661	4/16/92	320798
Kelly #40	1/31/92	3/12/92	Pinal	1809	663	4/16/92	320799
Kelly #53	1/30/92	3/12/92	Pinal	1809	671	4/16/92	320803

2001 AUG 20 P 2:04

30

<u>Name</u>	<u>Date Located</u>	<u>Date Recorded</u>	<u>County</u>	<u>County Recordation Docket Page</u>		<u>Date Filed w/BLM</u>	<u>BLM AMC Serial No.</u>
Kelly #57	1/30/92	3/12/92	Pinal	1809	673	4/16/92	320804
Kelly #58	1/30/92	3/12/92	Pinal	1809	675	4/16/92	320805
Kelly #59	1/30/92	3/12/92	Pinal	1809	677	4/16/92	320806
Kelly #60	1/30/92	3/12/92	Pinal	1809	679	4/16/92	320807
Kelly #66	1/30/92	3/12/92	Pinal	1809	691	4/16/92	320813
Kelly #67	1/30/92	3/12/92	Pinal	1809	693	4/16/92	320814
Kelly #68	1/30/92	3/12/92	Pinal	1809	695	4/16/92	320815
Kelly #71	1/30/92	3/12/92	Pinal	1809	697	4/16/92	320816
Kelly #72	1/30/92	3/12/92	Pinal	1809	699	4/16/92	320817
Kelly #73	1/30/92	3/12/92	Pinal	1809	701	4/16/92	320818
Kelly #83	2/01/92	3/12/92	Pinal	1809	721	4/16/92	320828
Kelly #84	2/01/92	3/12/92	Pinal	1809	723	4/16/92	320829
Kelly #86	2/01/92	3/12/92	Pinal	1809	727	4/16/92	320831
Kelly #87	2/01/92	3/12/92	Pinal	1809	729	4/16/92	320832
Kelly #89	2/01/92	3/12/92	Pinal	1809	733	4/16/92	320834
Kelly #90	2/01/92	3/12/92	Pinal	1809	735	4/16/92	320835
Kelly #91	2/02/92	3/12/92	Pinal	1809	737	4/16/92	320836
Kelly #92	2/02/92	3/12/92	Gila Pinal	861 1809	100 739	4/16/92	320837
Kelly #93	2/02/92	3/12/92	Gila Pinal	861 1809	103 741	4/16/92	320838
Kelly #94	2/02/92	3/12/92	Gila	861	106	4/16/92	320839
Kelly #95	2/02/92	3/12/92	Gila Pinal	861 1809	109 743	4/16/92	320840
Kelly #96	2/02/92	3/12/92	Gila Pinal	861 1809	112 745	4/16/92	320841
Kelly #97	2/02/92	3/12/92	Gila	861	115	4/16/92	320842
Kelly #98	2/02/92	3/12/92	Gila	861	118	4/16/92	320843
Kelly #99	2/02/92	3/12/92	Gila	861	121	4/16/92	320844
Kelly #100	2/04/92	3/12/92	Gila	861	124	4/16/92	320845
Kelly #101	10/31/92	12/14/92	Gila	892	489	1/19/93	325818
Kelly #103	10/31/92	12/14/92	Gila	892	495	1/19/93	325820
Kelly #104	10/31/92	12/14/92	Gila	892	498	1/19/93	325821
Kelly #105	10/31/92	12/14/92	Gila	892	501	1/19/93	325822
Kelly #106	10/31/92	12/14/92	Gila	892	504	1/19/93	325823
Kelly #107	10/31/92	12/14/92	Gila	892	507	1/19/93	325824
Kelly #112	10/31/92	12/14/92	Gila	892	522	1/19/93	325829
Kelly #113	10/31/92	12/14/92	Gila	892	525	1/19/93	325830
Kelly #114	10/31/92	12/14/92	Gila	892	528	1/19/93	325831
Kelly #115	10/31/92	12/14/92	Gila	892	531	1/19/93	325832

2001 AUG 20 P 2:04

36

Name	Date	Date	County	County		Date	BLM/AMC
	Located	Recorded		Recordation	Docket Page	Filed w/BLM	Serial No.
Kelly #120	11/9/92	12/14/92	Gila	892	546	1/19/93	325837
Kelly #121	11/9/92	12/14/92	Gila	892	549	1/19/93	325838
Kelly #122	11/9/92	12/14/92	Gila	892	552	1/19/93	325839
Kelly #123	11/9/92	12/14/92	Gila	892	555	1/19/93	325840
Kelly #124	11/9/92	12/14/92	Gila	892	558	1/19/93	325841
Kelly #125	11/8/92	12/14/92	Gila	892	561	1/19/93	325842
Kelly #126	11/8/92	12/14/92	Gila	892	564	1/19/93	325843
Kelly #127	11/8/92	12/14/92	Gila	892	567	1/19/93	325844
Kelly #128	11/8/92	12/14/92	Gila	892	570	1/19/93	325845
			Pinal	1874	047		
Kelly #129	11/8/92	12/14/92	Gila	892	573	1/19/93	325846
Kelly #130	11/8/92	12/14/92	Gila	892	576	1/19/93	325847
Kelly #131	11/8/92	12/14/92	Gila	892	579	1/19/93	325848
Kelly #132	11/7/92	12/14/92	Gila	892	582	1/19/93	325849
			Pinal	1874	049		
Kelly #133	11/7/92	12/14/92	Gila	892	585	1/19/93	325850
Kelly #134	11/7/92	12/14/92	Gila	892	588	1/19/93	325851
Kelly #135	11/7/92	12/14/92	Gila	892	591	1/19/93	325852
Kelly #136	11/7/92	12/14/92	Gila	892	594	1/19/93	325853
			Pinal	1874	051		
Kelly #137	11/7/92	12/14/92	Gila	892	597	1/19/93	325854
			Pinal	1874	053		
Kelly #138	11/7/92	12/14/92	Gila	892	600	1/19/93	325855
Kelly #139	11/7/92	12/14/92	Gila	892	601	1/19/93	325856
Kelly #140	11/7/92	12/14/92	Gila	892	604	1/19/93	325857
Kelly #141	11/7/92	12/14/92	Gila	892	607	1/19/93	325858
Kelly #142	11/7/92	12/14/92	Gila	892	610	1/19/93	325859
Kelly #143	11/7/92	12/14/92	Gila	892	613	1/19/93	325860
Kelly #144	11/7/92	12/14/92	Gila	892	616	1/19/93	325861
Kelly #145	11/7/92	12/14/92	Gila	892	619	1/19/93	325862
Kelly #146	11/7/92	12/14/92	Gila	892	622	1/19/93	325863
Kelly #147	11/7/92	12/14/92	Gila	892	625	1/19/93	325864
Kelly #148	11/6/92	12/14/92	Gila	892	628	1/19/93	325865
Kelly #149	11/6/92	12/14/92	Gila	892	631	1/19/93	325866
Kelly #150	11/6/92	12/14/92	Gila	892	634	1/19/93	325867
Kelly #151	7/30/93	8/23/93	Gila	93-635862		8/23/93	327254
Kelly #152	7/30/93	8/23/93	Gila	93-635863		8/23/93	327255
Kelly #153	7/30/93	8/23/93	Gila	93-635864		8/23/93	327256
			Pinal	1936	617		
Kelly #154	7/30/93	8/23/93	Gila	93-635865		8/23/93	327257
			Pinal	1936	619		
Kelly #155	7/30/93	8/23/93	Gila	93-635866		8/23/93	327258
			Pinal	1936	621		

2001 AUG 20 P 2:04
 BLM/AMC
 Serial No.

Name	Date Located	Date Recorded	County	County Recordation Book	County Recordation Page	Date Filed w/BLM	BLM-AMC Serial No.
Kelly #156	7/30/93	8/23/93	Gila Pinal	93-635867 1936	623	8/23/93	327259 ✓
Kelly #157	7/30/93	8/23/93	Pinal	1936	625	8/23/93	327260 ✓
Kelly #158	7/30/93	8/23/93	Gila Pinal	93-635861 1936	627	8/23/93	327261 ✓
Kelly #159	7/30/93	8/23/93	Pinal	1936	629	8/23/93	327262
Kelly #160	7/30/93	8/23/93	Pinal	1936	631	8/23/93	327263
Kelly #161	7/30/93	8/23/93	Pinal	1936	633	8/23/93	327264
Kelly #162	7/30/93	8/23/93	Pinal	1936	635	8/23/93	327265
Kelly #163	7/30/93	8/23/93	Pinal	1936	637	8/23/93	327266 ✓

2001 AUG 20 P 2:05
 BLM-AMC
 Serial No.

Unpatented mining claims situated in Section 36, Township 1 North, Range 13 East;
 Section 31, Township 1 North, Range 14 East;
 Section 1, Township 1 South, Range 13 East;
 and Section 6, Township 1 South, Range 14 East,
 Globe-Miami Mining District, G&SRB&M, Gila County, Arizona.

Claim Name	Recorded		BLM Serial No.
	Book/Docket	Page	
Lizard No. 27	47	348	AMC 28018
Rejected No. 1	31	415	AMC 28020
Rejected No. 2	31	416	AMC 28019
Amended	52	374	
Rejected No. 3	53	184	AMC 28016 ✓
Rejected No. 4	493	569	AMC 97634 ✓
Rejected No. 5	493	571	AMC 97635 ✓
Rejected No. 6	493	573	AMC 97636 ✓
Rejected No. 7	493	575	AMC 97637 ✓
Rejected No. 8	493	577	AMC 97638 ✓
Rejected No. 9	493	579	AMC 97639 ✓
Rejected No. 10	493	581	AMC 97640 ✓
Rejected No. 11	493	583	AMC 97641 ✓
Rejected No. 12	493	585	AMC 97642 ✓
Rejected No. 13	493	587	AMC 97643 ✓

Unpatented Mining Claims located in the Pinto Creek (Miami) Mining District,
 in Section 36, T1N, R13E, G&SRB&M, Gila County, Arizona

Name	Location Date	County Recordation		BLM AMC Serial No.
		Book	Page	
Overside	9/1/39	48	70	27989 ✓
Amended	6/17/59	102	43	
Amended	5/23/93	909	127	
Crown Point Ext. No. 1	6/17/59	102	37	27990 ✓
Amended	5/23/93	909	131	

24

<u>Name</u>	<u>Location Date</u>	<u>County Recordation</u>		<u>BLM AMC Serial No.</u>
		<u>Book</u>	<u>Page</u>	
Crown Point Ext. No. 2	6/17/59	102	38	27991 /
Amended	5/23/93	909	133	
Old Abe	9/1/39	48	70	27992 /
Amended	6/17/59	102	39	
Amended	5/23/93	909	124	
Old Abe No. 1	10/1/39	48	82	27993 /
Amended	6/17/59	102	41	
Amended	5/23/93	909	129	

The above-listed claims are owned by:

Carlota Copper Company
1306 Live Oak St.
P.O. Box 1009
Miami, Arizona 85539

RECEIVED
 BUREAU OF
 LAND MANAGEMENT
 2001 AUG 20 P 2:05
 STATE OFFICE
 PHOENIX, ARIZONA

Unpatented Mining Claims located in the Pinto Creek (Miami) Mining District,
 in Section 36, T1N, R13E, G&SRB&M, Gila County, Arizona

<u>Name</u>	<u>Location Date</u>	<u>County Recordation</u>		<u>BLM AMC Serial No.</u>
		<u>Book</u>	<u>Page</u>	
Brewery	3/12/1892	4	145	39932 /
Amended	5/23/93	909	116	
Clipper	1/20/1906	1	286	39933 /
Amended	5/23/93	909	118	
Old Abe	9/1/39	48	70	39934 /
Amended	5/23/93	909	124	
Thomas Jefferson	9/1/39	48	71	39935 /
Amended	5/23/93	909	120	
Blue Jay Fraction	11/21/42	48	357	39936 /
Amended	5/23/93	909	122	
Vat	11/25/59	112	344	39937

The above-listed claims are owned by:

Recovery Resources Corporation
% Reliance Group Holdings, Inc.
55 E. 52nd Street
New York, NY 10055

9

<u>Name</u>	<u>Location Date</u>	<u>County Recordation Book Page</u>	<u>BLM AMC Serial No.</u>
Lost Knife #1	5/23/59	100 416	39938 /
Amended	3/17/68	230 418	
Lost Knife #2	10/28/59	108 133	39939 /
Amended	3/17/68	230 415	
Manganese Cap	5/06/65	176 507	39940 /
Amended	3/17/68	230 419	
Galena	5/06/65	176 508	39941 /
Amended	3/17/68	230 416	
Dew	6/1/68	237 635	39942 /
Lad	6/1/68	237 636	39943 /

The above-listed claims are owned by:

Sherwood B. Owens
 % Dr. Sherwood B. Owens, Jr.
 4060 N. Camino Ferreo
 Tucson, AZ 85750

Millsite Claims situated in Section 23 and 26,
 Township 1 North, Range 13 East, G&SRB&M
 Undesignated Mining District, Gila County, Arizona

RECEIVED
 FOREMAN OF
 LAID REFINANCEMENT
 2001 AUG 20 P 2:05
 STATE DEPARTMENT
 PROPERTY MANAGEMENT

<u>Name</u>	<u>Date Located</u>	<u>Date Recorded</u>	<u>County</u>	<u>County Recordation Docket Page</u>	<u>Date Filed w/BLM</u>	<u>BLM AMC Serial No.</u>
Sick-A-More #1	6/16/93	8/23/93	Gila	93-635858	8/23/93	327251 /
Sick-A-More #2	6/16/93	8/23/93	Gila	93-635859	8/23/93	327252 /
Sick-A-More #3	6/16/93	8/23/93	Gila	93-635860	8/23/93	327253 /

The above-listed claims are owned by:

Carlota Copper Company
 1306 Live Oak St.
 P.O. Box 1009
 Miami, Arizona 85539

9

CARLOTA COPPER COMPANY

Unpatented **Millsite** mining claims, situated in
 Sections 25, 26, 35, 36, T1N, R13E
 Section 31, T1N, R14E
 Section 1, T1S, R13E
 Section 6, T1S, R14E
 Gila and Pinal Counties, Arizona

STATE OF ARIZONA
 PHOENIX, ARIZONA

2001 AUG 20 P 2:05

LAND MANAGEMENT

CLAIM NAMES AND NUMBERS

<u>Name</u>	<u>Date Located</u>	<u>Recorded</u>	<u>County</u>	<u>County Recordation Docket Page</u>	<u>Date Filed w/ BLM</u>	<u>BLM AMC Serial No.</u>
Kosher #1	09/12/96	12/04/96	Gila	96-019602	12/03/96	342296 /
Kosher #2	09/12/96	12/04/96	Gila	96-019603	12/03/96	342297 /
Kosher #3	09/12/96	12/04/96	Gila	96-019604	12/03/96	342298 /
Kosher #4	09/12/96	12/04/96	Gila	96-019605	12/03/96	342299 /
Kosher #5	09/12/96	12/04/96	Gila	96-019606	12/03/96	342300 /
Kosher #6	09/12/96	12/04/96	Gila	96-019607	12/03/96	342301 /
Kosher #7	09/12/96	12/04/96	Gila	96-019608	12/03/96	342302 /
Kosher #8	09/12/96	12/04/96	Gila	96-019609	12/03/96	342303 /
Kosher #9	09/12/96	12/04/96	Gila	96-019610	12/03/96	342304 /
Kosher #10	09/12/96	12/04/96	Gila	96-019611	12/03/96	342305 /
Kosher #11	09/12/96	12/04/96	Gila	96-019612	12/03/96	342306 /
Kosher #12	09/12/96	12/04/96	Gila	96-019613	12/03/96	342307 /
Kosher #13	09/12/96	12/04/96	Gila	96-019614	12/03/96	342308 /
Kosher #14	09/12/96	12/04/96	Gila	96-019615	12/03/96	342309 /
Kosher #15	09/12/96	12/04/96	Gila	96-019616	12/03/96	342310 /
Kosher #16	09/12/96	12/04/96	Gila	96-019617	12/03/96	342311 /
Kosher #17	09/12/96	12/04/96	Gila	96-019618	12/03/96	342312 /
Kosher #18	09/12/96	12/04/96	Gila	96-019619	12/03/96	342313 /
Kosher #19	09/12/96	12/04/96	Gila	96-019620	12/03/96	342314 /
Kosher #20	09/12/96	12/04/96	Gila	96-019621	12/03/96	342315 /
Kosher #21	09/12/96	12/04/96	Gila	96-019622	12/03/96	342316 /
Kosher #22	09/12/96	12/04/96	Gila	96-019623	12/03/96	342317 /
Kosher #23	09/12/96	12/04/96	Gila	96-019624	12/03/96	342318 /
Kosher #23	09/12/96	12/04/96	Pinal	1996-040016	12/03/96	
Kosher #24	09/12/96	12/04/96	Gila	96-019625	12/03/96	342319 /
Kosher #25	09/12/96	12/04/96	Gila	96-019626	12/03/96	342320 /
Kosher #26	09/12/96	12/04/96	Gila	96-019627	12/03/96	342321 /
Kosher #27	09/12/96	12/04/96	Gila	96-019628	12/03/96	342322 /
Kosher #28	09/12/96	12/04/96	Gila	96-019629	12/03/96	342323 /
Kosher #29	09/12/96	12/04/96	Gila	96-019630	12/03/96	342324 /
Kosher #30	09/12/96	12/04/96	Gila	96-019631	12/03/96	342325 /
Kosher #31	09/12/96	12/04/96	Gila	96-019632	12/03/96	342326 /
Kosher #32	09/12/96	12/04/96	Pinal	1996-040017	12/03/96	342327 /
Kosher #33	09/12/96	12/04/96	Gila	96-019633	12/03/96	342328 /
Kosher #33	09/12/96	12/04/96	Pinal	1996-040018	12/03/96	
Kosher #34	09/12/96	12/04/96	Gila	96-019634	12/03/96	342329 /
Kosher #34	09/12/96	12/04/96	Pinal	1996-040019	12/03/96	

34

<u>Name</u>	<u>Date Located</u>	<u>Recorded</u>	<u>County</u>	<u>County Recordation Docket Page</u>	<u>Date Filed w/ BLM</u>	<u>BLM AMC Serial No.</u>
Kosher #35	09/12/96	12/04/96	Gila	96-019635	12/03/96	342330
Kosher #36	09/12/96	12/04/96	Gila	96-019636	12/03/96	342331
Kosher #37	09/12/96	12/04/96	Gila	96-019637	12/03/96	342332
Kosher #38	09/12/96	12/04/96	Gila	96-019638	12/03/96	342333
Kosher #39	09/12/96	12/04/96	Gila	96-019639	12/03/96	342334
Kosher #40	09/12/96	12/04/96	Gila	96-019640	12/03/96	342335
Kosher #41	09/12/96	12/04/96	Gila	96-019641	12/03/96	342336
Kosher #42	09/12/96	12/04/96	Gila	96-019642	12/03/96	342337
Kosher #43	09/12/96	12/04/96	Gila	96-019643	12/03/96	342338
Kosher #44	09/12/96	12/04/96	Pinal	1996-040020	12/03/96	342339
Kosher #45	09/12/96	12/04/96	Pinal	1996-040021	12/03/96	342340
Kosher #46	09/12/96	12/04/96	Pinal	1996-040022	12/03/96	342341
Kosher #46	09/12/96	12/04/96	Gila	96-019644	12/03/96	
Kosher #47	09/12/96	12/04/96	Pinal	1996-040023	12/03/96	342342
Kosher #47	09/12/96	12/04/96	Gila	96-019645	12/03/96	
Kosher #48	09/12/96	12/04/96	Gila	96-019646	12/03/96	342343
Kosher #49	09/12/96	12/04/96	Gila	96-019647	12/03/96	342344
Kosher #50	09/12/96	12/04/96	Gila	96-019648	12/03/96	342345
Kosher #51	09/12/96	12/04/96	Gila	96-019649	12/03/96	342346
Kosher #52	09/12/96	12/04/96	Gila	96-019650	12/03/96	342347
Kosher #53	09/12/96	12/04/96	Gila	96-019651	12/03/96	342348
Kosher #54	09/12/96	12/04/96	Gila	96-019652	12/03/96	342349
Kosher #55	09/12/96	12/04/96	Gila	96-019653	12/03/96	342350
Kosher #56	09/12/96	12/04/96	Gila	96-019654	12/03/96	342351
Kosher #57	09/12/96	12/04/96	Pinal	1996-040024	12/03/96	342352
Kosher #58	09/12/96	12/04/96	Pinal	1996-040025	12/03/96	342353
Kosher #59	09/12/96	12/04/96	Pinal	1996-040026	12/03/96	342354
Kosher #60	09/12/96	12/04/96	Pinal	1996-040027	12/03/96	342355
Kosher #60	09/12/96	12/04/96	Gila	96-019655	12/03/96	
Kosher #61	09/12/96	12/04/96	Pinal	1996-040028	12/03/96	342356
Kosher #61	09/12/96	12/04/96	Gila	96-019656	12/03/96	
Kosher #62	09/12/96	12/04/96	Gila	96-019657	12/03/96	342357
Kosher #63	09/12/96	12/04/96	Gila	96-019658	12/03/96	342358
Kosher #64	09/12/96	12/04/96	Gila	96-019659	12/03/96	342359
Kosher #65	09/12/96	12/04/96	Gila	96-019660	12/03/96	342360
Kosher #66	09/12/96	12/04/96	Gila	96-019661	12/03/96	342361
Kosher #67	09/12/96	12/04/96	Gila	96-019662	12/03/96	342362
Kosher #68	09/12/96	12/04/96	Gila	96-019663	12/03/96	342363
Kosher #69	09/12/96	12/04/96	Pinal	1996-040029	12/03/96	342364
Kosher #70	09/12/96	12/04/96	Pinal	1996-040030	12/03/96	342365
Kosher #71	09/12/96	12/04/96	Pinal	1996-040031	12/03/96	342366
Kosher #72	09/12/96	12/04/96	Pinal	1996-040032	12/03/96	342367
Kosher #73	09/12/96	12/04/96	Pinal	1996-040033	12/03/96	342368
Kosher #73	09/12/96	12/04/96	Gila	96-019664	12/03/96	
Kosher #74	09/12/96	12/04/96	Gila	96-019665	12/03/96	342369
Kosher #75	09/12/96	12/04/96	Gila	96-019666	12/03/96	342370
Kosher #76	09/12/96	12/04/96	Gila	96-019667	12/03/96	342371
Kosher #77	09/12/96	12/04/96	Gila	96-019668	12/03/96	342372
Kosher #78	09/12/96	12/04/96	Gila	96-019669	12/03/96	342373

2001 AUG 20 P 2:09
 L.A.M.C.

44

<u>Name</u>	<u>Date Located</u>	<u>Recorded</u>	<u>County</u>	<u>County Recordation Docket Page</u>	<u>Date Filed w/ BLM</u>	<u>BLM AMC Serial No.</u>
Kosher #79	09/12/96	12/04/96	Gila	96-019670	12/03/96	342374
Kosher #80	09/12/96	12/04/96	Gila	96-019671	12/03/96	342375
Kosher #81	09/12/96	12/04/96	Pinal	1996-040034	12/03/96	342376
Kosher #82	09/12/96	12/04/96	Pinal	1996-040035	12/03/96	342377
Kosher #83	09/12/96	12/04/96	Pinal	1996-040036	12/03/96	342378
Kosher #84	09/12/96	12/04/96	Pinal	1996-040037	12/03/96	342379
Kosher #84	09/12/96	12/04/96	Gila	96-019672	12/03/96	
Kosher #85	09/12/96	12/04/96	Pinal	1996-040038	12/03/96	342380
Kosher #85	09/12/96	12/04/96	Gila	96-019673	12/03/96	
Kosher #86	09/12/96	12/04/96	Gila	96-019674	12/03/96	342381
Kosher #87	09/12/96	12/04/96	Gila	96-019675	12/03/96	342382
Kosher #88	09/12/96	12/04/96	Gila	96-019676	12/03/96	342383
Kosher #89	09/12/96	12/04/96	Gila	96-019677	12/03/96	342384
Kosher #90	09/12/96	12/04/96	Gila	96-019678	12/03/96	342385
Kosher #91	09/12/96	12/04/96	Gila	96-019679	12/03/96	342386
Kosher #92	09/12/96	12/04/96	Gila	96-019680	12/03/96	342387
Kosher #93	09/13/96	12/04/96	Pinal	1996-040039	12/03/96	342388
Kosher #94	09/13/96	12/04/96	Pinal	1996-040040	12/03/96	342389
Kosher #95	09/13/96	12/04/96	Pinal	1996-040041	12/03/96	342390
Kosher #96	09/13/96	12/04/96	Pinal	1996-040042	12/03/96	342391
Kosher #97	09/13/96	12/04/96	Pinal	1996-040043	12/03/96	342392
Kosher #97	09/13/96	12/04/96	Gila	96-019681	12/03/96	
Kosher #98	09/13/96	12/04/96	Pinal	1996-040044	12/03/96	342393
Kosher #98	09/13/96	12/04/96	Gila	96-019682	12/03/96	
Kosher #99	09/13/96	12/04/96	Gila	96-019683	12/03/96	342394
Kosher #100	09/13/96	12/04/96	Gila	96-019684	12/03/96	342395
Kosher #101	09/13/96	12/04/96	Gila	96-019685	12/03/96	342396
Kosher #102	09/13/96	12/04/96	Gila	96-019686	12/03/96	342397
Kosher #103	09/13/96	12/04/96	Gila	96-019687	12/03/96	342398
Kosher #104	09/13/96	12/04/96	Gila	96-019688	12/03/96	342399
Kosher #105	09/13/96	12/04/96	Gila	96-019689	12/03/96	342400
Kosher #106	09/13/96	12/04/96	Gila	96-019690	12/03/96	342401
Kosher #107	09/13/96	12/04/96	Pinal	1996-040045	12/03/96	342402
Kosher #108	09/13/96	12/04/96	Pinal	1996-040046	12/03/96	342403
Kosher #109	09/13/96	12/04/96	Pinal	1996-040047	12/03/96	342404
Kosher #110	09/13/96	12/04/96	Pinal	1996-040048	12/03/96	342405
Kosher #111	09/13/96	12/04/96	Pinal	1996-040049	12/03/96	342406
Kosher #112	09/13/96	12/04/96	Pinal	1996-040050	12/03/96	342407
Kosher #112	09/13/96	12/04/96	Gila	96-019691	12/03/96	
Kosher #113	09/13/96	12/04/96	Pinal	1996-040051	12/03/96	342408
Kosher #113	09/13/96	12/04/96	Gila	96-019692	12/03/96	
Kosher #114	09/13/96	12/04/96	Gila	96-019693	12/03/96	342409
Kosher #115	09/13/96	12/04/96	Gila	96-019694	12/03/96	342410
Kosher #116	09/13/96	12/04/96	Gila	96-019695	12/03/96	342411
Kosher #117	09/13/96	12/04/96	Gila	96-019696	12/03/96	342412
Kosher #118	09/13/96	12/04/96	Gila	96-019697	12/03/96	342413
Kosher #119	09/13/96	12/04/96	Gila	96-019698	12/03/96	342414

2001 AUG 20 PM 2:05

<u>Name</u>	<u>Date Located</u>	<u>Recorded</u>	<u>County</u>	<u>County Recordation Docket Page</u>	<u>Date Filed w/ BLM</u>	<u>BLM AMC Serial No.</u>
Kosher #120	09/13/96	12/04/96	Gila	96-019699	12/03/96	342415
Kosher #121	09/13/96	12/04/96	Gila	96-019700	12/03/96	342416
Kosher #122	09/13/96	12/04/96	Pinal	1996-040052	12/03/96	342417
Kosher #123	09/13/96	12/04/96	Pinal	1996-040053	12/03/96	342418
Kosher #124	09/13/96	12/04/96	Pinal	1996-040054	12/03/96	342419
Kosher #125	09/13/96	12/04/96	Pinal	1996-040055	12/03/96	342420
Kosher #126	09/13/96	12/04/96	Pinal	1996-040056	12/03/96	342421
Kosher #127	09/13/96	12/04/96	Pinal	1996-040057	12/03/96	342422
Kosher #127	09/13/96	12/04/96	Gila	96-019701	12/03/96	
Kosher #128	09/13/96	12/04/96	Pinal	1996-040058	12/03/96	342423
Kosher #128	09/13/96	12/04/96	Gila	96-019702	12/03/96	
Kosher #129	09/13/96	12/04/96	Gila	96-019703	12/03/96	342424
Kosher #130	09/13/96	12/04/96	Gila	96-019704	12/03/96	342425
Kosher #131	09/13/96	12/04/96	Gila	96-019705	12/03/96	342426
Kosher #132	09/13/96	12/04/96	Gila	96-019706	12/03/96	342427
Kosher #133	09/13/96	12/04/96	Gila	96-019707	12/03/96	342428
Kosher #134	09/13/96	12/04/96	Gila	96-019708	12/03/96	342429
Kosher #135	09/13/96	12/04/96	Gila	96-019709	12/03/96	342430
Kosher #136	09/13/96	12/04/96	Gila	96-019710	12/03/96	342431
Kosher #137	09/13/96	12/04/96	Gila	96-019711	12/03/96	342432
Kosher #138	09/13/96	12/04/96	Pinal	1996-040059	12/03/96	342433
Kosher #139	09/13/96	12/04/96	Pinal	1996-040060	12/03/96	342434
Kosher #140	09/13/96	12/04/96	Pinal	1996-040061	12/03/96	342435
Kosher #141	09/13/96	12/04/96	Pinal	1996-040062	12/03/96	342436
Kosher #142	09/13/96	12/04/96	Pinal	1996-040063	12/03/96	342437
Kosher #143	09/13/96	12/04/96	Pinal	1996-040064	12/03/96	342438
Kosher #144	09/13/96	12/04/96	Pinal	1996-040065	12/03/96	342439
Kosher #144	09/13/96	12/04/96	Gila	96-019712	12/03/96	
Kosher #145	09/13/96	12/04/96	Pinal	1996-040066	12/03/96	342440
Kosher #145	09/13/96	12/04/96	Gila	96-019713	12/03/96	
Kosher #146	09/13/96	12/04/96	Gila	96-019714	12/03/96	342441
Kosher #147	09/13/96	12/04/96	Gila	96-019715	12/03/96	342442
Kosher #148	09/13/96	12/04/96	Gila	96-019716	12/03/96	342443
Kosher #149	09/13/96	12/04/96	Gila	96-019717	12/03/96	342444
Kosher #150	09/13/96	12/04/96	Gila	96-019718	12/03/96	342445
Kosher #151	09/13/96	12/04/96	Gila	96-019719	12/03/96	342446
Kosher #152	09/13/96	12/04/96	Gila	96-019720	12/03/96	342447
Kosher #153	09/13/96	12/04/96	Gila	96-019721	12/03/96	342448
Kosher #154	09/13/96	12/04/96	Gila	96-019722	12/03/96	342449
Kosher #155	09/13/96	12/04/96	Gila	96-019723	12/03/96	342450
Kosher #156	09/13/96	12/04/96	Pinal	1996-040067	12/03/96	342451
Kosher #157	09/13/96	12/04/96	Pinal	1996-040068	12/03/96	342452
Kosher #158	09/13/96	12/04/96	Pinal	1996-040069	12/03/96	342453
Kosher #159	09/13/96	12/04/96	Pinal	1996-040070	12/03/96	342454
Kosher #160	09/13/96	12/04/96	Pinal	1996-040071	12/03/96	342455
Kosher #161	09/14/96	12/04/96	Pinal	1996-040072	12/03/96	342456
Kosher #162	09/14/96	12/04/96	Pinal	1996-040073	12/03/96	342457
Kosher #163	09/14/96	12/04/96	Pinal	1996-040074	12/03/96	342458
Kosher #163	09/14/96	12/04/96	Gila	96-019724	12/03/96	

2001 AUG 20 P 2:05

49

<u>Name</u>	<u>Date Located</u>	<u>Recorded</u>	<u>County</u>	<u>County Recordation Docket Page</u>	<u>Date Filed w/ BLM</u>	<u>BLM AMC Serial No.</u>
Kosher #164	09/14/96	12/04/96	Pinal	1996-040075	12/03/96	342459
Kosher #164	09/14/96	12/04/96	Gila	96-019725	12/03/96	342460
Kosher #165	09/14/96	12/04/96	Gila	96-019726	12/03/96	342461
Kosher #166	09/14/96	12/04/96	Gila	96-019727	12/03/96	342462
Kosher #167	09/14/96	12/04/96	Gila	96-019728	12/03/96	342463
Kosher #168	09/14/96	12/04/96	Gila	96-019729	12/03/96	342464
Kosher #169	09/14/96	12/04/96	Gila	96-019730	12/03/96	342465
Kosher #170	09/14/96	12/04/96	Gila	96-019731	12/03/96	342466
Kosher #171	09/14/96	12/04/96	Gila	96-019732	12/03/96	342467
Kosher #172	09/14/96	12/04/96	Gila	96-019733	12/03/96	342468
Kosher #173	09/14/96	12/04/96	Gila	96-019734	12/03/96	342469
Kosher #174	09/14/96	12/04/96	Pinal	1996-040076	12/03/96	342470
Kosher #175	09/14/96	12/04/96	Pinal	1996-040077	12/03/96	342471
Kosher #176	09/14/96	12/04/96	Pinal	1996-040078	12/03/96	342472
Kosher #177	09/14/96	12/04/96	Pinal	1996-040079	12/03/96	342473
Kosher #178	09/14/96	12/04/96	Pinal	1996-040080	12/03/96	342474
Kosher #179	09/14/96	12/04/96	Pinal	1996-040081	12/03/96	342475
Kosher #180	09/14/96	12/04/96	Pinal	1996-040082	12/03/96	342476
Kosher #181	09/14/96	12/04/96	Pinal	1996-040083	12/03/96	342477
Kosher #182	09/14/96	12/04/96	Pinal	1996-040084	12/03/96	342478
Kosher #182	09/14/96	12/04/96	Gila	96-019735	12/03/96	342479
Kosher #183	09/14/96	12/04/96	Pinal	1996-040085	12/03/96	342480
Kosher #183	09/14/96	12/04/96	Gila	96-019736	12/03/96	342481
Kosher #184	09/14/96	12/04/96	Gila	96-019737	12/03/96	342482
Kosher #185	09/14/96	12/04/96	Gila	96-019738	12/03/96	342483
Kosher #186	09/14/96	12/04/96	Pinal	1996-040086	12/03/96	342484
Kosher #187	09/14/96	12/04/96	Pinal	1996-040087	12/03/96	342485
Kosher #188	09/14/96	12/04/96	Pinal	1996-040088	12/03/96	342486
Kosher #189	09/14/96	12/04/96	Pinal	1996-040089	12/03/96	342487
Kosher #190	09/14/96	12/04/96	Pinal	1996-040090	12/03/96	342488
Kosher #191	09/14/96	12/04/96	Pinal	1996-040091	12/03/96	342489
Kosher #192	09/14/96	12/04/96	Pinal	1996-040092	12/03/96	342490
Kosher #193	09/14/96	12/04/96	Pinal	1996-040093	12/03/96	342491
Kosher #193	09/14/96	12/04/96	Gila	96-019739	12/03/96	342492
Kosher #194	09/14/96	12/04/96	Pinal	1996-040094	12/03/96	342493
Kosher #194	09/14/96	12/04/96	Gila	96-019740	12/03/96	342494
Kosher #195	09/14/96	12/04/96	Gila	96-019741	12/03/96	342495
Kosher #196	09/14/96	12/04/96	Gila	96-019742	12/03/96	342496
Kosher #197	09/14/96	12/04/96	Pinal	1996-040095	12/03/96	342497
Kosher #198	09/14/96	12/04/96	Pinal	1996-040096	12/03/96	342498
Kosher #199	09/14/96	12/04/96	Pinal	1996-040097	12/03/96	342499
Kosher #200	09/14/96	12/04/96	Pinal	1996-040098	12/03/96	342500
Kosher #201	09/14/96	12/04/96	Pinal	1996-040099	12/03/96	342491
Kosher #202	09/14/96	12/04/96	Pinal	1996-040100	12/03/96	342492
Kosher #203	09/14/96	12/04/96	Pinal	1996-040101	12/03/96	342493
Kosher #204	09/14/96	12/04/96	Pinal	1996-040102	12/03/96	342494
Kosher #205	09/14/96	12/04/96	Pinal	1996-040103	12/03/96	342500
Kosher #205	09/14/97	12/04/96	Gila	96-019743	12/03/96	342495

2001 AUG 20 P 2:05

<u>Name</u>	<u>Date Located</u>	<u>Date Recorded</u>	<u>County</u>	<u>County Recordation Docket Page</u>	<u>Date Filed w/ BLM</u>	<u>BLM AMC Serial No.</u>
Kosher #206	09/14/97	12/04/96	Gila	96-019744	12/03/96	342501 ✓
Kosher #207	09/14/96	12/04/96	Pinal	1996-040104	12/03/96	342502 ✓
Kosher #208	09/14/96	12/04/96	Pinal	1996-040105	12/03/96	342503 ✓
Kosher #209	09/14/96	12/04/96	Pinal	1996-040106	12/03/96	342504 ✓
Kosher #210	09/14/96	12/04/96	Pinal	1996-040107	12/03/96	342505 ✓
Kosher #211	09/14/96	12/04/96	Pinal	1996-040108	12/03/96	342506 ✓
Kosher #211	09/14/96	12/04/96	Gila	96-019745	12/03/96	
Kosher #212	09/14/96	12/04/96	Gila	96-019746	12/03/96	342507 ✓
Kosher #213	09/14/96	12/04/96	Gila	96-019747	12/03/96	342508 ✓
Kosher #214	09/14/96	12/04/96	Gila	96-019748	12/03/96	342509 ✓
Kosher #215	09/14/96	12/04/96	Gila	96-019749	12/03/96	342510 ✓
Kosher #216	09/14/96	12/04/96	Gila	96-019750	12/03/96	342511 ✓
Kosher #217	09/14/96	12/04/96	Gila	96-019751	12/03/96	342512 ✓
Kosher #218	09/14/96	12/04/96	Gila	96-019752	12/03/96	342513 ✓
Kosher #219	09/14/96	12/04/96	Gila	96-019753	12/03/96	342514 ✓

Unpatented Mining Claims located in the Globe-Miami Mining District,
Section 1, T1S, R13E,
Section 6, T1S, R14E, G&SRB&M
Gila County, Arizona

<u>Name</u>	<u>Date Located</u>	<u>Date Recorded</u>	<u>County</u>	<u>County Recordation Docket Page</u>	<u>Date Filed w/BLM</u>	<u>BLM AMC Serial No.</u>
RJD #1	12/5/97	2/27/98	Gila	1998 2760	3/2/98	349780 ✓
RJD #2	12/5/97	2/27/98	Gila	1998 2761	3/2/98	349781 ✓
RJD #4	5/17/98	6/5/98	Gila	1998 8633	7/9/98	350335 ✓

The above-listed claims are owned by:

Carlota Copper Company
1306 Live Oak St.
P.O. Box 1009
Miami, Arizona 85539

STATE OF ARIZONA
PROPERTY OFFICE
PHOENIX, ARIZONA
RECEIVED
BUREAU OF
LAND MANAGEMENT
2001 AUG 20 P 2:05

United States Department of the Interior
Bureau of Land Management
 BUSINESS & SUPPORT SVCS DIV
 222 N CENTRAL AVE
 PHOENIX, AZ 85004 -2203
 Phone: (602) 417-9200

Receipt	
No.	361418

Transaction #: 379956
Date of Transaction: 08/21/2001
CUSTOMER: STEVE WAGNER PO BOX 612 BRIGHTON, CO 80601

LINE #	QTY	DESCRIPTION	REMARKS	UNIT PRICE	TOTAL
1	1.00	LOCATABLE MINERALS / MINING CLAIMS-NOT NEW-UNADJUD, ONE AUTH NO. ONLY / MINING CLAIM MONEY RECEIVED (455) CASES: AMC298647/\$48300.00	MAINT 2002 (483)	- n/a -	48300.00
TOTAL:					\$48,300.00

PAYMENT INFORMATION									
1	<table border="1"> <tr> <td>AMOUNT: \$48,300.00</td> <td>POSTMARKED: 08/20/2001</td> </tr> <tr> <td>TYPE: CHECK</td> <td>RECEIVED: 08/20/2001</td> </tr> <tr> <td>CHECK NO: 006814</td> <td></td> </tr> <tr> <td colspan="2">NAME: CARLOTA COPPER COMPANY PO BOX 612 BRIGHTON CO 80601</td> </tr> </table>	AMOUNT: \$48,300.00	POSTMARKED: 08/20/2001	TYPE: CHECK	RECEIVED: 08/20/2001	CHECK NO: 006814		NAME: CARLOTA COPPER COMPANY PO BOX 612 BRIGHTON CO 80601	
AMOUNT: \$48,300.00	POSTMARKED: 08/20/2001								
TYPE: CHECK	RECEIVED: 08/20/2001								
CHECK NO: 006814									
NAME: CARLOTA COPPER COMPANY PO BOX 612 BRIGHTON CO 80601									

REMARKS

This receipt was generated by the automated BLM Collections and Billings System and is a paper representation of a portion of the official electronic record contained therein.

Receipt No. 347743

Trans No. 365810

LEAD FILE #'S _____

AMC 24349, 35792, 39092, 48023

49212, 50970, 52072, 97784

131760, 265777, 293008, 299053

303011, 308180, 309608, 312258,

327648, 330826, 333438

AMC Number	Code	Amount
299053- 299072	482	2000 ⁰⁰
303011- 303019		900-
308180- 308181		200
309608		100
312258- 312262		500
327648- 327655		800
327657- 327753		9700
327755- 327805		5100
327810- 327822		1300
327827- 327841		1500
327843- 327852		1000
327854- 327855		200
330826- 330860		3500
333430- 333438		900
333443- 333444	↓	200
TOTAL:		\$

AMC Number	Code	Amount
49306	482	100 -
49308	"	100 -
49502- 49504	"	300 -
49478	"	100
49453	"	100
52114	"	100
TOTAL:		\$ 800

Date of Doc _____

Date of Rec't _____

Amount Rec'd 69,500

Amount Earned _____

Date Entered: 8/9/2001 RUC

Date Verified: _____

Sent to Accts: _____

Date Earned: _____

- 480 POL
- 481 NOI
- 482 MAINT
- 396 TRANS
- 635 AMEND

NOTES:

Receipt No. 347743

LEAD FILE #'S AMC 24349; AMC 35792; 3909

Trans No. 365810

AMC 48023; AMC 49212; AMC 50970;

AMC 52072; AMC 97784; AMC 131760; AMC 265777; AMC 2930

AMC 299053; AMC 303011; AMC 308180; AMC 309608;

AMC 312258; AMC 327648; AMC 330826; AMC 333428

AMC Number	Code	Amount
24349-24351	482	300 ⁰⁰
35795-35799		500 ⁰⁰
35802-35805		400 ⁰⁰
35817-35819		300 ⁰⁰
35822-35823		200 ⁰⁰
35826-35829		400 ⁰⁰
35837-35850		1400 ⁰⁰
39092-39114		2300 ⁰⁰
39137-39138		200 ⁰⁰
39144-39145		200 ⁰⁰
39162-39163		200 ⁰⁰
39165-39191		2700 ⁰⁰
48108-48109		200 ⁰⁰
48116-48117		200 ⁰⁰
48121		100 ⁰⁰
48124-48129		600 ⁰⁰
██████████	482	██████████ *
TOTAL:		\$10200⁰⁰

AMC Number	Code	Amount
49312-49314	482	300 ⁰⁰
49316		100 ⁰⁰
49318-49320		300 ⁰⁰
49329		100 ⁰⁰
49332-49368		3700 ⁰⁰
49373		100 ⁰⁰
49375-49383		900 ⁰⁰
49385		100 ⁰⁰
49409-49434		2600 ⁰⁰
49436-49438		300 ⁰⁰
██████████		██████████
49476- ██████████ 49477		200 ⁰⁰
49486-49492		700 ⁰⁰
49498- ██████████ 49501		400 ⁰⁰
49511-49513		300 ⁰⁰
49524-49527	482	400 ⁰⁰
TOTAL:		\$10500⁰⁰

Date of Doc 06/01/2001

Date Entered: PE 8/8/2001

Date of Rec't 08/01/2001

Date Verified: _____

Amount Rec'd \$69800.00

Sent to Accts: _____

Amount Earned 69100.00

Date Earned: _____

- 480 POL
- 481 NOI
- 482 MAINT
- 396 TRANS
- 635 AMEND

NOTES: ~~\$ 900 per AMC~~
~~closed claims~~

Receipt No. 347743

Trans No. 365810

LEAD FILE #'S Amc 24349 ; Amc 35792 ;

Amc 39092 ; Amc 48023 ; Amc 49212 ;

Amc 50970 ; Amc 52072 ; Amc 97784 ;

Amc 131760 ; Amc 265777 ; Amc 293003 ; Amc 299053 ; Amc 303011 ;

Amc 308180 ; Amc 309608 ; Amc 312258 ; Amc 327648 ; Amc 330826 ; 33342

AMC Number	Code	Amount
49527-49528	482	300.00
49531-49534	482	300.00
49535-49539	482	500.00
49542-49544		300.00
49577-49624		4800.00
51294-51295		200.00
51319-51326		800.00
52072-52084		1300.00
52086		100.00
52088-52097		1000.00
52099-52101		300.00
52103- 52113 (512)		1100.00
52115-52116		200.00
52118		100.00
52120-52126		700.00
52127-52131		
52132-52144		1300.00
52170-52183	482	1600.00
TOTAL:		\$41600

AMC Number	Code	Amount
52188-52190	482	300.00
52192		100.00
52194-52195		200.00
52197-52198		200.00
52202-52210		900.00
52212		100.00
52215		100.00
52217		100.00
52220-52224		500.00
52226-52242		1700.00
52246-52248		300.00
52259-52264		600.00
97788-97793		600.00
131768-131769		200.00
265777		100.00
293003	482	100.00
TOTAL:		\$6100.00

Date of Doc 8/1/2001

Date of Rec't 8/1/2001

Amount Rec'd \$69800.00

Amount Earned \$69300.00

\$41600
14300

Date Entered: 8/8/2001 RE

Date Verified: _____

Sent to Accts: _____

Date Earned: _____

- 480 POL
- 481 NOI
- 482 MAINT
- 396 TRANS
- 635 AMEND

NOTES:

**United States Department of the Interior
Bureau of Land Management
BUSINESS & SUPPORT SVCS DIV
222 N CENTRAL AVE
PHOENIX, AZ 85004 -2203
Phone: (602) 417-9200**

Receipt	
No.	347743

Transaction #: 365810					
Date of Transaction: 08/01/2001					
CUSTOMER:		PHELPS DODGE 2600 N CENTRAL AVE PHOENIX, AZ 85004			
LINE #	QTY	COMMODITY / SUBJECT / ACTION / PRODUCT	REMARKS	UNIT PRICE	TOTAL
1	1.00	LOCATABLE MINERALS / MINING CLAIMS-NOT NEW-UNADJUD, ONE AUTH NO. ONLY / MINING CLAIM MONEY RECEIVED (455)	MAIN. 2002 (698)	- n/a -	\$69,800.00
TOTAL:					\$69,800.00

PAYMENT INFORMATION			
1	AMOUNT:	\$69,800.00	POSTMARKED: N/A
	TYPE:	CHECK	RECEIVED: 08/01/2001
	CHECK NO:	0019800	
	NAME:	PHELPS DODGE 2600 N CENTRAL AVE PHOENIX AZ 85004	

REMARKS

CASE SERIAL NUMBER INFORMATION		
TRNS #	LINE #	CASES
365810	1	AMC51294/\$69800.00

This receipt was generated by the automated BLM Collections and Billings System and is a paper representation of a portion of the official electronic record contained therein.



2600 N. Central Avenue, Phoenix, AZ 85004-3014 • (602) 234-8100

July 18, 2001

Bureau of Land Management
Department of the Interior
222 North Central Avenue
Phoenix, Arizona 85004-2203

Re: 2001/2002 Maintenance Fees for Unpatented Mining Claims
Phelps Dodge Miami, Inc., formerly known as Cyprus Miami Mining
Corporation

Dear Sir or Madam:

Enclosed is our notice to retain and maintain the 698 unpatented lode claims and/or mill sites listed on Exhibit A. Also, enclosed is our check for \$69,800.00 as payment of the annual maintenance fees for these claims.

Please return the date-stamped original of the notice and Exhibit A along with a receipt of payment to the following address:

Phelps Dodge Corporation
Attn: Jan Leavell
2600 N. Central Ave., Suite 110
Phoenix, AZ 85004-3014

If you have any questions, please do not hesitate to contact me at 602-234-8152.

Sincerely,

Janice Leavell
Senior Resource Specialist
Environment, Land & Water

Enclosures

MIA-900-0001-0000

RECEIVED
BLM AZ STATE OFFICE
2001 AUG - 1 A 10:53
PHOENIX, ARIZONA

698
ES

EXHIBIT "A"

Unpatented mining claims and mill sites located in Gila County, Arizona.
 Mine: Miami

<u>NAME OF CLAIM</u>	<u>ORIGINAL RECORDATION</u>		<u>AMENDED RECORDATION</u>		<u>BLM SERIAL NO.</u>	
	<u>BOOK</u>	<u>PAGE</u>	<u>BOOK</u>	<u>PAGE</u>	<u>SERIAL</u>	<u>NO.</u>
HERB MILL SITE 12	301	796			A MC	51294
HERB MILL SITE 14	301	798			A MC	51295
JOAN MILL SITE 25	288	737	291	81	A MC	51319
JOAN MILL SITE 34	288	746	637	799	A MC	51320
JOAN MILL SITE 42	288	754	637	802	A MC	51321
JOAN MILL SITE 43	288	755	637	805	A MC	51322
JOAN MILL SITE 48	288	760	637	808	A MC	51323
JOAN MILL SITE 49	288	761	637	811	A MC	51324
JOAN MILL SITE 53	288	765	637	814	A MC	51325
JOAN MILL SITE 54	288	766	637	817	A MC	51326
IL 75	216	443			A MC	49306
IL 77	216	445			A MC	49308
IL 81	216	449			A MC	49312
IL 82	216	450			A MC	49313
IL 88	216	516			A MC	49314
IL 90	216	518			A MC	49316
IL 92	216	520			A MC	49318
IL 93	216	521			A MC	49319
IL 94	216	522			A MC	49320
IL 103	216	531			A MC	49329
IL 108	216	536			A MC	49332
IL 109	216	537			A MC	49333
IL 110	216	538			A MC	49334
IL 111	216	539			A MC	49335
IL 112	216	540			A MC	49336
IL 113	216	541			A MC	49337
IL 114	216	542			A MC	49338
IL 115	216	543			A MC	49339
IL 116	216	544			A MC	49340
IL 117	216	545			A MC	49341
IL 118	216	546			A MC	49342
IL 119	216	547			A MC	49343
IL 120	216	550			A MC	49344
IL 121	216	551	305	422	A MC	49345
IL 122	216	552			A MC	49346
IL 123	216	553	305	421	A MC	49347
IL 124	216	554			A MC	49348
IL 125	216	555			A MC	49349
IL 126	216	556			A MC	49350
IL 127	216	557			A MC	49351

RECEIVED
 BLM AZ STATE OFFICE

2001 AUG -1 10:55

PHOENIX, ARIZONA

<u>NAME OF CLAIM</u>	<u>ORIGINAL RECORDATION</u>		<u>AMENDED RECORDATION</u>		<u>BLM</u>	
	<u>BOOK</u>	<u>PAGE</u>	<u>BOOK</u>	<u>PAGE</u>	<u>SERIAL</u>	<u>NO.</u>
IL 128	216	558			A MC	49352
IL 129	216	559			A MC	49353
IL 130	216	560			A MC	49354
IL 131	216	561			A MC	49355
IL 132	216	562			A MC	49356
IL 133	216	563			A MC	49357
IL 134	216	564			A MC	49358
IL 135	216	565			A MC	49359
IL 136	216	566			A MC	49360
IL 137	216	567			A MC	49361
IL 138	216	568			A MC	49362
IL 139	216	569			A MC	49363
IL 143	216	573	305	420	A MC	49364
IL 144	216	574	305	419	A MC	49365
IL 145	216	575	305	418	A MC	49366
IL 146	216	576			A MC	49367
IL 147	216	577			A MC	49368
IL 152	216	581			A MC	49373
IL 154	216	583			A MC	49375
IL 155	216	584			A MC	49376
IL 156	216	585			A MC	49377
IL 157	216	586			A MC	49378
IL 158	216	587			A MC	49379
IL 159	216	588			A MC	49380
IL 160	216	589			A MC	49381
IL 161	216	590			A MC	49382
IL 162	216	591			A MC	49383
IL 168	216	597	305	417	A MC	49385
IL 200	216	548			A MC	49409
IL 201	216	549			A MC	49410
IL 202	230	605			A MC	49411
IL 203	230	606			A MC	49412
IL 204	230	607			A MC	49413
IL 205	230	608			A MC	49414
IL 206	230	609			A MC	49415
IL 207	230	610			A MC	49416
IL 208	230	611			A MC	49417
IL 209	230	612			A MC	49418
IL 210	230	613			A MC	49419
IL 211	230	614			A MC	49420
IL 212	230	615			A MC	49421
IL 213	230	616			A MC	49422
IL 214	230	617			A MC	49423
IL 215	230	618			A MC	49424
IL 216	230	619			A MC	49425
IL 217	230	620			A MC	49426

RECEIVED
 BLM, AZ STATE OFFICE
 2001 AUG -1 10:53
 PHOENIX, ARIZONA

<u>NAME OF CLAIM</u>	<u>ORIGINAL RECORDATION</u>		<u>AMENDED RECORDATION</u>		<u>BLM</u>	
	<u>BOOK</u>	<u>PAGE</u>	<u>BOOK</u>	<u>PAGE</u>	<u>SERIAL</u>	<u>NO.</u>
IL 218	230	621			A MC	49427
IL 219	230	622			A MC	49428
IL 304	299	216			A MC	49429
IL 305	299	217			A MC	49430
IL 306	299	218			A MC	49431
IL 307	299	219			A MC	49432
IL 308	299	220			A MC	49433
IL 309	299	221			A MC	49434
IL 311	305	415			A MC	49436
IL 312	305	416			A MC	49437
IL 313	308	973			A MC	49438
CONCHO NO. 3	35	172	211	71	A MC	52184
CONCHO NO. 4	35	173	211	73	A MC	52185
BLUEBIRD	46	580			A MC	52188
SUNSHINE	48	8			A MC	52189
BUSY BEE	48	287	301	927	A MC	52190
ROSCOE #3	69	76			A MC	52192
ROSCOE #9	69	425			A MC	52194
CLAY NO. 3	176	103	301	929	A MC	52195
CLAY NO. 5	176	105	299	163	A MC	52197
CLAY NO. 6	201	571			A MC	52198
CLAY 10	205	358			A MC	52202
CLAY 11	205	359			A MC	52203
CLAY 12	205	360			A MC	52204
CLAY 13	205	613			A MC	52205
CLAY 14	205	614			A MC	52206
CLAY 15	205	615			A MC	52207
CLAY 16	205	616	299	165	A MC	52208
CLAY 17	205	617			A MC	52209
CLAY 18	205	618			A MC	52210
MILLY	192	286			A MC	52212
ROBBY	192	289			A MC	52215
JANET	192	291			A MC	52217
ROSCOE 10	207	85			A MC	52220
ROSCOE 11	205	355			A MC	52221
ROSCOE 12	205	356			A MC	52222
ROSCOE 13	205	357			A MC	52223
ROSCOE 14	206	455	208	201	A MC	52224
BOSCOE 1	207	76			A MC	52226
BOSCOE 2	207	77			A MC	52227
BOSCOE 3	205	351	207	78	A MC	52228
BOSCOE 4	207	79			A MC	52229
BOSCOE 5	205	353			A MC	52230
BOSCOE 6	207	80			A MC	52231
BOSCOE 7	207	81			A MC	52232
BOSCOE 8	207	82			A MC	52233

RECEIVED
 B.L.M. AZ STATE OFFICE
 AUG - 1 - 2001
 10:58 AM

116

NAME OF CLAIM	ORIGINAL RECORDATION		AMENDED RECORDATION		BLM	
	BOOK	PAGE	BOOK	PAGE	SERIAL	NO.
BOSCOE 9	207	83			A MC	52234
BOSCOE 10	207	84	208	200	A MC	52235
BOSCOE 24	207	106			A MC	52236
BOSCOE 25	208	202			A MC	52237
ROBBY ANNEX	207	86			A MC	52238
SUNSHINE ANNEX	207	87			A MC	52239
MILLY ANNEX	207	88			A MC	52240
LADY BIRD VISTA 1	224	450	757	305	A MC	52241
STANDARD NO. 15	227	483			A MC	52242
BILL SHAFT NO. 3	37	562	76	60	A MC	52246
BILL SHAFT NO. 4	37	563	76	61	A MC	52247
BILL SHAFT NO. 5	37	564	76	62	A MC	52248
AUGUST MINE FRACTION	757	303			A MC	293003
CMC-OX 001	793	262			A MC	303011
CMC-OX 002	793	265			A MC	303012
CMC-OX 003	793	268			A MC	303013
CMC-OX 004	793	271			A MC	303014
CMC-OX 005	793	274			A MC	303015
CMC-OX 006	793	277			A MC	303016
CMC-OX 007	793	280			A MC	303017
CMC-OX 008	793	283			A MC	303018
CMC-OX 009	793	286			A MC	303019
CMC-OX 010	823	821		95-660969	A MC	312258
CMC-OX 011	823	824		95-660970	A MC	312259
CMC-OX 012	823	827		95-660971	A MC	312260
CMC-OX 013	823	830		95-660972	A MC	312261
CMC-OX 014	823	833		95-660973	A MC	312262
VIEW	449	264	555	804	A MC	24349
LAKEVIEW	449	263	555	798	A MC	24350
OVERLOOK	449	262	555	801	A MC	24351
WEBSTER 1	320	548			A MC	49577
WEBSTER 2	320	550			A MC	49578
WEBSTER 3	320	552			A MC	49579
WEBSTER 4	320	554			A MC	49580
WEBSTER 5	320	556			A MC	49581
WEBSTER 6	320	558			A MC	49582
WEBSTER 7	320	560			A MC	49583
WEBSTER 8	320	562			A MC	49584
WEBSTER 9	320	564			A MC	49585
WEBSTER 10	320	566			A MC	49586
WEBSTER 11	320	568			A MC	49587
WEBSTER 12	320	570			A MC	49588
WEBSTER 13	320	572			A MC	49589
WEBSTER 14	320	574			A MC	49590
WEBSTER 15	320	576			A MC	49591
WEBSTER 16	320	578			A MC	49592

PHOENIX, ARIZONA

2001 AUG - 1 A 10:57

RECEIVED BLM, AZ STATE OFFICE

H6

<u>NAME OF CLAIM</u>	<u>ORIGINAL RECORDATION</u>		<u>AMENDED RECORDATION</u>		<u>BLM</u>	
	<u>BOOK</u>	<u>PAGE</u>	<u>BOOK</u>	<u>PAGE</u>	<u>SERIAL</u>	<u>NO.</u>
WEBSTER 17	320	580			A MC	49593
WEBSTER 18	320	582			A MC	49594
WEBSTER 19	320	584			A MC	49595
WEBSTER 20	320	586			A MC	49596
WEBSTER 21	320	588			A MC	49597
WEBSTER 22	320	590			A MC	49598
WEBSTER 23	320	592			A MC	49599
WEBSTER 24	320	594			A MC	49600
WEBSTER 25	320	596			A MC	49601
WEBSTER 26	320	598			A MC	49602
WEBSTER 27	320	600			A MC	49603
WEBSTER 28	320	602			A MC	49604
WEBSTER 29	320	604			A MC	49605
WEBSTER 30	320	606			A MC	49606
WEBSTER 31	320	608			A MC	49607
WEBSTER 32	320	610			A MC	49608
WEBSTER 33	320	612			A MC	49609
WEBSTER 34	320	614			A MC	49610
WEBSTER 35	320	616			A MC	49611
WEBSTER 36	320	618			A MC	49612
WEBSTER 37	320	620			A MC	49613
WEBSTER 38	320	622			A MC	49614
WEBSTER 39	320	624			A MC	49615
WEBSTER 40	320	626			A MC	49616
WEBSTER 41	320	628			A MC	49617
WEBSTER 42	320	630			A MC	49618
WEBSTER 43	320	632			A MC	49619
WEBSTER 44	320	634			A MC	49620
WEBSTER 45	320	636			A MC	49621
WEBSTER 46	320	638			A MC	49622
WEBSTER 47	323	813			A MC	49623
WEBSTER 48	323	814			A MC	49624
LUCHILLA	22	76	75	164	A MC	52103
LUCHILLA NO. 2	18	56	75	163	A MC	52104
LUCHILLA FRACTION	38	624	42	167	A MC	52106
RAVEN	22	77	82	150	A MC	52107
MANZANITA NO. 2	17	85	75	162	A MC	52108
MANZANITA NO. 3	18	17	82	148	A MC	52109
I.C.	36	548	75	161	A MC	52110
BLACK EAGLE NO. 1	48	169	82	149	A MC	52144
F.C. NO. 5	494	457			A MC	97788
F.C. NO. 6	494	459			A MC	97789
F.C. NO. 7	494	461			A MC	97790
F.C. NO. 8	494	463			A MC	97791
F.C. NO. 9	494	465			A MC	97792
F.C. NO. 10	494	467			A MC	97793

RECEIVED
 BLM, AZ STATE OFFICE
 2001 AUG -1 10:15
 PHOENIX, ARIZONA

<u>NAME OF CLAIM</u>	<u>ORIGINAL RECORDATION</u>		<u>AMENDED RECORDATION</u>		<u>BLM</u>	
	<u>BOOK</u>	<u>PAGE</u>	<u>BOOK</u>	<u>PAGE</u>	<u>SERIAL</u>	<u>NO.</u>
CCWC-1	779	948			A MC	299053
CCWC-2	779	950			A MC	299054
CCWC-3	779	952			A MC	299055
CCWC-4	779	955			A MC	299056
CCWC-5	779	958			A MC	299057
CCWC-6	779	961			A MC	299058
CCWC-7	779	964			A MC	299059
CCWC-8	779	967			A MC	299060
CCWC-9	779	970			A MC	299061
CCWC-10	779	973			A MC	299062
CCWC-11	779	976			A MC	299063
CCWC-12	779	979			A MC	299064
CCWC-13	779	982			A MC	299065
CCWC-14	779	985			A MC	299066
CCWC-15	779	988			A MC	299067
CCWC-16	779	991			A MC	299068
CCWC-17	779	993			A MC	299069
CCWC-18	779	996			A MC	299070
CCWC-19	779	999			A MC	299071
CCWC-20	780	01			A MC	299072
RALSTON 15	337	61			A MC	49476
RALSTON 16	337	63			A MC	49477
RALSTON 17	337	65			A MC	49478
RALSTON 25	337	81			A MC	49486
RALSTON 26	337	83			A MC	49487
RALSTON 27	337	85			A MC	49488
RALSTON 28	337	87			A MC	49489
RALSTON 29	337	89			A MC	49490
RALSTON 30	337	91			A MC	49491
RALSTON 31	337	845			A MC	49492
RALSTON 37	337	857			A MC	49498
RALSTON 38	337	859			A MC	49499
RALSTON 39	337	861			A MC	49500
RALSTON 40	337	863			A MC	49501
RALSTON 41	337	865			A MC	49502
RALSTON 42	337	867			A MC	49503
RALSTON 43	337	869			A MC	49504
RALSTON 50	337	883			A MC	49511
RALSTON 51	337	885			A MC	49512
RALSTON 52	337	887			A MC	49513
RALSTON 63	337	909			A MC	49524
RALSTON 64	337	911			A MC	49525
RALSTON 65	337	913			A MC	49526
RALSTON 66	337	869			A MC	49527
RALSTON 74	337	931			A MC	49535
RALSTON 75	337	933			A MC	49536

PHOENIX, ARIZONA

2001 AUG - 1 A 10: 53

RECEIVED
BLM AZ STATE OFFICE

(10)

<u>NAME OF CLAIM</u>	<u>ORIGINAL RECORDATION</u>		<u>AMENDED RECORDATION</u>		<u>BLM</u>	
	<u>BOOK</u>	<u>PAGE</u>	<u>BOOK</u>	<u>PAGE</u>	<u>SERIAL</u>	<u>NO.</u>
RALSTON 76	337	935			A MC	49537
RALSTON 77	337	937			A MC	49538
RALSTON 78	337	939			A MC	49539
RALSTON 81	337	945			A MC	49542
RALSTON 82	337	947			A MC	49543
RALSTON 83	337	949			A MC	49544
COPPER DOOAR NO. 2	39	232	261	433	A MC	52086
DIVIDE #2	36	522	261	437	A MC	52088
DIVIDE #3	36	523	261	439	A MC	52089
DIVIDE #4	36	524	261	441	A MC	52090
DIVIDE #5	36	525	261	443	A MC	52091
DIVIDE #6	36	526	261	445	A MC	52092
DIVIDE #7	36	527	261	447	A MC	52093
DIVIDE #8	36	528	261	449	A MC	52094
DIVIDE #9	36	529	261	451	A MC	52095
DIVIDE #10	36	530	261	453	A MC	52096
DIVIDE #11	36	564	261	455	A MC	52097
B.C. 2	212	370			A MC	52099
B.C. 3	212	371			A MC	52100
B.C. 4	212	372			A MC	52101
LUCHILLA NO. 3	48	236	76	307	A MC	52105
I.C. #2	47	438			A MC	52111
GOLD COIN NO. 2	46	470	82	152	A MC	52112
GOLD COIN NO. 4	48	187	82	151	A MC	52113
GOLD BAR NO. 1	48	446			A MC	52115
GOLD BAR #2	48	447			A MC	52116
WARRIOR EXTENCTION #7	36	579	268	590	A MC	52118
RALSTON 2	261	458			A MC	52120
RALSTON 3	261	459			A MC	52121
RALSTON 4	261	460			A MC	52122
RALSTON 5	261	461			A MC	52123
RALSTON 6	261	462			A MC	52124
RALSTON 7	261	463			A MC	52125
RALSTON 8	261	464			A MC	52126
HOOPES #3	2	232	295	546	A MC	52173
HOOPES #4	2	233	295	548	A MC	52174
HOOPES #5	2	234	295	550	A MC	52175
HOOPES #6	2	235	295	552	A MC	52176
PINK LIMESTONE #1	170	534	295	537	A MC	52177
PINK LIMESTONE #2	170	535	295	539	A MC	52178
PINK LIMESTONE 3	295	541			A MC	52179
PINK LIMESTONE 4	295	542			A MC	52180
PINK LIMESTONE 5	295	543			A MC	52181
PINK LIMESTONE 6	295	544			A MC	52182
PINK LIMESTONE 7	295	545			A MC	52183
MGO #ONE	170	532			A MC	52259

RECEIVED
BLM AZ STATE OFFICE
2001 AUG -1 A 10:53
PUEBLO, ARIZONA

Hle

NAME OF CLAIM	ORIGINAL RECORDATION		AMENDED RECORDATION		BLM	
	BOOK	PAGE	BOOK	PAGE	SERIAL	NO.
MGO #2	170	533			A MC	52260
MGO 3	295	554			A MC	52261
MGO 4	295	555			A MC	52262
MGO 5	314	487			A MC	52263
HOOPES PLACER NO. 2	190	347			A MC	52264
MGO #6	818	671			A MC	309608
GE 1	214	466	558	577	A MC	52072
GE 2	214	467	558	580	A MC	52073
GE 3	214	468	558	583	A MC	52074
GE 4	214	469	558	586	A MC	52075
GE 5	214	470	558	589	A MC	52076
GE 6	214	471	558	592	A MC	52077
GE 7	214	472	558	595	A MC	52078
GE 8	214	473	558	598	A MC	52079
GE 9	214	474	558	601	A MC	52080
GE 10	214	475	558	604	A MC	52081
GE 11	214	476			A MC	52082
GE 12	214	477			A MC	52083
GE 13	214	478			A MC	52084
RESCUE MILL	270	576			A MC	48129
VALLEY FORGE	6	401			A MC	48108
MIKADO	10	469			A MC	48109
K.C.	6	400	248	591	A MC	48116
CZAR	10	470	248	594	A MC	48117
FOR 3	209	234	255	593	A MC	48121
QUARTZ SITE NO. 6 (A)	466	186			A MC	35797
QUARTZ SITE NO. 7 (A)	466	185			A MC	35798
QUARTZ SITE NO. 8 (A)	466	184			A MC	35799
QUARTZ SITE #25 (A)	466	220			A MC	35817
QUARTZ SITE #26 (A)	466	221			A MC	35818
QUARTZ SITE #27 (A)	466	166			A MC	35819
HARDROCK NO. 1 (A)	466	200			A MC	35822
HARDROCK NO. 2 (A)	466	193			A MC	35823
MOONLIGHT (A)	466	196			A MC	35826
BLACK OAK (A)	466	199			A MC	35827
BLACK OAK NO. 2 (A)	466	198			A MC	35828
BLACK OAK NO. 3 (A)	466	197			A MC	35829
PINTO COPPER FRACTION (A)	466	204			A MC	35837
PINTO COPPER NO. 1 (A)	466	210			A MC	35838
PINTO COPPER NO. 2 (A)	466	211			A MC	35839
PINTO COPPER NO. 3 (A)	466	212			A MC	35840
PINTO COPPER NO. 4 (A)	466	213			A MC	35841
PINTO COPPER NO. 5 (A)	466	214			A MC	35842
PINTO COPPER NO. 6 (A)	466	219			A MC	35843
PINTO COPPER NO. 7 (A)	466	222			A MC	35844
PINTO COPPER NO. 8 (A)	466	223			A MC	35845

RECEIVED
 BLM AZ STATE OFFICE
 AUG - 1 10:54
 PHOENIX, ARIZONA

Hle

<u>NAME OF CLAIM</u>	<u>ORIGINAL RECORDATION</u>		<u>AMENDED RECORDATION</u>		<u>BLM SERIAL NO.</u>	
	<u>BOOK</u>	<u>PAGE</u>	<u>BOOK</u>	<u>PAGE</u>	<u>SERIAL</u>	<u>NO.</u>
PINTO COPPER NO. 9 (A)	466	205			A MC	35846 ✓
PINTO COPPER NO. 10 (A)	466	206			A MC	35847 ✓
PINTO COPPER NO. 11 (A)	466	207			A MC	35848 ✓
PINTO COPPER NO. 12 (A)	466	208			A MC	35849 ✓
PINTO COPPER NO. 13 (A)	466	209			A MC	35850 ✓
KAY 1	262	305	471	40	A MC	39092 ✓
KAY 2	262	306	471	41	A MC	39093 ✓
KAY 3	262	307	471	42	A MC	39094 ✓
KAY 4	262	308	471	43	A MC	39095 ✓
KAY 5	262	309	471	44	A MC	39096 ✓
KAY 6	262	310	471	45	A MC	39097 ✓
KAY 7	262	311	471	46	A MC	39098 ✓
KAY 8	262	312	471	47	A MC	39099 ✓
KAY 9	262	313	471	48	A MC	39100 ✓
KAY 10	262	314	471	49	A MC	39101 ✓
KAY 11	262	315	471	50	A MC	39102 ✓
KAY 12	262	316	471	51	A MC	39103 ✓
KAY 13	262	317	471	52	A MC	39104 ✓
KAY 14	262	318	471	53	A MC	39105 ✓
KAY 15	262	319	471	54	A MC	39106 ✓
KAY 16	262	320	471	55	A MC	39107 ✓
KAY 17	262	321	471	56	A MC	39108 ✓
KAY 18	262	322	471	57	A MC	39109 ✓
KAY 19	262	323	471	58	A MC	39110 ✓
KAY 20	262	324	471	59	A MC	39111 ✓
KAY 21	262	325	471	60	A MC	39112 ✓
KAY 22	262	326	471	61	A MC	39113 ✓
KAY 23	262	327	471	62	A MC	39114 ✓
KAY 50	262	352	471	85	A MC	39137 ✓
KAY 51	262	353	471	86	A MC	39138 ✓
KAY 57	262	359	471	92	A MC	39144 ✓
KAY 58	262	360	471	93	A MC	39145 ✓
KAY 81	264	328	471	110	A MC	39162 ✓
KAY 82	264	329	471	111	A MC	39163 ✓
KAY 85	262	373	471	113	A MC	39165 ✓
KAY 86	262	374	471	114	A MC	39166 ✓
KAY 87	262	375	471	115	A MC	39167 ✓
KAY 88	262	376	471	116	A MC	39168 ✓
KAY 89	262	377	471	117	A MC	39169 ✓
KAY 90	262	378	471	118	A MC	39170 ✓
KAY 91	262	379	471	119	A MC	39171 ✓
KAY 92	262	380	471	120	A MC	39172 ✓
KAY 93	262	381	471	121	A MC	39173 ✓
KAY 94	262	382	471	122	A MC	39174 ✓
KAY 95	262	383	471	123	A MC	39175 ✓
KAY 96	262	384	471	124	A MC	39176 ✓

RECEIVED
 B.L.M. AZ STATE OFFICE
 AUG - 1 - 2001
 PHOENIX, ARIZONA

H6

<u>NAME OF CLAIM</u>	<u>ORIGINAL RECORDATION</u>		<u>AMENDED RECORDATION</u>		<u>BLM SERIAL NO.</u>	
	<u>BOOK</u>	<u>PAGE</u>	<u>BOOK</u>	<u>PAGE</u>		
KAY 97	262	385	471	125	A MC	39177
KAY 98	262	386	471	126	A MC	39178
KAY 99	262	387	471	127	A MC	39179
KAY 100	262	388	471	128	A MC	39180
KAY 101	262	389	471	129	A MC	39181
KAY 102	262	390	471	130	A MC	39182
KAY 103	262	391	471	131	A MC	39183
KAY 104	262	392	471	132	A MC	39184
KAY 108	262	396	471	133	A MC	39185
KAY 109	270	267	471	134	A MC	39186
KAY 110	270	268	471	135	A MC	39187
KAY 111	270	269	471	136	A MC	39188
KAY 112	270	270	471	137	A MC	39189
KAY 113	270	271	471	138	A MC	39190
KAY 114	270	272	471	139	A MC	39191
DESERTER	20	16	24	239	A MC	48124
CHIEF #3	25	79	24	240	A MC	48125
CHIEF #4	25	80	24	241	A MC	48126
CHIEF #5	25	81	24	242	A MC	48127
CHIEF #6	25	82	24	243	A MC	48128
KAY 142	536	11			A MC	131768
KAY 143	536	13			A MC	131769
CHIEF FRACTION	694	559			A MC	265777
QUARTZ SITE NO. 4 (A)	466	188			A MC	35795
QUARTZ SITE NO. 5 (A)	466	187			A MC	35796
1511551	303	639			A MC	52132
1511552	303	640			A MC	52133
2211551	303	641			A MC	52134
2211552	303	642			A MC	52135
2211553	303	643			A MC	52136
2211554	303	644			A MC	52137
2211555	303	645			A MC	52138
2211556	303	646			A MC	52139
2211557	303	647			A MC	52140
2211558	303	648			A MC	52141
2211559	315	978	319	638	A MC	52142
22115510	315	979	319	640	A MC	52143
22115511	315	980	319	642	A MC	52144
2711551	303	674			A MC	52170
2711552	303	675			A MC	52171
2711553	303	676			A MC	52172
CMHR-2611557	809	724			A MC	308180
CMHR-2611558	809	726			A MC	308181
FUTURE 1 MILLSITE	93-637242	51			A MC	327648
FUTURE 2 MILLSITE	93-637243				A MC	327649
FUTURE 3 MILLSITE	93-637244				A MC	327650

PHOENIX, ARIZONA

2001 AUG -1 10:51 AM

B.L.M. AZ STATE OFFICE

RECEIVED

HL

<u>NAME OF CLAIM</u>	<u>ORIGINAL RECORDATION</u>		<u>AMENDED RECORDATION</u>		<u>BLM</u>	
	<u>BOOK</u>	<u>PAGE</u>	<u>BOOK</u>	<u>PAGE</u>	<u>SERIAL</u>	<u>NO.</u>
FUTURE 4 MILLSITE	93-637245				A MC	327651
FUTURE 5 MILLSITE	93-637246				A MC	327652
FUTURE 6 MILLSITE	93-637247				A MC	327653
FUTURE 7 MILLSITE	93-637248				A MC	327654
FUTURE 8 MILLSITE	93-637249				A MC	327655
FUTURE 9 MILLSITE	93-637250				A MC	327657
FUTURE 10 MILLSITE	93-637251				A MC	327658
FUTURE 11 MILLSITE	93-637252				A MC	327659
FUTURE 12 MILLSITE	93-637253				A MC	327660
FUTURE 13 MILLSITE	93-637254				A MC	327661
FUTURE 14 MILLSITE	93-637255				A MC	327662
FUTURE 15 MILLSITE	93-637256				A MC	327663
FUTURE 16 MILLSITE	93-637257				A MC	327664
FUTURE 17 MILLSITE	93-637258				A MC	327665
FUTURE 18 MILLSITE	93-637259				A MC	327666
FUTURE 19 MILLSITE	93-637260				A MC	327667
FUTURE 20 MILLSITE	93-637261				A MC	327668
FUTURE 21 MILLSITE	93-637262				A MC	327669
FUTURE 22 MILLSITE	93-637263				A MC	327670
FUTURE 23 MILLSITE	93-637264				A MC	327671
FUTURE 24 MILLSITE	93-637265				A MC	327672
FUTURE 25 MILLSITE	93-637266				A MC	327673
FUTURE 26 MILLSITE	93-637267				A MC	327674
FUTURE 27 MILLSITE	93-637268				A MC	327675
FUTURE 28 MILLSITE	93-637269				A MC	327676
FUTURE 29 MILLSITE	93-637270				A MC	327677
FUTURE 30 MILLSITE	93-637271				A MC	327678
FUTURE 31 MILLSITE	93-637272				A MC	327679
FUTURE 32 MILLSITE	93-637273				A MC	327680
FUTURE 33 MILLSITE	93-637274				A MC	327681
FUTURE 34 MILLSITE	93-637275				A MC	327682
FUTURE 35 MILLSITE	93-637276				A MC	327683
FUTURE 36 MILLSITE	93-637277				A MC	327684
FUTURE 37 MILLSITE	93-637278				A MC	327685
FUTURE 38 MILLSITE	93-637279				A MC	327686
FUTURE 39 MILLSITE	93-637280				A MC	327687
FUTURE 40 MILLSITE	93-637281				A MC	327688
FUTURE 41 MILLSITE	93-637282				A MC	327689
FUTURE 42 MILLSITE	93-637283				A MC	327690
FUTURE 43 MILLSITE	93-637284				A MC	327691
FUTURE 44 MILLSITE	93-637285				A MC	327692
FUTURE 45 MILLSITE	93-637286				A MC	327693
FUTURE 46 MILLSITE	93-637287				A MC	327694
FUTURE 47 MILLSITE	93-637288				A MC	327695
FUTURE 48 MILLSITE	93-637289				A MC	327696
FUTURE 49 MILLSITE	93-637290				A MC	327697

RECEIVED
 B.L.M. AZ STATE OFFICE
 AUG - 1 - 10:08 AM '01
 PHOENIX, ARIZONA

Hle

<u>NAME OF CLAIM</u>	<u>ORIGINAL RECORDATION</u>		<u>AMENDED RECORDATION</u>		<u>BLM SERIAL NO.</u>	
	<u>BOOK</u>	<u>PAGE</u>	<u>BOOK</u>	<u>PAGE</u>	<u>SERIAL</u>	<u>NO.</u>
FUTURE 50 MILLSITE	93-637291				A MC	327698
FUTURE 51 MILLSITE	93-637292				A MC	327699
FUTURE 52 MILLSITE	93-637293				A MC	327700
FUTURE 53 MILLSITE	93-637294				A MC	327701
FUTURE 54 MILLSITE	93-637295				A MC	327702
FUTURE 55 MILLSITE	93-637296				A MC	327703
FUTURE 56 MILLSITE	93-637297				A MC	327704
FUTURE 57 MILLSITE	93-637298				A MC	327705
FUTURE 58 MILLSITE	93-637299				A MC	327706
FUTURE 59 MILLSITE	93-637300				A MC	327707
FUTURE 60 MILLSITE	93-637301				A MC	327708
FUTURE 61 MILLSITE	93-637302				A MC	327709
FUTURE 62 MILLSITE	93-637303				A MC	327710
FUTURE 63 MILLSITE	93-637304				A MC	327711
FUTURE 64 MILLSITE	93-637305				A MC	327712
FUTURE 65 MILLSITE	93-637306				A MC	327713
FUTURE 66 MILLSITE	93-637307				A MC	327714
FUTURE 67 MILLSITE	93-637308				A MC	327715
FUTURE 68 MILLSITE	93-637309				A MC	327716
FUTURE 69 MILLSITE	93-637310				A MC	327717
FUTURE 70 MILLSITE	93-637311				A MC	327718
FUTURE 71 MILLSITE	93-637312				A MC	327719
FUTURE 72 MILLSITE	93-637313				A MC	327720
FUTURE 73 MILLSITE	93-637314				A MC	327721
FUTURE 74 MILLSITE	93-637315				A MC	327722
FUTURE 75 MILLSITE	93-637316				A MC	327723
FUTURE 76 MILLSITE	93-637317				A MC	327724
FUTURE 77 MILLSITE	93-637318				A MC	327725
FUTURE 78 MILLSITE	93-637319				A MC	327726
FUTURE 79 MILLSITE	93-637320				A MC	327727
FUTURE 80 MILLSITE	93-637321				A MC	327728
FUTURE 81 MILLSITE	93-637322				A MC	327729
FUTURE 82 MILLSITE	93-637323				A MC	327730
FUTURE 83 MILLSITE	93-637324				A MC	327731
FUTURE 84 MILLSITE	93-637325				A MC	327732
FUTURE 85 MILLSITE	93-637326				A MC	327733
FUTURE 86 MILLSITE	93-637327				A MC	327734
FUTURE 87 MILLSITE	93-637328				A MC	327735
FUTURE 88 MILLSITE	93-637329				A MC	327736
FUTURE 89 MILLSITE	93-637330				A MC	327737
FUTURE 90 MILLSITE	93-637331				A MC	327738
FUTURE 91 MILLSITE	93-637332				A MC	327739
FUTURE 92 MILLSITE	93-637333				A MC	327740
FUTURE 93 MILLSITE	93-637334				A MC	327741
FUTURE 94 MILLSITE	93-637335				A MC	327742
FUTURE 95 MILLSITE	93-637336				A MC	327743

RECEIVED
 B.L.M. AZ STATE OFFICE
 AUG - 1 - 2001
 PHOENIX, ARIZONA

He

<u>NAME OF CLAIM</u>	<u>ORIGINAL RECORDATION BOOK PAGE</u>	<u>AMENDED RECORDATION BOOK PAGE</u>	<u>BLM SERIAL NO.</u>
FUTURE 96 MILLSITE	93-637337		A MC 327744
FUTURE 97 MILLSITE	93-637338		A MC 327745
FUTURE 98 MILLSITE	93-637339		A MC 327746
FUTURE 99 MILLSITE	93-637340		A MC 327747
FUTURE 100 MILLSITE	93-637341		A MC 327748
FUTURE 101 MILLSITE	93-637342		A MC 327749
FUTURE 102 MILLSITE	93-637343		A MC 327750
FUTURE 103 MILLSITE	93-637344		A MC 327751
FUTURE 104 MILLSITE	93-637345		A MC 327752
FUTURE 105 MILLSITE	93-637346		A MC 327753
FUTURE 107 MILLSITE	93-637348		A MC 327755
FUTURE 108 MILLSITE	93-637349		A MC 327756
FUTURE 109 MILLSITE	93-637350		A MC 327757
FUTURE 110 MILLSITE	93-637351		A MC 327758
FUTURE 111 MILLSITE	93-637352		A MC 327759
FUTURE 112 MILLSITE	93-637353		A MC 327760
FUTURE 113 MILLSITE	93-637354		A MC 327761
FUTURE 114 MILLSITE	93-637355		A MC 327762
FUTURE 115 MILLSITE	93-637356		A MC 327763
FUTURE 116 MILLSITE	93-637357		A MC 327764
FUTURE 117 MILLSITE	93-637358		A MC 327765
FUTURE 118 MILLSITE	93-637359		A MC 327766
FUTURE 119 MILLSITE	93-637360		A MC 327767
FUTURE 120 MILLSITE	93-637361		A MC 327768
FUTURE 121 MILLSITE	93-637362		A MC 327769
FUTURE 122 MILLSITE	93-637363		A MC 327770
FUTURE 123 MILLSITE	93-637364		A MC 327771
FUTURE 124 MILLSITE	93-637365		A MC 327772
FUTURE 125 MILLSITE	93-637366		A MC 327773
FUTURE 126 MILLSITE	93-637367		A MC 327774
FUTURE 127 MILLSITE	93-637368		A MC 327775
FUTURE 128 MILLSITE	93-637369		A MC 327776
FUTURE 129 MILLSITE	93-637370		A MC 327777
FUTURE 130 MILLSITE	93-637371		A MC 327778
FUTURE 131 MILLSITE	93-637372		A MC 327779
FUTURE 132 MILLSITE	93-637373		A MC 327780
FUTURE 133 MILLSITE	93-637374		A MC 327781
FUTURE 134 MILLSITE	93-637375		A MC 327782
FUTURE 135 MILLSITE	93-637376		A MC 327783
FUTURE 136 MILLSITE	93-637377		A MC 327784
FUTURE 137 MILLSITE	93-637378		A MC 327785
FUTURE 138 MILLSITE	93-637379		A MC 327786
FUTURE 139 MILLSITE	93-637380		A MC 327787
FUTURE 140 MILLSITE	93-637381		A MC 327788
FUTURE 141 MILLSITE	93-637382		A MC 327789
FUTURE 142 MILLSITE	93-637383		A MC 327790

RECEIVED
 B.L.M. AZ STATE OFFICE
 2001 AUG - 1 A 10:51
 PHOENIX, ARIZONA

7/6

<u>NAME OF CLAIM</u>	<u>ORIGINAL RECORDATION</u>		<u>AMENDED RECORDATION</u>		<u>BLM SERIAL NO.</u>	
	<u>BOOK</u>	<u>PAGE</u>	<u>BOOK</u>	<u>PAGE</u>	<u>SERIAL</u>	<u>NO.</u>
FUTURE 143 MILLSITE	93-637384				A MC	327791 ✓
FUTURE 144 MILLSITE	93-637385				A MC	327792 ✓
FUTURE 145 MILLSITE	93-637386				A MC	327793 ✓
FUTURE 146 MILLSITE	93-637387				A MC	327794 ✓
FUTURE 147 MILLSITE	93-637388				A MC	327795 ✓
FUTURE 148 MILLSITE	93-637389				A MC	327796 ✓
FUTURE 149 MILLSITE	93-637390				A MC	327797 ✓
FUTURE 150 MILLSITE	93-637391				A MC	327798 ✓
FUTURE 151 MILLSITE	93-637392				A MC	327799 ✓
FUTURE 152 MILLSITE	93-637393				A MC	327800 ✓
FUTURE 153 MILLSITE	93-637394				A MC	327801 ✓
FUTURE 154 MILLSITE	93-637395				A MC	327802 ✓
FUTURE 155 MILLSITE	93-637396				A MC	327803 ✓
FUTURE 156 MILLSITE	93-637397				A MC	327804 ✓
FUTURE 157 MILLSITE	93-637398				A MC	327805 ✓
FUTURE 162 MILLSITE	93-637403				A MC	327810 ✓
FUTURE 163 MILLSITE	93-637404				A MC	327811 ✓
FUTURE 164 MILLSITE	93-637405				A MC	327812 ✓
FUTURE 165 MILLSITE	93-637406				A MC	327813 ✓
FUTURE 166 MILLSITE	93-637407				A MC	327814 ✓
FUTURE 167 MILLSITE	93-637408				A MC	327815 ✓
FUTURE 168 MILLSITE	93-637409				A MC	327816 ✓
FUTURE 169 MILLSITE	93-637410				A MC	327817 ✓
FUTURE 170 MILLSITE	93-637411				A MC	327818 ✓
FUTURE 171 MILLSITE	93-637412				A MC	327819 ✓
FUTURE 172 MILLSITE	93-637413				A MC	327820 ✓
FUTURE 173 MILLSITE	93-637414				A MC	327821 ✓
FUTURE 174 MILLSITE	93-637415				A MC	327822 ✓
FUTURE 179 MILLSITE	93-637420				A MC	327827 ✓
FUTURE 180 MILLSITE	93-637421				A MC	327828 ✓
FUTURE 181 MILLSITE	93-637422				A MC	327829 ✓
FUTURE 182 MILLSITE	93-637423				A MC	327830 ✓
FUTURE 183 MILLSITE	93-637424				A MC	327831 ✓
FUTURE 184 MILLSITE	93-637425				A MC	327832 ✓
FUTURE 185 MILLSITE	93-637426				A MC	327833 ✓
FUTURE 186 MILLSITE	93-637427				A MC	327834 ✓
FUTURE 187 MILLSITE	93-637428				A MC	327835 ✓
FUTURE 188 MILLSITE	93-637429				A MC	327836 ✓
FUTURE 189 MILLSITE	93-637430				A MC	327837 ✓
FUTURE 190 MILLSITE	93-637431				A MC	327838 ✓
FUTURE 191 MILLSITE	93-637432				A MC	327839 ✓
FUTURE 192 MILLSITE	93-637433				A MC	327840 ✓
FUTURE 193 MILLSITE	93-637434				A MC	327841 ✓
FUTURE 195 MILLSITE	93-637436				A MC	327843 ✓
FUTURE 196 MILLSITE	93-637437				A MC	327844 ✓
FUTURE 197 MILLSITE	93-637438				A MC	327845 ✓

RECEIVED
 B.L.M. AZ STATE OFFICE
 2001 AUG - 1 A 10: 54
 PHOENIX, ARIZONA

HL

<u>NAME OF CLAIM</u>	<u>ORIGINAL RECORDATION</u>		<u>AMENDED RECORDATION</u>		<u>BLM</u>	
	<u>BOOK</u>	<u>PAGE</u>	<u>BOOK</u>	<u>PAGE</u>	<u>SERIAL</u>	<u>NO.</u>
FUTURE 198 MILLSITE	93-637439				A MC	327846
FUTURE 199 MILLSITE	93-637440				A MC	327847
FUTURE 200 MILLSITE	93-637441				A MC	327848
FUTURE 201 MILLSITE	93-637442				A MC	327849
FUTURE 202 MILLSITE	93-637443				A MC	327850
FUTURE 203 MILLSITE	93-637444				A MC	327851
FUTURE 204 MILLSITE	93-637445				A MC	327852
FUTURE 206 MILLSITE	93-637447				A MC	327854
FUTURE 207 MILLSITE	93-637448				A MC	327855
CMC-OX 15	94-647102				A MC	330826
CMC-OX 16	94-647103				A MC	330827
CMC-OX 17	94-647104				A MC	330828
CMC-OX 18	94-647105				A MC	330829
CMC-OX 19	94-647106				A MC	330830
CMC-OX 20	94-647107				A MC	330831
CMC-OX 21	94-647108				A MC	330832
CMC-OX 22	94-647109				A MC	330833
CMC-OX 23	94-647110				A MC	330834
CMC-OX 24	94-647111				A MC	330835
CMC-OX 25	94-647112				A MC	330836
CMC-OX 26	94-647113		94-650891		A MC	330837
CMC-OX 27	94-647114		94-650892		A MC	330838
CMC-OX 31	94-647115		94-650893		A MC	330839
CMC-OX 32	94-647116				A MC	330840
CMC-OX 33	94-647117				A MC	330841
CMC-OX 34	94-647118				A MC	330842
CMC-OX 35	94-647119				A MC	330843
CMC-OX 36	94-647120				A MC	330844
CMC-OX 37	94-647121				A MC	330845
CMC-OX 38	94-647122				A MC	330846
CMC-OX 39	94-647123				A MC	330847
CMC-OX 40	94-647124				A MC	330848
CMC-OX 41	94-647125				A MC	330849
CMC-OX 45	94-647126				A MC	330850
CMC-OX 46	94-647127				A MC	330851
CMC-OX 47	94-647128				A MC	330852
CMC-OX 48	94-647129				A MC	330853
CMC-OX 49	94-647130				A MC	330854
CMC-OX 50	94-647131				A MC	330855
CMC-OX 51	94-647132				A MC	330856
CMC-OX 52	94-647133				A MC	330857
CMC-OX 53	94-647134				A MC	330858
CMC-OX 54	94-647135				A MC	330859
CMC-OX 55	94-647136				A MC	330860
QUARTZ SITE 102	95-660238				A MC	333430
QUARTZ SITE 103	95-660239				A MC	333431

RECEIVED
 B.L.M. AZ STATE OFFICE
 2001 AUG - 1 A 10: 54
 PHOENIX, ARIZONA

EXHIBIT "A" (Continued)

<u>NAME OF CLAIM</u>	<u>ORIGINAL RECORDATION</u>		<u>AMENDED RECORDATION</u>		<u>BLM</u>	
	<u>BOOK</u>	<u>PAGE</u>	<u>BOOK</u>	<u>PAGE</u>	<u>SERIAL</u>	<u>NO.</u>
QUARTZ SITE 104		95-660240			A MC	333432 ✓
QUARTZ SITE 105		95-660241			A MC	333433 ✓
QUARTZ SITE 106		95-660242			A MC	333434 ✓
QUARTZ SITE 107		95-660243			A MC	333435 ✓
QUARTZ SITE 108		95-660244			A MC	333436 ✓
QUARTZ SITE 109		95-660245			A MC	333437 ✓
QUARTZ SITE 121		95-660256			A MC	333438 ✓
QUARTZ SITE 126		95-660261			A MC	333443 ✓
QUARTZ SITE 127		95-660262			A MC	333444 ✓
QUARTZ SITE NO. 11 (A)	466	181			A MC	35802 ✓
QUARTZ SITE NO. 12 (A)	466	180			A MC	35803 ✓
QUARTZ SITE NO. 13 (A)	466	179			A MC	35804 ✓
QUARTZ SITE NO. 14 (A)	466	178			A MC	35805 ✓
RIDGE 15	344	656			A MC	49453 ✓

PHOENIX, ARIZONA
 2001 AUG -1 A 10: 54
 RECEIVED BLM, AZ STATE OFFICE

14
 (14)

Receipt #: 171734

Amount Received: \$48,300.00

Date: 8/18/00

Transaction #: 184895

Lead #: 350334, 349780, 342296,
327251, 325818, 324206,
320760, 298647, 279919,
97634, 52072, 39932,
27738

AMC #	Code	\$\$\$\$
X 27989 - 27993	482	500
28016		100
X 28018 - 28020		300
X 39932 - 39943		1200
X 52265 - 52272		800
X 52274 - 52282		900
X 52285 - 52287		300
X 52289 - 52290		200
X 52292 - 52323		3200
X 52326 - 52333		800
X 52336 - 52337		200
X 52340		100
X 52342		100
X 52344		100
X 52346	✓	100

AMC #	Code	\$\$\$\$
X 52365 - 52376	482	1200
X 52384 - 52391		600
X 97634 - 97643		1000
X 279919 - 279924		600
X 298647 - 298660		1400
X 320760 - 320789		3000
X 320791 - 320799		900
X 320803 - 320807		500
X 320813 - 320818		600
X 320828 - 320829		200
X 320831 - 320832		200
X 320834 - 320845		1200
X 324206		100
X 325818		100
X 325820 - 325824		500

Grand Total: \$48,300.00

- 480----POL-----\$5
- 481----NOI-----\$5
- 482----Maint.---\$100
- 396----Trf.-----\$5
- 635----Amd.-----\$5
- 379----Refund

Entered: [Signature] 8/21/00
Date

Verified: [Signature] 3/6/01
Date

Sent to Accounts: [Signature] 3/6/01
Date

Earned by Accounts: _____
Date

* 28018 entered as duplicate payment

14.00 +
35.00 +
39.00 +
23.00 +
33.00 +
35.00 +
35.00 +
24.00 +
9.00 +
9.00 +
34.00 +
44.00 +
41.00 +
44.00 +
42.00 +
17.00 +
483.00 *

L. Steve Wagner, LLC
14360 Country Hills Dr.
Brighton, CO 80601

Phoenix, AZ 85004-2203

RE: Maintenance Fees for Unpatented Mining Claims

Gentlemen:

Enclosed with this letter are an *Affidavit of Payment of Maintenance Fees and Notice of Intention to Hold Mining Claims* and a check for \$48,300 representing payment in the sum of \$100 for each of the unpatented mining claims in the Carlota claim group. This payment represents payment of the federal annual mining claim maintenance fees for the assessment year beginning at noon on September 1, 2000, and ending at noon on September 1, 2001. The full names of the claims and the BLM mining claim serial numbers assigned to the claims for which the fees are paid are described on the Exhibit A attached to the Affidavit.

The claims are owned or leased by Carlota Copper Company, whose mailing address is 1306 Live Oak St., P.O. Box 1009, Miami, AZ 85539.

Please return the receipt for this payment and the original copy of this Affidavit showing the BLM Received Date Stamp to me in the enclosed postage prepaid envelope at your earliest convenience. If it is not possible to return the original affidavit to me please advise me immediately.

If you have any questions concerning payment of the fees and the information filing; or if you determine that the fees or information filing are inadequate in any respect, please contact me at (303) 659-5072.

Sincerely,

L. Steve Wagner
L. Steve Wagner
Legal Counsel

RECEIVED
BUREAU OF
LAND MANAGEMENT
PHOENIX, ARIZONA

483-C

AUG 18 11 00 AM '00

Enclosures

RECEIVED
BUREAU OF
LAND MANAGEMENT




EXHIBIT A

CARLOTA

CARLOTA COPPER COMPANY

Unpatented mining claims situated in Sections 25, 26, 35, and 36,
Township 1 North, Range 13 East, G&SRB&M,
Globe-Miami Mining District, Gila and Pinal Counties, Arizona

CLAIM NAMES AND NUMBERS

<u>Name</u>	<u>Date Located</u>	<u>Date Recorded</u>	<u>County Recordation Docket Page</u>	<u>Date Filed w/BLM</u>	<u>BLM AMC Serial No.</u>
Gila County:					
Grizzly #1	7/18/89	7/24/89	774 120	9/1/89	298647 \
Amended		11/22/89	785 119	12/13/89	
Grizzly #2	7/18/89	7/24/89	774 123	9/1/89	298648 \
Amended		11/22/89	785 119	12/13/89	
Grizzly #3	7/18/89	7/24/89	774 126	9/1/89	298649 \
Amended		11/22/89	785 119	12/13/89	
Grizzly #4	7/18/89	7/24/89	774 129	9/1/89	298650 \
Amended		11/22/89	785 119	12/13/89	
Pinal County:					
		8/22/89	1625 631	9/1/89	
		11/22/89	1642 209	12/13/89	
Gila County:					
Grizzly #5	7/18/89	7/24/89	774 132	9/1/89	298651 \
Amended		11/22/89	785 119	12/13/89	
Pinal County:					
		8/22/89	1625 634	9/1/89	
		11/22/89	1642 209	12/13/89	
Gila County:					
Grizzly #6	7/18/89	7/24/89	774 135	9/1/89	298652 \
Amended		11/22/89	785 119	12/13/89	
Grizzly #7	7/18/89	7/24/89	774 138	9/1/89	298653 \
Amended		11/22/89	785 119	12/13/89	
Grizzly #8	7/18/89	7/24/89	774 141	9/1/89	298654 \
Amended		11/22/89	785 119	12/13/89	
Grizzly #9	7/18/89	7/24/89	774 144	9/1/89	298655 \
Amended		11/22/89	785 119	12/13/89	
Grizzly #10	7/18/89	7/24/89	774 147	9/1/89	298656 \
Amended		11/22/89	785 119	12/13/89	
Grizzly #11	7/18/89	7/24/89	774 150	9/1/89	298657 \
Amended		11/22/89	785 119	12/13/89	
Grizzly #12	7/18/89	7/24/89	774 153	9/1/89	298658 \
Amended		11/22/89	785 119	12/13/89	
Pinal County:					
	7/18/89	8/22/89	1625 637	9/1/89	
		11/22/89	1642 209	12/13/89	
Gila County:					
Grizzly #13	7/18/89	7/24/89	774 156	9/1/89	298659 \
Amended		11/22/89	785 119	12/13/89	
Grizzly #14	7/18/89	7/24/89	774 159	9/1/89	298660 \
Amended		11/22/89	785 119	12/13/89	

3/6/01
14
ENTERED INTO COMPUTER

8/2/00

RECEIVED
MAY 10 1999
MAY 10 1999

MAY 10 1999
MAY 10 1999

Unpatented Mining Claims located in the Pinto Creek (Miami) Mining District,
in Sections 26, 27, 34, 35, and 36, T1N, R13E,
and Sections 1, 2, 11, and 12, T1S, R13E, G&SRB&M,
Gila and Pinal Counties, Arizona

Claim Name	Loc. Date	Original County	Original Recordation		Amended Recordation		BLM AMC Serial No.
			Book	Page	Book	Page	
Tip Top	3/2/29	Pinal	45	142	648	830	52265\
Tip Top #1	8/1/30	Pinal	46	275			52266\
Tip Top 2	3/2/29	Pinal	45	144	648	831	52267\
Tip Top 3	3/10/29	Pinal	45	145	648	832	52268\
Tip Top #4	8/1/30	Pinal	46	301			52269\
Eder #10	4/21/69	Pinal	569	819			52270\
Eder #11	4/21/69	Pinal	569	820			52271\
Eder #12	4/21/69	Pinal	569	821			52272\
Eder 14	9/27/71	Pinal	645	51			52274\
		Gila	308	309			
Eder 15	9/27/71	Pinal	645	52			52275\
		Gila	308	310			
Eder 16	9/27/71	Pinal	645	53	721	95	52276\
		Gila	308	311	348	10	
Eder 17	9/27/71	Pinal	645	54	721	96	52277\
		Gila	308	312	348	9	
Eder 18	9/27/71	Pinal	710	228			52278\
		Gila	308	313			
Eder 19	9/27/71	Pinal	710	229	721	715	52279\
		Gila	308	314	348	275	
Eder 22	9/27/71	Pinal	645	56			52280\
		Gila	308	317			
Eder #23	1/4/73	Pinal	691	416			52281\
Eder 27	9/11/73	Pinal	720	440			52282\
Eder 34	6/14/73	Pinal	710	926			52285\
Eder 35	6/14/73	Pinal	710	927			52286\
Eder 36	6/14/73	Pinal	710	928			52287\
Eder 39	6/13/73	Pinal	710	931			52289\
Eder 40	6/14/73	Pinal	710	932			52290\
Eder 43	6/13/73	Pinal	710	935			52292\
Eder 44	6/14/73	Pinal	710	936			52293\
Eder 45	6/13/73	Pinal	710	937			52294\
Eder 46	6/13/73	Pinal	710	938			52295\
Eder 47	6/13/73	Pinal	710	939			52296\
Eder 48	6/13/73	Pinal	710	940	721	97	52297\
Eder 49	6/12/73	Pinal	710	941			52298\
Eder 50	6/12/73	Pinal	710	942			52299\
Eder 51	6/12/73	Pinal	710	943			52300\
Eder 52	6/12/73	Pinal	710	944			52301\
Eder 53	6/12/73	Pinal	710	945			52302\
Eder 54	6/13/73	Pinal	710	946			52303\
		Gila	341	802			
Eder 55	6/13/73	Pinal	710	947			52304\
		Gila	341	803			
Eder 56	6/13/73	Pinal	710	948			52305\
		Gila	341	804			

36

3/6/01
ENTERED INTO COMPUTER
8/21/00
INDEXED
FILED
SERIALIZED

Claim Name	Original Loc. Date	County	Original Recordation		Amended Recordation		BLM AMC Serial No.
			Book	Page	Book	Page	
Eder 57	6/12/73	Pinal	710	949	721	98	52306\
		Gila	341	805	348	8	
Eder 59	6/14/73	Pinal	710	951			52307\
		Gila	341	807			
Eder 62	9/7/73	Pinal	721	716			52308\
Eder 63	9/7/73	Pinal	721	717			52309\
		Gila	348	276			
Eder 64	9/7/73	Pinal	721	718			52310\
		Gila	348	277			
Eder 65	9/7/73	Pinal	721	719			52311\
		Gila	348	278			
Eder 66	9/7/73	Pinal	721	720			52312\
		Gila	348	279			
Eder 67	9/7/73	Pinal	721	721			52313\
		Gila	348	280			
Eder 68	9/7/73	Pinal	721	722			52314\
		Gila	348	281			
Eder 69	9/7/73	Pinal	721	723			52315\
		Gila	348	282			
Eder 70	9/24/73	Gila	348	283			52316\
Ghost 16	12/29/66	Pinal	497	450			52317\
Ghost 27	3/10/64	Pinal	387	137			52318\
Ghost 28	5/18/64	Pinal	387	138			52319\
Ghost 29	3/10/64	Pinal	387	139			52320\
Ghost 30	5/18/64	Pinal	387	140			52321\
Ghost 31	3/10/64	Pinal	387	141			52322\
Ghost 32	12/29/66	Pinal	497	451			52323\
Ghost 38	12/29/66	Pinal	497	452			52326\
Ghost 40	12/29/66	Pinal	497	453			52327\
Ghost 48	12/29/66	Pinal	497	455			52329\
Ghost 50	12/29/66	Pinal	497	456			52330\
Ghost 61	3/12/64	Pinal	387	165			52331\
Ghost 62	3/12/64	Pinal	387	166			52332\
Ghost 63	3/12/64	Pinal	387	167			52333\
Ghost 42	12/29/66	Pinal	497	454			52328\
Ghost 66	3/12/64	Pinal	387	170			52336\
Ghost 90	12/29/66	Pinal	497	457			52337\
Ghost 93	3/16/64	Pinal	387	194			52340\
Ghost 95	3/16/64	Pinal	387	195			52342\
Ghost 97	3/16/64	Pinal	387	196			52344\
Ghost 99	3/16/64	Pinal	387	197			52346\
Ghost 131	9/23/65	Pinal	429	515			52365\ 39
Ghost 132	9/23/65	Pinal	429	516			52366\
Ghost 133	9/23/65	Pinal	429	517			52367\
Ghost 134	9/23/65	Pinal	429	518			52368\
Ghost 135	9/23/65	Pinal	429	519			52369\
Ghost 136	9/23/65	Pinal	429	520			52370\
Ghost 137	9/23/65	Pinal	429	521			52371\

Carlota Copper Company 2000-2001

A-3

ENTERED INTO COMPUTER

3/6/01

8/21/00

CO. INC. 05 01 01 001
 JUNE 11 1999
 40 11 1999

Claim Name	Original		Original		Amended		BLM AMC Serial No.	
	Loc.	Date	County	Book	Page	Book		Page
Ghost 140		4/15/64	Pinal	387	209			52372
Ghost 141		4/15/64	Pinal	387	210			52373
Ghost 142		4/15/64	Pinal	387	211			52374
Ghost 143		4/15/64	Pinal	387	212			52375
Ghost 144		4/15/64	Pinal	387	213			52376
Cap 130		7/24/30	Pinal	46	311			52386
Cap 131		7/25/30	Pinal	46	311			52387
"Moon Rise"		2/15/1899	Gila	6	401			52388
Promoter		11/14/29	Gila	44	5	348	7	52389
Stars and Stripes		1/1/02	Gila	7	466	308	307	52390
Providence		7/1/28	Gila	40	444	309	649	52391
Eder 71		11/24/87	Gila	726	416			279919
Eder 72		11/24/87	Gila	726	419			279920
Eder 73		11/24/87	Gila	726	422			279921
			Pinal	1497	441			
Eder 74		11/24/87	Pinal	1497	443			279922
Eder 75		11/24/87	Pinal	1497	445			279923
Eder 76		11/24/87	Pinal	1497	447			279924

Unpatented mining claims situated in
Sections 4, 5, 6, 7, Township 1 South, Range 14 East;
Sections 1, 2, 11, 12, Township 1 South, Range 13 East;
Section 31, Township 1 North, Range 14 East;
Sections 14, 15, 22, 23, 25, 26, 27, Township 1 North, Range 13 East,
G&SRB&M, Globe-Miami Mining District, Gila and Pinal Counties, Arizona

CLAIM NAMES AND NUMBERS

Name	Date	Date	County	County		Date	BLM AMC
	Located	Recorded		Recordation	Docket Page		
Kelly #1	1/26/92	3/12/92	Gila	860	997	4/16/92	320760
Kelly #2	1/26/92	3/12/92	Gila	860	1000	4/16/92	320761
Kelly #3	1/26/92	3/12/92	Gila	861	01	4/16/92	320762
Kelly #4	1/26/92	3/12/92	Gila	861	04	4/16/92	320763
Kelly #5	1/26/92	3/12/92	Gila	861	07	4/16/92	320764
Kelly #6	1/28/92	3/12/92	Gila	861	10	4/16/92	320765
Kelly #7	1/26/92	3/12/92	Gila	861	13	4/16/92	320766
Kelly #8	1/28/92	3/12/92	Gila	861	16	4/16/92	320767
Kelly #9	1/26/92	3/12/92	Gila	861	19	4/16/92	320768
Kelly #10	1/28/92	3/12/92	Gila	861	22	4/16/92	320769
Kelly #11	1/26/92	3/12/92	Gila	861	25	4/16/92	320770

Carlota Copper Company 2000-2001

A-4

00. 110 48 21 21 904

ENTERED INTO COMPUTER

8/21/00

RECEIVED
COMMERCIAL

Aug 10 10 58

RECEIVED
COMMERCIAL

Name	Date Located	Date Recorded	County	County Recordation Docket	Page	Date Filed w/BLM	BLM AMC Serial No.
Kelly #12	1/28/92	3/12/92	Gila	861	28	4/16/92	320771
Kelly #13	1/26/92	3/12/92	Gila	861	31	4/16/92	320772
Kelly #14	1/28/92	3/12/92	Gila	861	34	4/16/92	320773
Kelly #15	1/28/92	3/12/92	Gila	861	37	4/16/92	320774
Kelly #16	1/28/92	3/12/92	Gila	861	40	4/16/92	320775
Kelly #17	1/28/92	3/12/92	Gila	861	43	4/16/92	320776
Kelly #18	1/28/92	3/12/92	Gila	861	46	4/16/92	320777
Kelly #19	1/28/92	3/12/92	Gila	861	49	4/16/92	320778
Kelly #20	1/26/92	3/12/92	Gila	861	52	4/16/92	320779
Kelly #21	1/27/92	3/12/92	Gila	861	55	4/16/92	320780
Kelly #22	1/27/92	3/12/92	Gila	861	58	4/16/92	320781
Kelly #23	1/27/92	3/12/92	Gila	861	61	4/16/92	320782
Kelly #24	1/27/92	3/12/92	Gila	861	64	4/16/92	320783
Kelly #25	1/27/92	3/12/92	Gila	861	67	4/16/92	320784
Kelly #26	1/27/92	3/12/92	Gila	861	70	4/16/92	320785
Kelly #27	1/29/92	3/12/92	Gila Pinal	861 1809	73 641	4/16/92	320786
Kelly #28	1/29/92	3/12/92	Gila Pinal	861 1809	76 643	4/16/92	320787
Kelly #29	1/29/92	3/12/92	Gila Pinal	861 1809	79 645	4/16/92	320788
Kelly #30	1/29/92	3/12/92	Gila	861	82	4/16/92	320789
Kelly #31-A	7/11/92	8/06/92 8/13/92	Gila Pinal	877 1845	747 922	8/27/92	324206
Kelly #32	1/29/92	3/12/92	Gila	861	88	4/16/92	320791
Kelly #33	1/29/92	3/12/92	Pinal	1809	649	4/16/92	320792
Kelly #34	1/29/92	3/12/92	Gila Pinal	861 1809	91 651	4/16/92	320793
Kelly #35	1/29/92	3/12/92	Pinal	1809	653	4/16/92	320794
Kelly #36	1/29/92	3/12/92	Gila Pinal	861 1809	94 655	4/16/92	320795
Kelly #37	1/28/92	3/12/92	Pinal	1809	657	4/16/92	320796
Kelly #38	1/28/92 1/29/92	3/12/92 3/12/92	Gila Pinal	861 1809	97 659	4/16/92	320797
Kelly #39	1/28/92	3/12/92	Pinal	1809	661	4/16/92	320798
Kelly #40	1/31/92	3/12/92	Pinal	1809	663	4/16/92	320799
Kelly #53	1/30/92	3/12/92	Pinal	1809	671	4/16/92	320803

Carlota Copper Company 2000-2001

A-5

ENTERED INTO COMPUTER

3/10/01
8/12/10

CO. IN US CI 01 99V

RECEIVED
MAY 10 1992

RECEIVED
MAY 10 1992

30

<u>Name</u>	<u>Date Located</u>	<u>Date Recorded</u>	<u>County</u>	<u>County Recordation Docket Page</u>		<u>Date Filed w/BLM</u>	<u>BLM AMC Serial No.</u>
Kelly #57	1/30/92	3/12/92	Pinal	1809	673	4/16/92	320804
Kelly #58	1/30/92	3/12/92	Pinal	1809	675	4/16/92	320805
Kelly #59	1/30/92	3/12/92	Pinal	1809	677	4/16/92	320806
Kelly #60	1/30/92	3/12/92	Pinal	1809	679	4/16/92	320807
Kelly #66	1/30/92	3/12/92	Pinal	1809	691	4/16/92	320813
Kelly #67	1/30/92	3/12/92	Pinal	1809	693	4/16/92	320814
Kelly #68	1/30/92	3/12/92	Pinal	1809	695	4/16/92	320815
Kelly #71	1/30/92	3/12/92	Pinal	1809	697	4/16/92	320816
Kelly #72	1/30/92	3/12/92	Pinal	1809	699	4/16/92	320817
Kelly #73	1/30/92	3/12/92	Pinal	1809	701	4/16/92	320818
Kelly #83	2/01/92	3/12/92	Pinal	1809	721	4/16/92	320828
Kelly #84	2/01/92	3/12/92	Pinal	1809	723	4/16/92	320829
Kelly #86	2/01/92	3/12/92	Pinal	1809	727	4/16/92	320831
Kelly #87	2/01/92	3/12/92	Pinal	1809	729	4/16/92	320832
Kelly #89	2/01/92	3/12/92	Pinal	1809	733	4/16/92	320834
Kelly #90	2/01/92	3/12/92	Pinal	1809	735	4/16/92	320835
Kelly #91	2/02/92	3/12/92	Pinal	1809	737	4/16/92	320836
Kelly #92	2/02/92	3/12/92	Gila Pinal	861 1809	100 739	4/16/92	320837
Kelly #93	2/02/92	3/12/92	Gila Pinal	861 1809	103 741	4/16/92	320838
Kelly #94	2/02/92	3/12/92	Gila	861	106	4/16/92	320839
Kelly #95	2/02/92	3/12/92	Gila Pinal	861 1809	109 743	4/16/92	320840
Kelly #96	2/02/92	3/12/92	Gila Pinal	861 1809	112 745	4/16/92	320841
Kelly #97	2/02/92	3/12/92	Gila	861	115	4/16/92	320842
Kelly #98	2/02/92	3/12/92	Gila	861	118	4/16/92	320843
Kelly #99	2/02/92	3/12/92	Gila	861	121	4/16/92	320844
Kelly #100	2/04/92	3/12/92	Gila	861	124	4/16/92	320845
Kelly #101	10/31/92	12/14/92	Gila	892	489	1/19/93	325818
Kelly #103	10/31/92	12/14/92	Gila	892	495	1/19/93	325820
Kelly #104	10/31/92	12/14/92	Gila	892	498	1/19/93	325821
Kelly #105	10/31/92	12/14/92	Gila	892	501	1/19/93	325822
Kelly #106	10/31/92	12/14/92	Gila	892	504	1/19/93	325823
Kelly #107	10/31/92	12/14/92	Gila	892	507	1/19/93	325824
Kelly #112	10/31/92	12/14/92	Gila	892	522	1/19/93	325829
Kelly #113	10/31/92	12/14/92	Gila	892	525	1/19/93	325830
Kelly #114	10/31/92	12/14/92	Gila	892	528	1/19/93	325831
Kelly #115	10/31/92	12/14/92	Gila	892	531	1/19/93	325832

Carlota Copper Company 2000-2001

A-6

ENTERED INTO COMPUTER

3/6/01
8/21/00

00. 1/1/00 01 001
JRE
30 0/0/01
GEMSA

Aug 19 10 56
RECEIVED
BLM

36

<u>Name</u>	<u>Date Located</u>	<u>Date Recorded</u>	<u>County</u>	<u>County Recordation Docket Page</u>	<u>Date Filed w/BLM</u>	<u>BLM AMC Serial No.</u>
Kelly #156	7/30/93	8/23/93	Gila Pinal	93-635867 1936 623	8/23/93	327259
Kelly #157	7/30/93	8/23/93	Pinal	1936 625	8/23/93	327260
Kelly #158	7/30/93	8/23/93	Gila Pinal	93-635861 1936 627	8/23/93	327261
Kelly #159	7/30/93	8/23/93	Pinal	1936 629	8/23/93	327262
Kelly #160	7/30/93	8/23/93	Pinal	1936 631	8/23/93	327263
Kelly #161	7/30/93	8/23/93	Pinal	1936 633	8/23/93	327264
Kelly #162	7/30/93	8/23/93	Pinal	1936 635	8/23/93	327265
Kelly #163	7/30/93	8/23/93	Pinal	1936 637	8/23/93	327266

Unpatented mining claims situated in Section 36, Township 1 North, Range 13 East;
 Section 31, Township 1 North, Range 14 East;
 Section 1, Township 1 South, Range 13 East;
 and Section 6, Township 1 South, Range 14 East,
 Globe-Miami Mining District, G&SRB&M, Gila County, Arizona.

<u>Claim Name</u>	<u>Recorded</u>		<u>BLM Serial No.</u>
	<u>Book/Docket</u>	<u>Page</u>	
Lizard No. 27	47	348	AMC 28018
Rejected No. 1	31	415	AMC 28020
Rejected No. 2	31	416	AMC 28019
Amended	52	374	
Rejected No. 3	53	184	AMC 28016
Rejected No. 4	493	569	AMC 97634
Rejected No. 5	493	571	AMC 97635
Rejected No. 6	493	573	AMC 97636
Rejected No. 7	493	575	AMC 97637
Rejected No. 8	493	577	AMC 97638
Rejected No. 9	493	579	AMC 97639
Rejected No. 10	493	581	AMC 97640
Rejected No. 11	493	583	AMC 97641
Rejected No. 12	493	585	AMC 97642
Rejected No. 13	493	587	AMC 97643

RECEIVED
 LAND SURVEY
 DISTRICT ENGINEER
 AUG 18 10 59 AM '00

Unpatented Mining Claims located in the Pinto Creek (Miami) Mining District,
 in Section 36, T1N, R13E, G&SRB&M, Gila County, Arizona

<u>Name</u>	<u>Location Date</u>	<u>County Recordation</u>		<u>BLM AMC Serial No.</u>
		<u>Book</u>	<u>Page</u>	
Overside	9/1/39	48	70	27989
Amended	6/17/59	102	43	
Amended	5/23/93	909	127	
Crown Point Ext. No. 1	6/17/59	102	37	27990
Amended	5/23/93	909	131	

ENTERED INTO COMPUTER

3/6/01
 8/21,

04

<u>Name</u>	<u>Location Date</u>	<u>County Recordation</u>		<u>BLM AMC Serial No.</u>
		<u>Book</u>	<u>Page</u>	
Crown Point Ext. No. 2	6/17/59	102	38	27991 ✓
Amended	5/23/93	909	133	
Old Abe	9/1/39	48	70	27992 ✓
Amended	6/17/59	102	39	
Amended	5/23/93	909	124	
Old Abe No. 1	10/1/39	48	82	27993 ✓
Amended	6/17/59	102	41	
Amended	5/23/93	909	129	

The above-listed claims are owned by:

Carlota Copper Company
1306 Live Oak St.
P.O. Box 1009
Miami, Arizona 85539

Unpatented Mining Claims located in the Pinto Creek (Miami) Mining District,
in Section 36, T1N, R13E, G&SRB&M, Gila County, Arizona

<u>Name</u>	<u>Location Date</u>	<u>County Recordation</u>		<u>BLM AMC Serial No.</u>
		<u>Book</u>	<u>Page</u>	
Brewery	3/12/1892	4	145	39932 ✓
Amended	5/23/93	909	116	
Clipper	1/20/1906	1	286	39933 ✓
Amended	5/23/93	909	118	
Old Abe	9/1/39	48	70	39934 ✓
Amended	5/23/93	909	124	
Thomas Jefferson	9/1/39	48	71	39935 ✓
Amended	5/23/93	909	120	
Blue Jay Fraction	11/21/42	48	357	39936 ✓
Amended	5/23/93	909	122	
Vat	11/25/59	112	344	39937 ✓

The above-listed claims are owned by:

Recovery Resources Corporation
% Reliance Group Holdings, Inc.
55 E. 52nd Street
New York, NY 10055

RECEIVED
 FEDERAL BUREAU OF INVESTIGATION
 AUG 13 10 54 AM '00

3/6/01
 ENTERED INTO COMPUTER
 8/21

<u>Name</u>	<u>Location Date</u>	<u>County Recordation</u>		<u>BLM AMC Serial No.</u>
		<u>Book</u>	<u>Page</u>	
Lost Knife #1	5/23/59	100	416	39938 ✓
Amended	3/17/68	230	418	
Lost Knife #2	10/28/59	108	133	39939 ✓
Amended	3/17/68	230	415	
Manganese Cap	5/06/65	176	507	39940 ✓
Amended	3/17/68	230	419	
Galena	5/06/65	176	508	39941 ✓
Amended	3/17/68	230	416	
Dew	6/1/68	237	635	39942 ✓
Lad	6/1/68	237	636	39943 ✓

The above-listed claims are owned by:

Sherwood B. Owens
 % Dr. Sherwood B. Owens, Jr.
 4060 N. Camino Ferreo
 Tucson, AZ 85750

RECEIVED
 COUNTY OF GILA
 CLERK'S OFFICE
 AUG 10 10 51 AM '00

Millsite Claims situated in Section 23 and 26,
 Township 1 North, Range 13 East, G&SRB&M
 Undesignated Mining District, Gila County, Arizona

<u>Name</u>	<u>Date Located</u>	<u>Date Recorded</u>	<u>County</u>	<u>County Recordation Docket Page</u>	<u>Date Filed w/BLM</u>	<u>BLM AMC Serial No.</u>
Sick-A-More #1	6/16/93	8/23/93	Gila	93-635858	8/23/93	327251 ✓
Sick-A-More #2	6/16/93	8/23/93	Gila	93-635859	8/23/93	327252 ✓
Sick-A-More #3	6/16/93	8/23/93	Gila	93-635860	8/23/93	327253 ✓

The above-listed claims are owned by:

Carlota Copper Company
 1306 Live Oak St.
 P.O. Box 1009
 Miami, Arizona 85539

ENTERED INTO COMPUTER
 3/16/01
 8/21

CARLOTA COPPER COMPANY

Unpatented **Millsite** mining claims, situated in
 Sections 25, 26, 35, 36 , T1N, R13E
 Section 31, T1N, R14E
 Section 1, T1S, R13E
 Section 6, T1S, R14E
 Gila and Pinal Counties, Arizona

CLAIM NAMES AND NUMBERS

<u>Name</u>	<u>Date Located</u>	<u>Recorded</u>	<u>County</u>	<u>County Recordation Docket Page</u>	<u>Date Filed w/ BLM</u>	<u>BLM AMC Serial No.</u>
Kosher #1	09/12/96	12/04/96	Gila	96-019602	12/03/96	342296
Kosher #2	09/12/96	12/04/96	Gila	96-019603	12/03/96	342297
Kosher #3	09/12/96	12/04/96	Gila	96-019604	12/03/96	342298
Kosher #4	09/12/96	12/04/96	Gila	96-019605	12/03/96	342299
Kosher #5	09/12/96	12/04/96	Gila	96-019606	12/03/96	342300
Kosher #6	09/12/96	12/04/96	Gila	96-019607	12/03/96	342301
Kosher #7	09/12/96	12/04/96	Gila	96-019608	12/03/96	342302
Kosher #8	09/12/96	12/04/96	Gila	96-019609	12/03/96	342303
Kosher #9	09/12/96	12/04/96	Gila	96-019610	12/03/96	342304
Kosher #10	09/12/96	12/04/96	Gila	96-019611	12/03/96	342305
Kosher #11	09/12/96	12/04/96	Gila	96-019612	12/03/96	342306
Kosher #12	09/12/96	12/04/96	Gila	96-019613	12/03/96	342307
Kosher #13	09/12/96	12/04/96	Gila	96-019614	12/03/96	342308
Kosher #14	09/12/96	12/04/96	Gila	96-019615	12/03/96	342309
Kosher #15	09/12/96	12/04/96	Gila	96-019616	12/03/96	342310
Kosher #16	09/12/96	12/04/96	Gila	96-019617	12/03/96	342311
Kosher #17	09/12/96	12/04/96	Gila	96-019618	12/03/96	342312
Kosher #18	09/12/96	12/04/96	Gila	96-019619	12/03/96	342313
Kosher #19	09/12/96	12/04/96	Gila	96-019620	12/03/96	342314
Kosher #20	09/12/96	12/04/96	Gila	96-019621	12/03/96	342315
Kosher #21	09/12/96	12/04/96	Gila	96-019622	12/03/96	342316
Kosher #22	09/12/96	12/04/96	Gila	96-019623	12/03/96	342317
Kosher #23	09/12/96	12/04/96	Gila	96-019624	12/03/96	342318
Kosher #23	09/12/96	12/04/96	Pinal	1996-040016	12/03/96	
Kosher #24	09/12/96	12/04/96	Gila	96-019625	12/03/96	342319
Kosher #25	09/12/96	12/04/96	Gila	96-019626	12/03/96	342320
Kosher #26	09/12/96	12/04/96	Gila	96-019627	12/03/96	342321
Kosher #27	09/12/96	12/04/96	Gila	96-019628	12/03/96	342322
Kosher #28	09/12/96	12/04/96	Gila	96-019629	12/03/96	342323
Kosher #29	09/12/96	12/04/96	Gila	96-019630	12/03/96	342324
Kosher #30	09/12/96	12/04/96	Gila	96-019631	12/03/96	342325
Kosher #31	09/12/96	12/04/96	Gila	96-019632	12/03/96	342326
Kosher #32	09/12/96	12/04/96	Pinal	1996-040017	12/03/96	342327
Kosher #33	09/12/96	12/04/96	Gila	96-019633	12/03/96	342328
Kosher #33	09/12/96	12/04/96	Pinal	1996-040018	12/03/96	
Kosher #34	09/12/96	12/04/96	Gila	96-019634	12/03/96	342329
Kosher #34	09/12/96	12/04/96	Pinal	1996-040019	12/03/96	

2 3/6/01
ENTERED INTO COMPUTER

2 8/21

34
 AUG 10 10 55 AM '00
 RECEIVED
 BLM

<u>Name</u>	<u>Date Located</u>	<u>Recorded</u>	<u>County</u>	<u>County Recordation Docket Page</u>	<u>Date Filed w/ BLM</u>	<u>BLM AMC Serial No.</u>
Kosher #35	09/12/96	12/04/96	Gila	96-019635	12/03/96	342330
Kosher #36	09/12/96	12/04/96	Gila	96-019636	12/03/96	342331
Kosher #37	09/12/96	12/04/96	Gila	96-019637	12/03/96	342332
Kosher #38	09/12/96	12/04/96	Gila	96-019638	12/03/96	342333
Kosher #39	09/12/96	12/04/96	Gila	96-019639	12/03/96	342334
Kosher #40	09/12/96	12/04/96	Gila	96-019640	12/03/96	342335
Kosher #41	09/12/96	12/04/96	Gila	96-019641	12/03/96	342336
Kosher #42	09/12/96	12/04/96	Gila	96-019642	12/03/96	342337
Kosher #43	09/12/96	12/04/96	Gila	96-019643	12/03/96	342338
Kosher #44	09/12/96	12/04/96	Pinal	1996-040020	12/03/96	342339
Kosher #45	09/12/96	12/04/96	Pinal	1996-040021	12/03/96	342340
Kosher #46	09/12/96	12/04/96	Pinal	1996-040022	12/03/96	342341
Kosher #46	09/12/96	12/04/96	Gila	96-019644	12/03/96	
Kosher #47	09/12/96	12/04/96	Pinal	1996-040023	12/03/96	342342
Kosher #47	09/12/96	12/04/96	Gila	96-019645	12/03/96	
Kosher #48	09/12/96	12/04/96	Gila	96-019646	12/03/96	342343
Kosher #49	09/12/96	12/04/96	Gila	96-019647	12/03/96	342344
Kosher #50	09/12/96	12/04/96	Gila	96-019648	12/03/96	342345
Kosher #51	09/12/96	12/04/96	Gila	96-019649	12/03/96	342346
Kosher #52	09/12/96	12/04/96	Gila	96-019650	12/03/96	342347
Kosher #53	09/12/96	12/04/96	Gila	96-019651	12/03/96	342348
Kosher #54	09/12/96	12/04/96	Gila	96-019652	12/03/96	342349
Kosher #55	09/12/96	12/04/96	Gila	96-019653	12/03/96	342350
Kosher #56	09/12/96	12/04/96	Gila	96-019654	12/03/96	342351
Kosher #57	09/12/96	12/04/96	Pinal	1996-040024	12/03/96	342352
Kosher #58	09/12/96	12/04/96	Pinal	1996-040025	12/03/96	342353
Kosher #59	09/12/96	12/04/96	Pinal	1996-040026	12/03/96	342354
Kosher #60	09/12/96	12/04/96	Pinal	1996-040027	12/03/96	342355
Kosher #60	09/12/96	12/04/96	Gila	96-019655	12/03/96	
Kosher #61	09/12/96	12/04/96	Pinal	1996-040028	12/03/96	342356
Kosher #61	09/12/96	12/04/96	Gila	96-019656	12/03/96	
Kosher #62	09/12/96	12/04/96	Gila	96-019657	12/03/96	342357
Kosher #63	09/12/96	12/04/96	Gila	96-019658	12/03/96	342358
Kosher #64	09/12/96	12/04/96	Gila	96-019659	12/03/96	342359
Kosher #65	09/12/96	12/04/96	Gila	96-019660	12/03/96	342360
Kosher #66	09/12/96	12/04/96	Gila	96-019661	12/03/96	342361
Kosher #67	09/12/96	12/04/96	Gila	96-019662	12/03/96	342362
Kosher #68	09/12/96	12/04/96	Gila	96-019663	12/03/96	342363
Kosher #69	09/12/96	12/04/96	Pinal	1996-040029	12/03/96	342364
Kosher #70	09/12/96	12/04/96	Pinal	1996-040030	12/03/96	342365
Kosher #71	09/12/96	12/04/96	Pinal	1996-040031	12/03/96	342366
Kosher #72	09/12/96	12/04/96	Pinal	1996-040032	12/03/96	342367
Kosher #73	09/12/96	12/04/96	Pinal	1996-040033	12/03/96	342368
Kosher #73	09/12/96	12/04/96	Gila	96-019664	12/03/96	
Kosher #74	09/12/96	12/04/96	Gila	96-019665	12/03/96	342369
Kosher #75	09/12/96	12/04/96	Gila	96-019666	12/03/96	342370
Kosher #76	09/12/96	12/04/96	Gila	96-019667	12/03/96	342371
Kosher #77	09/12/96	12/04/96	Gila	96-019668	12/03/96	342372
Kosher #78	09/12/96	12/04/96	Gila	96-019669	12/03/96	342373

ENTERED INTO COMPUTER

3/6/01
8/21

Aug 10 10
RECEIVED

44

<u>Name</u>	<u>Date Located</u>	<u>Recorded</u>	<u>County</u>	<u>County Recordation Docket Page</u>	<u>Date Filed w/ BLM</u>	<u>BLM AMC Serial No.</u>
Kosher #79	09/12/96	12/04/96	Gila	96-019670	12/03/96	342374
Kosher #80	09/12/96	12/04/96	Gila	96-019671	12/03/96	342375
Kosher #81	09/12/96	12/04/96	Pinal	1996-040034	12/03/96	342376
Kosher #82	09/12/96	12/04/96	Pinal	1996-040035	12/03/96	342377
Kosher #83	09/12/96	12/04/96	Pinal	1996-040036	12/03/96	342378
Kosher #84	09/12/96	12/04/96	Pinal	1996-040037	12/03/96	342379
Kosher #84	09/12/96	12/04/96	Gila	96-019672	12/03/96	
Kosher #85	09/12/96	12/04/96	Pinal	1996-040038	12/03/96	342380
Kosher #85	09/12/96	12/04/96	Gila	96-019673	12/03/96	
Kosher #86	09/12/96	12/04/96	Gila	96-019674	12/03/96	342381
Kosher #87	09/12/96	12/04/96	Gila	96-019675	12/03/96	342382
Kosher #88	09/12/96	12/04/96	Gila	96-019676	12/03/96	342383
Kosher #89	09/12/96	12/04/96	Gila	96-019677	12/03/96	342384
Kosher #90	09/12/96	12/04/96	Gila	96-019678	12/03/96	342385
Kosher #91	09/12/96	12/04/96	Gila	96-019679	12/03/96	342386
Kosher #92	09/12/96	12/04/96	Gila	96-019680	12/03/96	342387
Kosher #93	09/13/96	12/04/96	Pinal	1996-040039	12/03/96	342388
Kosher #94	09/13/96	12/04/96	Pinal	1996-040040	12/03/96	342389
Kosher #95	09/13/96	12/04/96	Pinal	1996-040041	12/03/96	342390
Kosher #96	09/13/96	12/04/96	Pinal	1996-040042	12/03/96	342391
Kosher #97	09/13/96	12/04/96	Pinal	1996-040043	12/03/96	342392
Kosher #97	09/13/96	12/04/96	Gila	96-019681	12/03/96	
Kosher #98	09/13/96	12/04/96	Pinal	1996-040044	12/03/96	342393
Kosher #98	09/13/96	12/04/96	Gila	96-019682	12/03/96	
Kosher #99	09/13/96	12/04/96	Gila	96-019683	12/03/96	342394
Kosher #100	09/13/96	12/04/96	Gila	96-019684	12/03/96	342395
Kosher #101	09/13/96	12/04/96	Gila	96-019685	12/03/96	342396
Kosher #102	09/13/96	12/04/96	Gila	96-019686	12/03/96	342397
Kosher #103	09/13/96	12/04/96	Gila	96-019687	12/03/96	342398
Kosher #104	09/13/96	12/04/96	Gila	96-019688	12/03/96	342399
Kosher #105	09/13/96	12/04/96	Gila	96-019689	12/03/96	342400
Kosher #106	09/13/96	12/04/96	Gila	96-019690	12/03/96	342401
Kosher #107	09/13/96	12/04/96	Pinal	1996-040045	12/03/96	342402
Kosher #108	09/13/96	12/04/96	Pinal	1996-040046	12/03/96	342403
Kosher #109	09/13/96	12/04/96	Pinal	1996-040047	12/03/96	342404
Kosher #110	09/13/96	12/04/96	Pinal	1996-040048	12/03/96	342405
Kosher #111	09/13/96	12/04/96	Pinal	1996-040049	12/03/96	342406
Kosher #112	09/13/96	12/04/96	Pinal	1996-040050	12/03/96	342407
Kosher #112	09/13/96	12/04/96	Gila	96-019691	12/03/96	
Kosher #113	09/13/96	12/04/96	Pinal	1996-040051	12/03/96	342408
Kosher #113	09/13/96	12/04/96	Gila	96-019692	12/03/96	
Kosher #114	09/13/96	12/04/96	Gila	96-019693	12/03/96	342409
Kosher #115	09/13/96	12/04/96	Gila	96-019694	12/03/96	342410
Kosher #116	09/13/96	12/04/96	Gila	96-019695	12/03/96	342411
Kosher #117	09/13/96	12/04/96	Gila	96-019696	12/03/96	342412
Kosher #118	09/13/96	12/04/96	Gila	96-019697	12/03/96	342413
Kosher #119	09/13/96	12/04/96	Gila	96-019698	12/03/96	342414

3/6/01
8/21

RECEIVED
BUREAU OF LAND MANAGEMENT
FEB 18 10 55 AM '01

<u>Name</u>	<u>Date Located</u>	<u>Recorded</u>	<u>County</u>	<u>County Recordation Docket Page</u>	<u>Date Filed w/ BLM</u>	<u>BLM AMC Serial No.</u>
Kosher #120	09/13/96	12/04/96	Gila	96-019699	12/03/96	342415
Kosher #121	09/13/96	12/04/96	Gila	96-019700	12/03/96	342416
Kosher #122	09/13/96	12/04/96	Pinal	1996-040052	12/03/96	342417
Kosher #123	09/13/96	12/04/96	Pinal	1996-040053	12/03/96	342418
Kosher #124	09/13/96	12/04/96	Pinal	1996-040054	12/03/96	342419
Kosher #125	09/13/96	12/04/96	Pinal	1996-040055	12/03/96	342420
Kosher #126	09/13/96	12/04/96	Pinal	1996-040056	12/03/96	342421
Kosher #127	09/13/96	12/04/96	Pinal	1996-040057	12/03/96	342422
Kosher #127	09/13/96	12/04/96	Gila	96-019701	12/03/96	
Kosher #128	09/13/96	12/04/96	Pinal	1996-040058	12/03/96	342423
Kosher #128	09/13/96	12/04/96	Gila	96-019702	12/03/96	
Kosher #129	09/13/96	12/04/96	Gila	96-019703	12/03/96	342424
Kosher #130	09/13/96	12/04/96	Gila	96-019704	12/03/96	342425
Kosher #131	09/13/96	12/04/96	Gila	96-019705	12/03/96	342426
Kosher #132	09/13/96	12/04/96	Gila	96-019706	12/03/96	342427
Kosher #133	09/13/96	12/04/96	Gila	96-019707	12/03/96	342428
Kosher #134	09/13/96	12/04/96	Gila	96-019708	12/03/96	342429
Kosher #135	09/13/96	12/04/96	Gila	96-019709	12/03/96	342430
Kosher #136	09/13/96	12/04/96	Gila	96-019710	12/03/96	342431
Kosher #137	09/13/96	12/04/96	Gila	96-019711	12/03/96	342432
Kosher #138	09/13/96	12/04/96	Pinal	1996-040059	12/03/96	342433
Kosher #139	09/13/96	12/04/96	Pinal	1996-040060	12/03/96	342434
Kosher #140	09/13/96	12/04/96	Pinal	1996-040061	12/03/96	342435
Kosher #141	09/13/96	12/04/96	Pinal	1996-040062	12/03/96	342436
Kosher #142	09/13/96	12/04/96	Pinal	1996-040063	12/03/96	342437
Kosher #143	09/13/96	12/04/96	Pinal	1996-040064	12/03/96	342438
Kosher #144	09/13/96	12/04/96	Pinal	1996-040065	12/03/96	342439
Kosher #144	09/13/96	12/04/96	Gila	96-019712	12/03/96	
Kosher #145	09/13/96	12/04/96	Pinal	1996-040066	12/03/96	342440
Kosher #145	09/13/96	12/04/96	Gila	96-019713	12/03/96	
Kosher #146	09/13/96	12/04/96	Gila	96-019714	12/03/96	342441
Kosher #147	09/13/96	12/04/96	Gila	96-019715	12/03/96	342442
Kosher #148	09/13/96	12/04/96	Gila	96-019716	12/03/96	342443
Kosher #149	09/13/96	12/04/96	Gila	96-019717	12/03/96	342444
Kosher #150	09/13/96	12/04/96	Gila	96-019718	12/03/96	342445
Kosher #151	09/13/96	12/04/96	Gila	96-019719	12/03/96	342446
Kosher #152	09/13/96	12/04/96	Gila	96-019720	12/03/96	342447
Kosher #153	09/13/96	12/04/96	Gila	96-019721	12/03/96	342448
Kosher #154	09/13/96	12/04/96	Gila	96-019722	12/03/96	342449
Kosher #155	09/13/96	12/04/96	Gila	96-019723	12/03/96	342450
Kosher #156	09/13/96	12/04/96	Pinal	1996-040067	12/03/96	342451
Kosher #157	09/13/96	12/04/96	Pinal	1996-040068	12/03/96	342452
Kosher #158	09/13/96	12/04/96	Pinal	1996-040069	12/03/96	342453
Kosher #159	09/13/96	12/04/96	Pinal	1996-040070	12/03/96	342454
Kosher #160	09/13/96	12/04/96	Pinal	1996-040071	12/03/96	342455
Kosher #161	09/14/96	12/04/96	Pinal	1996-040072	12/03/96	342456
Kosher #162	09/14/96	12/04/96	Pinal	1996-040073	12/03/96	342457
Kosher #163	09/14/96	12/04/96	Pinal	1996-040074	12/03/96	342458
Kosher #163	09/14/96	12/04/96	Gila	96-019724	12/03/96	

44

ENTERED INTO

3/6/01
8/21

RECEIVED
LAND DEPARTMENT
Aug 19 11 50 A

<u>Name</u>	<u>Date Located</u>	<u>Recorded</u>	<u>County</u>	<u>County Recordation Docket Page</u>	<u>Date Date Filed w/ BLM</u>	<u>BLM AMC Serial No.</u>
Kosher #164	09/14/96	12/04/96	Pinal	1996-040075	12/03/96	342459
Kosher #164	09/14/96	12/04/96	Gila	96-019725	12/03/96	
Kosher #165	09/14/96	12/04/96	Gila	96-019726	12/03/96	342460
Kosher #166	09/14/96	12/04/96	Gila	96-019727	12/03/96	342461
Kosher #167	09/14/96	12/04/96	Gila	96-019728	12/03/96	342462
Kosher #168	09/14/96	12/04/96	Gila	96-019729	12/03/96	342463
Kosher #169	09/14/96	12/04/96	Gila	96-019730	12/03/96	342464
Kosher #170	09/14/96	12/04/96	Gila	96-019731	12/03/96	342465
Kosher #171	09/14/96	12/04/96	Gila	96-019732	12/03/96	342466
Kosher #172	09/14/96	12/04/96	Gila	96-019733	12/03/96	342467
Kosher #173	09/14/96	12/04/96	Gila	96-019734	12/03/96	342468
Kosher #174	09/14/96	12/04/96	Pinal	1996-040076	12/03/96	342469
Kosher #175	09/14/96	12/04/96	Pinal	1996-040077	12/03/96	342470
Kosher #176	09/14/96	12/04/96	Pinal	1996-040078	12/03/96	342471
Kosher #177	09/14/96	12/04/96	Pinal	1996-040079	12/03/96	342472
Kosher #178	09/14/96	12/04/96	Pinal	1996-040080	12/03/96	342473
Kosher #179	09/14/96	12/04/96	Pinal	1996-040081	12/03/96	342474
Kosher #180	09/14/96	12/04/96	Pinal	1996-040082	12/03/96	342475
Kosher #181	09/14/96	12/04/96	Pinal	1996-040083	12/03/96	342476
Kosher #182	09/14/96	12/04/96	Pinal	1996-040084	12/03/96	342477
Kosher #182	09/14/96	12/04/96	Gila	96-019735	12/03/96	
Kosher #183	09/14/96	12/04/96	Pinal	1996-040085	12/03/96	342478
Kosher #183	09/14/96	12/04/96	Gila	96-019736	12/03/96	
Kosher #184	09/14/96	12/04/96	Gila	96-019737	12/03/96	342479
Kosher #185	09/14/96	12/04/96	Gila	96-019738	12/03/96	342480
Kosher #186	09/14/96	12/04/96	Pinal	1996-040086	12/03/96	342481
Kosher #187	09/14/96	12/04/96	Pinal	1996-040087	12/03/96	342482
Kosher #188	09/14/96	12/04/96	Pinal	1996-040088	12/03/96	342483
Kosher #189	09/14/96	12/04/96	Pinal	1996-040089	12/03/96	342484
Kosher #190	09/14/96	12/04/96	Pinal	1996-040090	12/03/96	342485
Kosher #191	09/14/96	12/04/96	Pinal	1996-040091	12/03/96	342486
Kosher #192	09/14/96	12/04/96	Pinal	1996-040092	12/03/96	342487
Kosher #193	09/14/96	12/04/96	Pinal	1996-040093	12/03/96	342488
Kosher #193	09/14/96	12/04/96	Gila	96-019739	12/03/96	
Kosher #194	09/14/96	12/04/96	Pinal	1996-040094	12/03/96	342489
Kosher #194	09/14/96	12/04/96	Gila	96-019740	12/03/96	
Kosher #195	09/14/96	12/04/96	Gila	96-019741	12/03/96	342490
Kosher #196	09/14/96	12/04/96	Gila	96-019742	12/03/96	342491
Kosher #197	09/14/96	12/04/96	Pinal	1996-040095	12/03/96	342492
Kosher #198	09/14/96	12/04/96	Pinal	1996-040096	12/03/96	342493
Kosher #199	09/14/96	12/04/96	Pinal	1996-040097	12/03/96	342494
Kosher #200	09/14/96	12/04/96	Pinal	1996-040098	12/03/96	342495
Kosher #201	09/14/96	12/04/96	Pinal	1996-040099	12/03/96	342496
Kosher #202	09/14/96	12/04/96	Pinal	1996-040100	12/03/96	342497
Kosher #203	09/14/96	12/04/96	Pinal	1996-040101	12/03/96	342498
Kosher #204	09/14/96	12/04/96	Pinal	1996-040102	12/03/96	342499
Kosher #205	09/14/96	12/04/96	Pinal	1996-040103	12/03/96	342500
Kosher #205	09/14/97	12/04/96	Gila	96-019743	12/03/96	

3/10/01
ENTERED INTO COMPUTER

8/21

42

Aug 10 10 55 AM
 RECEIVED
 BLM

<u>Name</u>	<u>Date Located</u>	<u>Date Recorded</u>	<u>County</u>	<u>County Recordation Docket Page</u>	<u>Date Filed w/ BLM</u>	<u>BLM AMC Serial No.</u>
Kosher #206	09/14/97	12/04/96	Gila	96-019744	12/03/96	342501
Kosher #207	09/14/96	12/04/96	Pinal	1996-040104	12/03/96	342502
Kosher #208	09/14/96	12/04/96	Pinal	1996-040105	12/03/96	342503
Kosher #209	09/14/96	12/04/96	Pinal	1996-040106	12/03/96	342504
Kosher #210	09/14/96	12/04/96	Pinal	1996-040107	12/03/96	342505
Kosher #211	09/14/96	12/04/96	Pinal	1996-040108	12/03/96	342506
Kosher #211	09/14/96	12/04/96	Gila	96-019745	12/03/96	
Kosher #212	09/14/96	12/04/96	Gila	96-019746	12/03/96	342507
Kosher #213	09/14/96	12/04/96	Gila	96-019747	12/03/96	342508
Kosher #214	09/14/96	12/04/96	Gila	96-019748	12/03/96	342509
Kosher #215	09/14/96	12/04/96	Gila	96-019749	12/03/96	342510
Kosher #216	09/14/96	12/04/96	Gila	96-019750	12/03/96	342511
Kosher #217	09/14/96	12/04/96	Gila	96-019751	12/03/96	342512
Kosher #218	09/14/96	12/04/96	Gila	96-019752	12/03/96	342513
Kosher #219	09/14/96	12/04/96	Gila	96-019753	12/03/96	342514

Unpatented Mining Claims located in the Globe-Miami Mining District,
Section 1, T1S, R13E,
Section 6, T1S, R14E, G&SRB&M
Gila County, Arizona

<u>Name</u>	<u>Date Located</u>	<u>Date Recorded</u>	<u>County</u>	<u>County Recordation Docket Page</u>	<u>Date Filed w/BLM</u>	<u>BLM AMC Serial No.</u>
RJD #1	12/5/97	2/27/98	Gila	1998 2760	3/2/98	349780
RJD #2	12/5/97	2/27/98	Gila	1998 2761	3/2/98	349781
RJD #4	5/17/98	6/5/98	Gila	1998 8633	7/9/98	350335

The above-listed claims are owned by:

Carlota Copper Company
1306 Live Oak St.
P.O. Box 1009
Miami, Arizona 85539

RECEIVED
LAND INFORMATION
DIVISION
AUG 18 10 53 AM '98

3/6/01
ENTERED INTO COMPUTER
8/21

United States Department of the Interior
 Bureau of Land Management
 BUSINESS & SUPPORT SVCS DIV
 222 N CENTRAL AVE
 PHOENIX, AZ 85004 -2203
 Phone: (602) 417-9200

Receipt	
No:	171734

Transaction #: 184895
Date of Transaction: 08/18/2000

CUSTOMER:	CARLOTA COPPER PO BOX 1009 MIAMI, AZ 85539
-----------	--

LINE #	QTY	COMMODITY / SUBJECT / ACTION / PRODUCT	REMARKS	UNIT PRICE	TOTAL
1	1	LOCATABLE MINERALS / MINING CLAIMS-ACCOUNTS/UNADJUDICATED / MINING CLAIM MONEY RECEIVED (455)	MAINT 2001 (483)	- n/a -	\$48,300.00

TOTAL:	\$48,300.00
---------------	--------------------

PAYMENT INFORMATION			
1	AMOUNT:	\$48,300.00	POSTMARKED: 08/17/2000
	TYPE:	CHECK	RECEIVED: 08/18/2000
	CHECK NO:	005854	
	NAME:	CARLOTA COPPER COMPANY PO BOX 1009 MIAMI AZ 85539	

REMARKS

CASE SERIAL NUMBER INFORMATION		
TRNS #	LINE #	CASES
184895	1	AMC298647

This receipt was generated by the automated BLM Collections and Billings System and is a paper representation of a portion of the official electronic record contained therein.

Receipt #: 162253

Lead #: 24349-35792-39092

Amount Received: 118,100.00

48023-49212-50970-52072

Date: 8/2/00

97784-131760-265777-293003

Transaction #: 175264

294310-294702-299053-303011

308180-309608-312258-325261

327648-330826-333428-

AMC #	Code	\$\$\$\$
3 24349-24351	482	300.00
5 35795-35799		500.00
4 35802-35805		400.00
3 35817-35819		300.00
2 35822-35823		200.00
4 35826-35829		400.00
14 35837-35850		1400.00
23 39092-39114		2300.00
2 39137-39138		200.00
2 39144-39145		200.00
2 39162-39163		200.00
27 39165-39191		2700.00
87 48023-48109		8700.00
2 48116-48117		200.00
1 48121		100.00

AMC #	Code	\$\$\$\$
27 48124-48400	482	27,800.00
2 49312-49313		200.00
1 49318		100.00
1 49320		100.00
1 49329		100.00
35 49334-49368		3,500.00
1 49375		100.00
1 49377		100.00
1 49379		100.00
2 49380-49381		200.00
1 49383		100.00
1 49385		100.00
26 49409-49434		2600.00
3 49436-49438		300.00
2 49476-49477		200.00

Total: 118,100.00

- 480----POL-----\$5
- 481----NOI-----\$5
- 482----Maint.---\$100
- 396----Trf.-----\$5
- 635----Amd.-----\$5
- 379----Refund

Entered: [Signature] 8/4/00
Date

Verified: [Signature] 8/4/00
Date

Sent to Accounts: 8/7/00
Date

Earned by Accounts: _____
Date

Receipt #: 162253

Lead #: _____

Amount Received: 118,100.00

Date: 8/2/00

Transaction #: 175264

	AMC #	Code	\$\$\$\$\$
7	49486-49492	482	700.-
4	49498-49501		400.-
3	49511-49513		300.-
3	49524-49526		300.-
5	49535-49539		500.-
3	49542-49544		300.-
48	49577-49624		4800.-
2	51294-51295		200.-
8	51319-51326		800.-
13	52072-52084		1300.-
1	52086		100.-
10	52088-52097		1,000.-
3	52099-52101		300.-
2	52103-52104		200.-
6	52105-52110		600.-

	AMC #	Code	\$\$\$\$\$
3	52111-52113	482	300.-
2	52115-52116		200.-
1	52118		100.-
7	52120-52126		700.-
13	52132-52144		1300.-
16	52170-52185		1600.-
3	52188-52190		300.-
1	52192		100.-
2	52194-52195		200.-
2	52197-52198		200.-
9	52202-52210		900.-
1	52212		100.-
1	52215		100.-
1	52217		100.-
5	52220-52224		500.-

Total: _____

- 480----POL-----\$5
- 481----NOI-----\$5
- 482----Maint.---\$100
- 396----Trf.-----\$5
- 635----Amd.-----\$5
- 379----Refund

Entered: AC 8/4/00
Date

Verified: AB 8/7/00
Date

Sent to Accounts: 8/7/00
Date

Earned by Accounts: _____
Date

11/6/01
AMC 52114 was paid
but missed on cover
sheet. Credit will be given for 2001 -
LM

Receipt #: 162253

Lead #: _____

Amount Received: 118,100.00

Date: 8/2/00

Transaction #: 175264

	AMC #	Code	\$\$\$\$
17	52226-52242	482	1700.-
3	52246-52248		300.-
✓	52259-52264		600.-
6	97788-97793		600.-
2	131768-131769		200.-
✓	205777		100.-
1	293003		100.-
✓	294310-294315		600.-
12	294702-294827		12600.-
20	299053-299072		2,000.-
9	303011-303019		900.-
2	308180-308181		200.-
1	309608		100.-
✓	312258-312262		500.-
12	325261-325272		1200.-

	AMC #	Code	\$\$\$\$
8	327648-327655	482	800.-
99	327657-327753		9700.-
51	327755-327805		5100.-
13	327810-327822		1300.-
15	327827-327841		1500.-
10	327843-327852		1000.-
2	327854-327855		200.-
35	330826-330860		3500.-
9	333430-333438		900.-
2	333443-333444		200.-

Total: _____

- 480----POL-----\$5
- 481----NOI-----\$5
- 482----Maint.---\$100
- 396----Trf.-----\$5
- 635----Amd.-----\$5
- 379----Refund

Entered: Ar 8/14/00
Date

Verified: AB 8/7/00
Date

Sent to Accounts: 8/7/00
Date

Earned by Accounts: _____
Date



CH NUMBER: 0398142

CHECK DATE: 07/17/2000

SUPPLIER NUMBER: 10088

As payment agent for and on behalf of:

INVOICE NUMBER	INVOICE DATE	PURCHASE ORDER	COMPANY	TELEPHONE NUMBER	GROSS AMOUNT	DISCOUNT AMOUNT	NET AMOUNT
LAMS002237	07/14/2000	CMX-10044	PHELPS DODGE MIAMI REQUIRED HOLDING FEES TO RETAIN/ MAINTAIN 1181 UNPATENTED MINING CLAIMS AND MILL SITES LOCATED IN GILA AND PINAL COUNTIES, ARIZONA	303-643-5315	118,100.00	.00	118,100.00

RECEIVED
B.L.M. AZ STATE OFFICE
2000 AUG -2 P 2:48
PHOENIX, ARIZONA



2600 N. Central Avenue, Phoenix, AZ 85004-3014 • (602) 234-8100

August 1, 2000

Bureau of Land Management
Department of the Interior
222 North Central Avenue
Phoenix, Arizona 85004-2203

Re: **Maintenance Fees for Unpatented Mining Claims**
Phelps Dodge Miami, Inc., formerly known as Cyprus Miami Mining Corporation

Dear Sir or Madam:

Enclosed is our notice to retain and maintain the 1,181 unpatented lode claims and/or mill sites listed on Exhibit A. Also, enclosed is our check for \$118,100.00 as payment of the annual maintenance fees for these claims.

Please return the date-stamped original of the notice and Exhibit A along with a receipt of payment to the following address:

Phelps Dodge Corporation
Attn: Jan Leavell
2600 N. Central Ave., Suite 110
Phoenix, AZ 85004-3014

If you have any questions, please do not hesitate to contact me at 602-234-8152.

Sincerely,

Janice Leavell
Senior Resource Specialist

Enclosures

MIA-900-0001-0000

$1,181 \times \$100.00 = \$118,100.00$

PHOENIX, ARIZONA

2000 AUG - 2 P 2:47

RECEIVED
B.L.M. AZ STATE OFFICE



2600 N. Central Avenue, Phoenix, AZ 85004-3014 • (602) 234-8100

August 1, 2000

Bureau of Land Management
Department of the Interior
222 North Central Avenue
Phoenix, Arizona 85004-2203

Re: Payment of Annual Claim Maintenance Fee

Dear Sir or Madam:

This will serve as notice that Phelps Dodge Miami, Inc., formerly known as Cyprus Miami Mining Corporation, whose address for purposes of this filing is Land and Water Resources, 2600 N. Central Ave., Suite 110, Phoenix, Arizona 85004-3014, intends to hold the mining claims and/or mill sites described on Exhibit A attached hereto for the assessment year ending at 12 o'clock, noon, on September 1, 2001 by payment of the annual maintenance fee of \$100 per claim or site. Payment of such amount is made herewith for such assessment year for each of the claims and sites, the name, and BLM serial number with the book and page or index number of recording of the location notice in the official records of Gila and Pinal Counties, Arizona, of which, is set forth on Exhibit A attached hereto and by this reference incorporated herein.

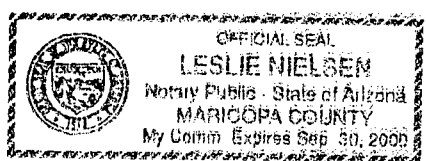
Donald A. Stillwell
Donald A. Stillwell for
Phelps Dodge Miami, Inc.

State of Arizona)
) ss.
County of Maricopa)

The foregoing instrument was acknowledged before me on Aug 1st, 2000, by Donald A. Stillwell, agent of Phelps Dodge Miami, Inc.

(Seal)
Leslie Nielsen
Notary Public

MIA-900-0001-0000



PHOENIX, ARIZONA
2000 AUG -2 P 2:48
RECEIVED
B.L.M. AZ STATE OFFICE

EXHIBIT "A"

Unpatented mining claims and mill sites located in Gila and Pinal Counties, Arizona.

NAME OF CLAIM	ORIGINAL RECORDATION		AMENDED RECORDATION		BLM SERIAL NO.	
	BOOK	PAGE	BOOK	PAGE	SERIAL	NO.
HERB MILL SITE 12	301	796			A MC	51294
HERB MILL SITE 14	301	798			A MC	51295
JOAN MILL SITE 25	288	737	291	81	A MC	51319
JOAN MILL SITE 34	288	746	637	799	A MC	51320
JOAN MILL SITE 42	288	754	637	802	A MC	51321
JOAN MILL SITE 43	288	755	637	805	A MC	51322
JOAN MILL SITE 48	288	760	637	808	A MC	51323
JOAN MILL SITE 49	288	761	637	811	A MC	51324
JOAN MILL SITE 53	288	765	637	814	A MC	51325
JOAN MILL SITE 54	288	766	637	817	A MC	51326
IL 81	216	449			A MC	49312
IL 82	216	450			A MC	49313
IL 92	216	520			A MC	49318
IL 94	216	522			A MC	49320
IL 103	216	531			A MC	49329
IL 110	216	538			A MC	49334
IL 111	216	539			A MC	49335
IL 112	216	540			A MC	49336
IL 113	216	541			A MC	49337
IL 114	216	542			A MC	49338
IL 115	216	543			A MC	49339
IL 116	216	544			A MC	49340
IL 117	216	545			A MC	49341
IL 118	216	546			A MC	49342
IL 119	216	547			A MC	49343
IL 120	216	550			A MC	49344
IL 121	216	551	305	422	A MC	49345
IL 122	216	552			A MC	49346
IL 123	216	553	305	421	A MC	49347
IL 124	216	554			A MC	49348
IL 125	216	555			A MC	49349
IL 126	216	556			A MC	49350
IL 127	216	557			A MC	49351
IL 128	216	558			A MC	49352
IL 129	216	559			A MC	49353
IL 130	216	560			A MC	49354
IL 131	216	561			A MC	49355
IL 132	216	562			A MC	49356

ENTERED IN COMPUTER
8/4/00

RECEIVED
B.L.M. AZ STATE OFFICE

ENTERED IN COMPUTER

8/4/00

NAME OF CLAIM	ORIGINAL RECORDATION		AMENDED RECORDATION		BLM	
	BOOK	PAGE	BOOK	PAGE	SERIAL	NO.
IL 133	216	563			A MC	49357
IL 134	216	564			A MC	49358
IL 135	216	565			A MC	49359
IL 136	216	566			A MC	49360
IL 137	216	567			A MC	49361
IL 138	216	568			A MC	49362
IL 139	216	569			A MC	49363
IL 143	216	573	305	420	A MC	49364
IL 144	216	574	305	419	A MC	49365
IL 145	216	575	305	418	A MC	49366
IL 146	216	576			A MC	49367
IL 147	216	577			A MC	49368
IL 154	216	583			A MC	49375
IL 156	216	585			A MC	49377
IL 158	216	587			A MC	49379
IL 159	216	588			A MC	49380
IL 160	216	589			A MC	49381
IL 162	216	591			A MC	49383
IL 168	216	597	305	417	A MC	49385
IL 200	216	548			A MC	49409
IL 201	216	549			A MC	49410
IL 202	230	605			A MC	49411
IL 203	230	606			A MC	49412
IL 204	230	607			A MC	49413
IL 205	230	608			A MC	49414
IL 206	230	609			A MC	49415
IL 207	230	610			A MC	49416
IL 208	230	611			A MC	49417
IL 209	230	612			A MC	49418
IL 210	230	613			A MC	49419
IL 211	230	614			A MC	49420
IL 212	230	615			A MC	49421
IL 213	230	616			A MC	49422
IL 214	230	617			A MC	49423
IL 215	230	618			A MC	49424
IL 216	230	619			A MC	49425
IL 217	230	620			A MC	49426
IL 218	230	621			A MC	49427
IL 219	230	622			A MC	49428
IL 304	299	216			A MC	49429
IL 305	299	217			A MC	49430
IL 306	299	218			A MC	49431
IL 307	299	219			A MC	49432

RECEIVED
B.L.M. AZ STATE OFFICE

ENTERED IN COMPUTER

So 8/4/00

113

113

NAME OF CLAIM	ORIGINAL RECORDATION		AMENDED RECORDATION		BLM	
	BOOK	PAGE	BOOK	PAGE	SERIAL	NO.
IL 308	299	220			A MC	49433
IL 309	299	221			A MC	49434 ✓
IL 311	305	415			A MC	49436
IL 312	305	416			A MC	49437
IL 313	308	973			A MC	49438 ✓
CONCHO NO. 3	35	172	211	71	A MC	52184
CONCHO NO. 4	35	173	211	73	A MC	52185 ✓
BLUEBIRD	46	580			A MC	52188 ✓
SUNSHINE	48	8			A MC	52189
BUSY BEE	48	287	301	927	A MC	52190 ✓
ROSCOE #3	69	76			A MC	52192 ✓
ROSCOE #9	69	425			A MC	52194 ✓
CLAY NO. 3	176	103	301	929	A MC	52195 ✓
CLAY NO. 5	176	105	299	163	A MC	52197 ✓
CLAY NO. 6	201	571			A MC	52198 ✓
CLAY 10	205	358			A MC	52202
CLAY 11	205	359			A MC	52203
CLAY 12	205	360			A MC	52204
CLAY 13	205	613			A MC	52205
CLAY 14	205	614			A MC	52206 ✓
CLAY 15	205	615			A MC	52207
CLAY 16	205	616	299	165	A MC	52208
CLAY 17	205	617			A MC	52209
CLAY 18	205	618			A MC	52210 ✓
MILLY	192	286			A MC	52212 ✓
ROBBY	192	289			A MC	52215
JANET	192	291			A MC	52217
ROSCOE 10	207	85			A MC	52220
ROSCOE 11	205	355			A MC	52221
ROSCOE 12	205	356			A MC	52222
ROSCOE 13	205	357			A MC	52223
ROSCOE 14	206	455	208	201	A MC	52224
BOSCOE 1	207	76			A MC	52226
BOSCOE 2	207	77			A MC	52227
BOSCOE 3	205	351	207	78	A MC	52228
BOSCOE 4	207	79			A MC	52229
BOSCOE 5	205	353			A MC	52230
BOSCOE 6	207	80			A MC	52231
BOSCOE 7	207	81			A MC	52232
BOSCOE 8	207	82			A MC	52233
BOSCOE 9	207	83			A MC	52234
BOSCOE 10	207	84	208	200	A MC	52235
BOSCOE 24	207	106			A MC	52236

RECEIVED
B.L.M. AZ STATE OFFICE

ENTERED IN COMPUTER

for 8/4/00

45

43

NAME OF CLAIM	ORIGINAL RECORDATION		AMENDED RECORDATION		BLM	
	BOOK	PAGE	BOOK	PAGE	SERIAL	NO.
BOSCOE 25	208	202			A MC	52237
ROBBY ANNEX	207	86			A MC	52238
SUNSHINE ANNEX	207	87			A MC	52239
MILLY ANNEX	207	88			A MC	52240
LADY BIRD VISTA 1	224	450	757	305	A MC	52241
STANDARD NO. 15	227	483			A MC	52242
BILL SHAFT NO. 3	37	562	76	60	A MC	52246
BILL SHAFT NO. 4	37	563	76	61	A MC	52247
BILL SHAFT NO. 5	37	564	76	62	A MC	52248
AUGUST MINE FRACTION	757	303			A MC	293003
CMC-OX 001	793	262			A MC	303011
CMC-OX 002	793	265			A MC	303012
CMC-OX 003	793	268			A MC	303013
CMC-OX 004	793	271			A MC	303014
CMC-OX 005	793	274			A MC	303015
CMC-OX 006	793	277			A MC	303016
CMC-OX 007	793	280			A MC	303017
CMC-OX 008	793	283			A MC	303018
CMC-OX 009	793	286			A MC	303019
CMC-OX 010	823	821	95-660969		A MC	312258
CMC-OX 011	823	824	95-660970		A MC	312259
CMC-OX 012	823	827	95-660971		A MC	312260
CMC-OX 013	823	830	95-660972		A MC	312261
CMC-OX 014	823	833	95-660973		A MC	312262
VIEW	449	264	555	804	A MC	24349
LAKEVIEW	449	263	555	798	A MC	24350
OVERLOOK	449	262	555	801	A MC	24351
WEBSTER 1	320	548			A MC	49577
WEBSTER 2	320	550			A MC	49578
WEBSTER 3	320	552			A MC	49579
WEBSTER 4	320	554			A MC	49580
WEBSTER 5	320	556			A MC	49581
WEBSTER 6	320	558			A MC	49582
WEBSTER 7	320	560			A MC	49583
WEBSTER 8	320	562			A MC	49584
WEBSTER 9	320	564			A MC	49585
WEBSTER 10	320	566			A MC	49586
WEBSTER 11	320	568			A MC	49587
WEBSTER 12	320	570			A MC	49588
WEBSTER 13	320	572			A MC	49589
WEBSTER 14	320	574			A MC	49590
WEBSTER 15	320	575			A MC	49591
WEBSTER 16	320	578			A MC	49592

PHOENIX, ARIZONA

2000 AUG -2 P 2: 195

RECEIVED
B.L.M. AZ STATE OFFICE

ENTERED IN COMPUTER

Jan 8/14/00

43
28

NAME OF CLAIM	ORIGINAL RECORDATION		AMENDED RECORDATION		BLM	
	BOOK	PAGE	BOOK	PAGE	SERIAL	NO.
WEBSTER 17	320	580			A MC	49593
WEBSTER 18	320	582			A MC	49594
WEBSTER 19	320	584			A MC	49595
WEBSTER 20	320	586			A MC	49596
WEBSTER 21	320	588			A MC	49597
WEBSTER 22	320	590			A MC	49598
WEBSTER 23	320	592			A MC	49599
WEBSTER 24	320	594			A MC	49600
WEBSTER 25	320	596			A MC	49601
WEBSTER 26	320	598			A MC	49602
WEBSTER 27	320	600			A MC	49603
WEBSTER 28	320	602			A MC	49604
WEBSTER 29	320	604			A MC	49605
WEBSTER 30	320	606			A MC	49606
WEBSTER 31	320	608			A MC	49607
WEBSTER 32	320	610			A MC	49608
WEBSTER 33	320	612			A MC	49609
WEBSTER 34	320	614			A MC	49610
WEBSTER 35	320	616			A MC	49611
WEBSTER 36	320	618			A MC	49612
WEBSTER 37	320	620			A MC	49613
WEBSTER 38	320	622			A MC	49614
WEBSTER 39	320	624			A MC	49615
WEBSTER 40	320	626			A MC	49616
WEBSTER 41	320	628			A MC	49617
WEBSTER 42	320	630			A MC	49618
WEBSTER 43	320	632			A MC	49619
WEBSTER 44	320	634			A MC	49620
WEBSTER 45	320	636			A MC	49621
WEBSTER 46	320	638			A MC	49622
WEBSTER 47	323	813			A MC	49623
WEBSTER 48	323	814			A MC	49624
LUCHILLA	22	76	75	164	A MC	52103
LUCHILLA NO. 2	18	56	75	163	A MC	52104
LUCHILLA FRACTION	38	624	42	167	A MC	52106
RAVEN	22	77	82	150	A MC	52107
MANZANITA NO. 2	17	85	75	162	A MC	52108
MANZANITA NO. 3	18	17	82	148	A MC	52109
I.C.	36	548	75	161	A MC	52110
BLACK EAGLE NO. 1	48	169	82	149	A MC	52114
F.C. NO. 5	494	457			A MC	97788
F.C. NO. 6	494	458			A MC	97789
F.C. NO. 7	494	461			A MC	97790

RECEIVED
 B.L.M. AZ STATE OFFICE
 2000 AUG -2 P 4:58
 PHOENIX, ARIZONA

ENTERED IN COMPUTER

Apr 8/4/00

43

NAME OF CLAIM	ORIGINAL RECORDATION		AMENDED RECORDATION		BLM	
	BOOK	PAGE	BOOK	PAGE	SERIAL	NO.
F.C. NO. 8	494	463			A MC	97791
F.C. NO. 9	494	465			A MC	97792
F.C. NO. 10	494	467			A MC	97793
CCWC-1	779	948			A MC	299053
CCWC-2	779	950			A MC	299054
CCWC-3	779	952			A MC	299055
CCWC-4	779	955			A MC	299056
CCWC-5	779	958			A MC	299057
CCWC-6	779	961			A MC	299058
CCWC-7	779	964			A MC	299059
CCWC-8	779	967			A MC	299060
CCWC-9	779	970			A MC	299061
CCWC-10	779	973			A MC	299062
CCWC-11	779	976			A MC	299063
CCWC-12	779	979			A MC	299064
CCWC-13	779	982			A MC	299065
CCWC-14	779	985			A MC	299066
CCWC-15	779	988			A MC	299067
CCWC-16	779	991			A MC	299068
CCWC-17	779	993			A MC	299069
CCWC-18	779	996			A MC	299070
CCWC-19	779	999			A MC	299071
CCWC-20	780	01			A MC	299072
RALSTON 15	337	61			A MC	49476
RALSTON 16	337	63			A MC	49477
RALSTON 25	337	81			A MC	49486
RALSTON 26	337	83			A MC	49487
RALSTON 27	337	85			A MC	49488
RALSTON 28	337	87			A MC	49489
RALSTON 29	337	89			A MC	49490
RALSTON 30	337	91			A MC	49491
RALSTON 31	337	845			A MC	49492
RALSTON 37	337	857			A MC	49498
RALSTON 38	337	859			A MC	49499
RALSTON 39	337	861			A MC	49500
RALSTON 40	337	863			A MC	49501
RALSTON 50	337	883			A MC	49511
RALSTON 51	337	885			A MC	49512
RALSTON 52	337	887			A MC	49513
RALSTON 63	337	909			A MC	49524
RALSTON 64	337	911			A MC	49525
RALSTON 65	337	918			A MC	49526
RALSTON 74	337	931			A MC	49535

RECEIVED
B.L.M. AZ STATE OFFICE

ENTERED IN COMPUTER

See 8/14/00

43

NAME OF CLAIM	ORIGINAL RECORDATION		AMENDED RECORDATION		BLM	
	BOOK	PAGE	BOOK	PAGE	SERIAL	NO.
RALSTON 75	337	933			A MC	49536
RALSTON 76	337	935			A MC	49537
RALSTON 77	337	937			A MC	49538
RALSTON 78	337	939			A MC	49539
RALSTON 81	337	945			A MC	49542
RALSTON 82	337	947			A MC	49543
RALSTON 83	337	949			A MC	49544
COPPER DOOAR NO. 2	39	232	261	433	A MC	52086
DIVIDE #2	36	522	261	437	A MC	52088
DIVIDE #3	36	523	261	439	A MC	52089
DIVIDE #4	36	524	261	441	A MC	52090
DIVIDE #5	36	525	261	443	A MC	52091
DIVIDE #6	36	526	261	445	A MC	52092
DIVIDE #7	36	527	261	447	A MC	52093
DIVIDE #8	36	528	261	449	A MC	52094
DIVIDE #9	36	529	261	451	A MC	52095
DIVIDE #10	36	530	261	453	A MC	52096
DIVIDE #11	36	564	261	455	A MC	52097
B.C. 2	212	370			A MC	52099
B.C. 3	212	371			A MC	52100
B.C. 4	212	372			A MC	52101
LUCHILLA NO. 3	48	236	76	307	A MC	52105
I.C. #2	47	438			A MC	52111
GOLD COIN NO. 2	46	470	82	152	A MC	52112
GOLD COIN NO. 4	48	187	82	151	A MC	52113
GOLD BAR NO. 1	48	446			A MC	52115
GOLD BAR #2	48	446			A MC	52116
WARRIOR EXTENCTION #7	36	579	268	590	A MC	52118
RALSTON 2	261	458			A MC	52120
RALSTON 3	261	459			A MC	52121
RALSTON 4	261	460			A MC	52122
RALSTON 5	261	461			A MC	52123
RALSTON 6	261	462			A MC	52124
RALSTON 7	261	463			A MC	52125
RALSTON 8	261	464			A MC	52126
HOOPES #3	2	232	295	546	A MC	52173
HOOPES #4	2	233	295	548	A MC	52174
HOOPES #5	2	234	295	550	A MC	52175
HOOPES #6	2	235	295	552	A MC	52176
PINK LIMESTONE #1	170	534	295	537	A MC	52177
PINK LIMESTONE #2	170	535	295	539	A MC	52178
PINK LIMESTONE 3	295	541	295	539	A MC	52179
PINK LIMESTONE 4	295	542			A MC	52180

RECEIVED
B.L.M. AZ STATE OFFICE

ENTERED IN COMPUTER

for 8/4/00

(H3)

NAME OF CLAIM	ORIGINAL RECORDATION		AMENDED RECORDATION		BLM	
	BOOK	PAGE	BOOK	PAGE	SERIAL	NO.
PINK LIMESTONE 5	295	543			A MC	52181
PINK LIMESTONE 6	295	544			A MC	52182
PINK LIMESTONE 7	295	545			A MC	52183
MGO #ONE	170	532			A MC	52259
MGO #2	170	533			A MC	52260
MGO 3	295	554			A MC	52261
MGO 4	295	555			A MC	52262
MGO 5	314	487			A MC	52263
HOOPES PLACER NO. 2	190	347			A MC	52264
MGO #6	818	671			A MC	309608
G E 1	214	466	558	577	A MC	52072
G E 2	214	467	558	580	A MC	52073
G E 3	214	468	558	583	A MC	52074
G E 4	214	469	558	586	A MC	52075
G E 5	214	470	558	589	A MC	52076
G E 6	214	471	558	592	A MC	52077
G E 7	214	472	558	595	A MC	52078
G E 8	214	473	558	598	A MC	52079
G E 9	214	474	558	601	A MC	52080
G E 10	214	475	558	604	A MC	52081
G E 11	214	476			A MC	52082
G E 12	214	477			A MC	52083
G E 13	214	478			A MC	52084
RESCUE MILL	270	576			A MC	48129
VALLEY FORGE	6	401			A MC	48108
MIKADO	10	469			A MC	48109
K.C.	6	400	248	590	A MC	48116
CZAR	10	470	248	594	A MC	48117
FOR 3	209	234	255	593	A MC	48121
QUARTZ SITE NO. 6 (A)	466	186			A MC	35797
QUARTZ SITE NO. 7 (A)	466	185			A MC	35798
QUARTZ SITE NO. 8 (A)	466	184			A MC	35799
QUARTZ SITE #25 (A)	466	220			A MC	35817
QUARTZ SITE #26 (A)	466	221			A MC	35818
QUARTZ SITE #27 (A)	466	166			A MC	35819
HARDROCK NO. 1 (A)	466	200			A MC	35822
HARDROCK NO. 2 (A)	466	193			A MC	35823
MOONLIGHT (A)	466	196			A MC	35826
BLACK OAK (A)	466	199			A MC	35827
BLACK OAK NO. 2 (A)	466	198			A MC	35828
BLACK OAK NO. 3 (A)	466	197			A MC	35829
PINTO COPPER FRACTION (A)	466	204			A MC	35837
PINTO COPPER NO. 1 (A)	466	210			A MC	35838

RECEIVED
B.L.M. AZ STATE OFFICE
2000 AUG - 2 P 2:48
PHOENIX, ARIZONA

ENTERED IN COMPUTER

Jan 8/14/00

113
KES

NAME OF CLAIM	ORIGINAL RECORDATION		AMENDED RECORDATION		BLM	
	BOOK	PAGE	BOOK	PAGE	SERIAL	NO.
PINTO COPPER NO. 2 (A)	466	211			A MC	35839
PINTO COPPER NO. 3 (A)	466	212			A MC	35840
PINTO COPPER NO. 4 (A)	466	213			A MC	35841
PINTO COPPER NO. 5 (A)	466	214			A MC	35842
PINTO COPPER NO. 6 (A)	466	219			A MC	35843
PINTO COPPER NO. 7 (A)	466	222			A MC	35844
PINTO COPPER NO. 8 (A)	466	223			A MC	35845
PINTO COPPER NO. 9 (A)	466	205			A MC	35846
PINTO COPPER NO. 10 (A)	466	206			A MC	35847
PINTO COPPER NO. 11 (A)	466	207			A MC	35848
PINTO COPPER NO. 12 (A)	466	208			A MC	35849
PINTO COPPER NO. 13 (A)	466	209			A MC	35850
KAY 1	262	305	471	40	A MC	39092
KAY 2	262	306	471	41	A MC	39093
KAY 3	262	307	471	42	A MC	39094
KAY 4	262	308	471	43	A MC	39095
KAY 5	262	309	471	44	A MC	39096
KAY 6	262	310	471	45	A MC	39097
KAY 7	262	311	471	46	A MC	39098
KAY 8	262	312	471	47	A MC	39099
KAY 9	262	313	471	48	A MC	39100
KAY 10	262	314	471	49	A MC	39101
KAY 11	262	315	471	50	A MC	39102
KAY 12	262	316	471	51	A MC	39103
KAY 13	262	317	471	52	A MC	39104
KAY 14	262	318	471	53	A MC	39105
KAY 15	262	319	471	54	A MC	39106
KAY 16	262	320	471	55	A MC	39107
KAY 17	262	321	471	56	A MC	39108
KAY 18	262	322	471	57	A MC	39109
KAY 19	262	323	471	58	A MC	39110
KAY 20	262	324	471	59	A MC	39111
KAY 21	262	325	471	60	A MC	39112
KAY 22	262	326	471	61	A MC	39113
KAY 23	262	327	471	62	A MC	39114
KAY 50	262	352	471	85	A MC	39137
KAY 51	262	353	471	86	A MC	39138
KAY 57	262	359	471	92	A MC	39144
KAY 85 PHOENIX, ARIZONA	262	360	471	93	A MC	39145
KAY 81	264	328	471	110	A MC	39162
KAY 82	264	329	471	111	A MC	39163
KAY 85	262	373	471	113	A MC	39165
KAY 86	262	374	471	114	A MC	39166

RECEIVED
 B.L.M. AZ STATE OFFICE
 2000 AUG - 2 P 2:45

ENTERED IN COMPUTER

Jan 8/4/00

43
105

<u>NAME OF CLAIM</u>	<u>ORIGINAL RECORDATION</u>		<u>AMENDED RECORDATION</u>		<u>BLM</u>	
	<u>BOOK</u>	<u>PAGE</u>	<u>BOOK</u>	<u>PAGE</u>	<u>SERIAL</u>	<u>NO.</u>
KAY 87	262	375	471	115	A MC	39167
KAY 88	262	376	471	116	A MC	39168
KAY 89	262	377	471	117	A MC	39169
KAY 90	262	378	471	118	A MC	39170
KAY 91	262	379	471	119	A MC	39171
KAY 92	262	380	471	120	A MC	39172
KAY 93	262	381	471	121	A MC	39173
KAY 94	262	382	471	122	A MC	39174
KAY 95	262	383	471	123	A MC	39175
KAY 96	262	384	471	124	A MC	39176
KAY 97	262	385	471	125	A MC	39177
KAY 98	262	386	471	126	A MC	39178
KAY 99	262	387	471	127	A MC	39179
KAY 100	262	388	471	128	A MC	39180
KAY 101	262	389	471	129	A MC	39181
KAY 102	262	390	471	130	A MC	39182
KAY 103	262	391	471	131	A MC	39183
KAY 104	262	392	471	132	A MC	39184
KAY 108	262	396	471	133	A MC	39185
KAY 109	270	267	471	134	A MC	39186
KAY 110	270	268	471	135	A MC	39187
KAY 111	270	269	471	136	A MC	39188
KAY 112	270	270	471	137	A MC	39189
KAY 113	270	271	471	138	A MC	39190
KAY 114	270	272	471	139	A MC	39191
DESERTER	20	16	24	239	A MC	48124
CHIEF #3	25	79	24	240	A MC	48125
CHIEF #4	25	80	24	241	A MC	48126
CHIEF #5	25	81	24	242	A MC	48127
CHIEF #6	25	82	24	243	A MC	48128
KAY 142	536	11			A MC	131768
KAY 143	536	13			A MC	131769
CHIEF FRACTION	694	559			A MC	265777
QUARTZ SITE NO. 4 (A)	466	188			A MC	35795
QUARTZ SITE NO. 5 (A)	466	187			A MC	35796
1511551	303	639			A MC	52132
1511552	303	640			A MC	52133
2211551	303	641			A MC	52134
2211552	303	642			A MC	52135
2211553	303	643			A MC	52136
2211554	303	644			A MC	52137
2211555	303	645			A MC	52138
2211556	303	646			A MC	52139

RECEIVED
B.L.M. AZ STATE OFFICE
2000 AUG -2 P 2:48

ENTERED IN COMPUTER

Jan 8/4/00

43
283

NAME OF CLAIM	ORIGINAL RECORDATION		AMENDED RECORDATION		BLM	
	BOOK	PAGE	BOOK	PAGE	SERIAL	NO.
2211557	303	647			A MC	52140
2211558	303	648			A MC	52141
2211559	315	978	319	638	A MC	52142
22115510	315	979	319	640	A MC	52143
22115511	315	980	319	642	A MC	52144
2711551	303	674			A MC	52170
2711552	303	675			A MC	52171
2711553	303	676			A MC	52172
CMHR-2611557	809	724			A MC	308180
CMHR-2611558	809	726			A MC	308181
FUTURE 1 MILLSITE	93-637242				A MC	327648
FUTURE 2 MILLSITE	93-637243				A MC	327649
FUTURE 3 MILLSITE	93-637244				A MC	327650
FUTURE 4 MILLSITE	93-637245				A MC	327651
FUTURE 5 MILLSITE	93-637246				A MC	327652
FUTURE 6 MILLSITE	93-637247				A MC	327653
FUTURE 7 MILLSITE	93-637248				A MC	327654
FUTURE 8 MILLSITE	93-637249				A MC	327655
FUTURE 9 MILLSITE	93-637250				A MC	327657
FUTURE 10 MILLSITE	93-637251				A MC	327658
FUTURE 11 MILLSITE	93-637252				A MC	327659
FUTURE 12 MILLSITE	93-637253				A MC	327660
FUTURE 13 MILLSITE	93-637254				A MC	327661
FUTURE 14 MILLSITE	93-637255				A MC	327662
FUTURE 15 MILLSITE	93-637256				A MC	327663
FUTURE 16 MILLSITE	93-637257				A MC	327664
FUTURE 17 MILLSITE	93-637258				A MC	327665
FUTURE 18 MILLSITE	93-637259				A MC	327666
FUTURE 19 MILLSITE	93-637260				A MC	327667
FUTURE 20 MILLSITE	93-637261				A MC	327668
FUTURE 21 MILLSITE	93-637262				A MC	327669
FUTURE 22 MILLSITE	93-637263				A MC	327670
FUTURE 23 MILLSITE	93-637264				A MC	327671
FUTURE 24 MILLSITE	93-637265				A MC	327672
FUTURE 25 MILLSITE	93-637266				A MC	327673
FUTURE 26 MILLSITE	93-637267				A MC	327674
FUTURE 27 MILLSITE	93-637268				A MC	327675
FUTURE 28 MILLSITE	93-637269				A MC	327676
FUTURE 29 MILLSITE	93-637270				A MC	327677
FUTURE 30 MILLSITE	93-637271				A MC	327678
FUTURE 31 MILLSITE	93-637272				A MC	327679
FUTURE 32 MILLSITE	93-637273				A MC	327680
FUTURE 33 MILLSITE	93-637274				A MC	327681

RECEIVED
 B.L.M. AZ STATE OFFICE
 2000 AUG - 2 P 2:49
 PHOENIX, ARIZONA

ENTERED IN COMPUTER

Jan 8/4/00

(13)

NAME OF CLAIM	ORIGINAL RECORDATION		AMENDED RECORDATION		BLM	
	BOOK	PAGE	BOOK	PAGE	SERIAL	NO.
FUTURE 34 MILLSITE	93-637275				A MC	327682
FUTURE 35 MILLSITE	93-637276				A MC	327683
FUTURE 36 MILLSITE	93-637277				A MC	327684
FUTURE 37 MILLSITE	93-637278				A MC	327685
FUTURE 38 MILLSITE	93-637279				A MC	327686
FUTURE 39 MILLSITE	93-637280				A MC	327687
FUTURE 40 MILLSITE	93-637281				A MC	327688
FUTURE 41 MILLSITE	93-637282				A MC	327689
FUTURE 42 MILLSITE	93-637283				A MC	327690
FUTURE 43 MILLSITE	93-637284				A MC	327691
FUTURE 44 MILLSITE	93-637285				A MC	327692
FUTURE 45 MILLSITE	93-637286				A MC	327693
FUTURE 46 MILLSITE	93-637287				A MC	327694
FUTURE 47 MILLSITE	93-637288				A MC	327695
FUTURE 48 MILLSITE	93-637289				A MC	327696
FUTURE 49 MILLSITE	93-637290				A MC	327697
FUTURE 50 MILLSITE	93-637291				A MC	327698
FUTURE 51 MILLSITE	93-637292				A MC	327699
FUTURE 52 MILLSITE	93-637293				A MC	327700
FUTURE 53 MILLSITE	93-637294				A MC	327701
FUTURE 54 MILLSITE	93-637295				A MC	327702
FUTURE 55 MILLSITE	93-637296				A MC	327703
FUTURE 56 MILLSITE	93-637297				A MC	327704
FUTURE 57 MILLSITE	93-637298				A MC	327705
FUTURE 58 MILLSITE	93-637299				A MC	327706
FUTURE 59 MILLSITE	93-637300				A MC	327707
FUTURE 60 MILLSITE	93-637301				A MC	327708
FUTURE 61 MILLSITE	93-637302				A MC	327709
FUTURE 62 MILLSITE	93-637303				A MC	327710
FUTURE 63 MILLSITE	93-637304				A MC	327711
FUTURE 64 MILLSITE	93-637305				A MC	327712
FUTURE 65 MILLSITE	93-637306				A MC	327713
FUTURE 66 MILLSITE	93-637307				A MC	327714
FUTURE 67 MILLSITE	93-637308				A MC	327715
FUTURE 68 MILLSITE	93-637309				A MC	327716
FUTURE 69 MILLSITE	93-637310				A MC	327717
FUTURE 70 MILLSITE	93-637311				A MC	327718
FUTURE 71 MILLSITE	93-637312				A MC	327719
FUTURE 72 MILLSITE	93-637313				A MC	327720
FUTURE 73 MILLSITE	93-637314				A MC	327721
FUTURE 74 MILLSITE	93-637315				A MC	327722
FUTURE 75 MILLSITE	93-637316				A MC	327723
FUTURE 76 MILLSITE	93-637317				A MC	327724

RECEIVED
 B.L.M. AZ STATE OFFICE
 2000 AUG - 2 P 2:49
 PHOENIX, ARIZONA

ENTERED IN COMPUTER

Jan 8/4/00

(43) 138

NAME OF CLAIM	ORIGINAL RECORDATION		AMENDED RECORDATION		BLM	
	BOOK	PAGE	BOOK	PAGE	SERIAL	NO.
FUTURE 77 MILLSITE	93-637318				A MC	327725
FUTURE 78 MILLSITE	93-637319				A MC	327726
FUTURE 79 MILLSITE	93-637320				A MC	327727
FUTURE 80 MILLSITE	93-637321				A MC	327728
FUTURE 81 MILLSITE	93-637322				A MC	327729
FUTURE 82 MILLSITE	93-637323				A MC	327730
FUTURE 83 MILLSITE	93-637324				A MC	327731
FUTURE 84 MILLSITE	93-637325				A MC	327732
FUTURE 85 MILLSITE	93-637326				A MC	327733
FUTURE 86 MILLSITE	93-637327				A MC	327734
FUTURE 87 MILLSITE	93-637328				A MC	327735
FUTURE 88 MILLSITE	93-637329				A MC	327736
FUTURE 89 MILLSITE	93-637330				A MC	327737
FUTURE 90 MILLSITE	93-637331				A MC	327738
FUTURE 91 MILLSITE	93-637332				A MC	327739
FUTURE 92 MILLSITE	93-637333				A MC	327740
FUTURE 93 MILLSITE	93-637334				A MC	327741
FUTURE 94 MILLSITE	93-637335				A MC	327742
FUTURE 95 MILLSITE	93-637336				A MC	327743
FUTURE 96 MILLSITE	93-637337				A MC	327744
FUTURE 97 MILLSITE	93-637338				A MC	327745
FUTURE 98 MILLSITE	93-637339				A MC	327746
FUTURE 99 MILLSITE	93-637340				A MC	327747
FUTURE 100 MILLSITE	93-637341				A MC	327748
FUTURE 101 MILLSITE	93-637342				A MC	327749
FUTURE 102 MILLSITE	93-637343				A MC	327750
FUTURE 103 MILLSITE	93-637344				A MC	327751
FUTURE 104 MILLSITE	93-637345				A MC	327752
FUTURE 105 MILLSITE	93-637346				A MC	327753
FUTURE 107 MILLSITE	93-637348				A MC	327755
FUTURE 108 MILLSITE	93-637349				A MC	327756
FUTURE 109 MILLSITE	93-637350				A MC	327757
FUTURE 110 MILLSITE	93-637351				A MC	327758
FUTURE 111 MILLSITE	93-637352				A MC	327759
FUTURE 112 MILLSITE	93-637353				A MC	327760
FUTURE 113 MILLSITE	93-637354				A MC	327761
FUTURE 114 MILLSITE	93-637355				A MC	327762
FUTURE 115 MILLSITE	93-637356				A MC	327763
FUTURE 116 MILLSITE	93-637357				A MC	327764
FUTURE 117 MILLSITE	93-637358				A MC	327765
FUTURE 118 MILLSITE	93-637359				A MC	327766
FUTURE 119 MILLSITE	93-637360				A MC	327767
FUTURE 120 MILLSITE	93-637361				A MC	327768

PHOENIX, ARIZONA

2000 AUG -2 P 2:49

RECEIVED
B.L.M. AZ STATE OFFICE

ENTERED IN COMPUTER

Jo 8/4/00

112
10/20/00

NAME OF CLAIM	ORIGINAL RECORDATION		AMENDED RECORDATION		BLM	
	BOOK	PAGE	BOOK	PAGE	SERIAL	NO.
FUTURE 121 MILLSITE	93-637362				A MC	327769
FUTURE 122 MILLSITE	93-637363				A MC	327770
FUTURE 123 MILLSITE	93-637364				A MC	327771
FUTURE 124 MILLSITE	93-637365				A MC	327772
FUTURE 125 MILLSITE	93-637366				A MC	327773
FUTURE 126 MILLSITE	93-637367				A MC	327774
FUTURE 127 MILLSITE	93-637368				A MC	327775
FUTURE 128 MILLSITE	93-637369				A MC	327776
FUTURE 129 MILLSITE	93-637370				A MC	327777
FUTURE 130 MILLSITE	93-637371				A MC	327778
FUTURE 131 MILLSITE	93-637372				A MC	327779
FUTURE 132 MILLSITE	93-637373				A MC	327780
FUTURE 133 MILLSITE	93-637374				A MC	327781
FUTURE 134 MILLSITE	93-637375				A MC	327782
FUTURE 135 MILLSITE	93-637376				A MC	327783
FUTURE 136 MILLSITE	93-637377				A MC	327784
FUTURE 137 MILLSITE	93-637378				A MC	327785
FUTURE 138 MILLSITE	93-637379				A MC	327786
FUTURE 139 MILLSITE	93-637380				A MC	327787
FUTURE 140 MILLSITE	93-637381				A MC	327788
FUTURE 141 MILLSITE	93-637382				A MC	327789
FUTURE 142 MILLSITE	93-637383				A MC	327790
FUTURE 143 MILLSITE	93-637384				A MC	327791
FUTURE 144 MILLSITE	93-637385				A MC	327792
FUTURE 145 MILLSITE	93-637386				A MC	327793
FUTURE 146 MILLSITE	93-637387				A MC	327794
FUTURE 147 MILLSITE	93-637388				A MC	327795
FUTURE 148 MILLSITE	93-637389				A MC	327796
FUTURE 149 MILLSITE	93-637390				A MC	327797
FUTURE 150 MILLSITE	93-637391				A MC	327798
FUTURE 151 MILLSITE	93-637392				A MC	327799
FUTURE 152 MILLSITE	93-637393				A MC	327800
FUTURE 153 MILLSITE	93-637394				A MC	327801
FUTURE 154 MILLSITE	93-637395				A MC	327802
FUTURE 155 MILLSITE	93-637396				A MC	327803
FUTURE 156 MILLSITE	93-637397				A MC	327804
FUTURE 157 MILLSITE	93-637398				A MC	327805
FUTURE 162 MILLSITE	93-637403				A MC	327810
FUTURE 163 MILLSITE	93-637404				A MC	327811
FUTURE 164 MILLSITE	93-637405				A MC	327812
FUTURE 165 MILLSITE	93-637406				A MC	327813
FUTURE 166 MILLSITE	93-637407				A MC	327814
FUTURE 167 MILLSITE	93-637408				A MC	327815

RECEIVED
 B.L.M. AZ STATE OFFICE
 2000 AUG -2 P 2:49
 PHOENIX, ARIZONA

ENTERED IN COMPUTER

Jan 8/4/00

43
789

NAME OF CLAIM	ORIGINAL RECORDATION		AMENDED RECORDATION		BLM	
	BOOK	PAGE	BOOK	PAGE	SERIAL	NO.
FUTURE 168 MILLSITE	93-637409				A MC	327816
FUTURE 169 MILLSITE	93-637410				A MC	327817
FUTURE 170 MILLSITE	93-637411				A MC	327818
FUTURE 171 MILLSITE	93-637412				A MC	327819
FUTURE 172 MILLSITE	93-637413				A MC	327820
FUTURE 173 MILLSITE	93-637414				A MC	327821
FUTURE 174 MILLSITE	93-637415				A MC	327822
FUTURE 179 MILLSITE	93-637420				A MC	327827
FUTURE 180 MILLSITE	93-637421				A MC	327828
FUTURE 181 MILLSITE	93-637422				A MC	327829
FUTURE 182 MILLSITE	93-637423				A MC	327830
FUTURE 183 MILLSITE	93-637424				A MC	327831
FUTURE 184 MILLSITE	93-637425				A MC	327832
FUTURE 185 MILLSITE	93-637426				A MC	327833
FUTURE 186 MILLSITE	93-637427				A MC	327834
FUTURE 187 MILLSITE	93-637428				A MC	327835
FUTURE 188 MILLSITE	93-637429				A MC	327836
FUTURE 189 MILLSITE	93-637430				A MC	327837
FUTURE 190 MILLSITE	93-637431				A MC	327838
FUTURE 191 MILLSITE	93-637432				A MC	327839
FUTURE 192 MILLSITE	93-637433				A MC	327840
FUTURE 193 MILLSITE	93-637434				A MC	327841
FUTURE 195 MILLSITE	93-637436				A MC	327843
FUTURE 196 MILLSITE	93-637437				A MC	327844
FUTURE 197 MILLSITE	93-637438				A MC	327845
FUTURE 198 MILLSITE	93-637439				A MC	327846
FUTURE 199 MILLSITE	93-637440				A MC	327847
FUTURE 200 MILLSITE	93-637441				A MC	327848
FUTURE 201 MILLSITE	93-637442				A MC	327849
FUTURE 202 MILLSITE	93-637443				A MC	327850
FUTURE 203 MILLSITE	93-637444				A MC	327851
FUTURE 204 MILLSITE	93-637445				A MC	327852
FUTURE 206 MILLSITE	93-637447				A MC	327854
FUTURE 207 MILLSITE	93-637448				A MC	327855
CMC-OX 15	94-647102				A MC	330826
CMC-OX 16	94-647103				A MC	330827
CMC-OX 17	94-647104				A MC	330828
CMC-OX 18	94-647105				A MC	330829
CMC-OX 19	94-647106				A MC	330830
CMC-OX 20	94-647107				A MC	330831
CMC-OX 21	94-647108				A MC	330832
CMC-OX 22	94-647109				A MC	330833
CMC-OX 23	94-647110				A MC	330834

PHOENIX, ARIZONA

2000 AUG -2 P 2:49

RECEIVED
B.L.M. AZ STATE OFFICE

ENTERED IN COMPUTER

for 8/4/00

H3
TSB

NAME OF CLAIM	ORIGINAL RECORDATION		AMENDED RECORDATION		BLM	
	BOOK	PAGE	BOOK	PAGE	SERIAL	NO.
CMC-OX 24	94-647111				A MC	330835
CMC-OX 25	94-647112		94-650891		A MC	330836
CMC-OX 26	94-647113		94-650892		A MC	330837
CMC-OX 27	94-647114		94-650893		A MC	330838
CMC-OX 31	94-647115				A MC	330839
CMC-OX 32	94-647116				A MC	330840
CMC-OX 33	94-647117				A MC	330841
CMC-OX 34	94-647118				A MC	330842
CMC-OX 35	94-647119				A MC	330843
CMC-OX 36	94-647120				A MC	330844
CMC-OX 37	94-647121				A MC	330845
CMC-OX 38	94-647122				A MC	330846
CMC-OX 39	94-647123				A MC	330847
CMC-OX 40	94-647124				A MC	330848
CMC-OX 41	94-647125				A MC	330849
CMC-OX 45	94-647126				A MC	330850
CMC-OX 46	94-647127				A MC	330851
CMC-OX 47	94-647128				A MC	330852
CMC-OX 48	94-647129				A MC	330853
CMC-OX 49	94-647130				A MC	330854
CMC-OX 50	94-647131				A MC	330855
CMC-OX 51	94-647132				A MC	330856
CMC-OX 52	94-647133				A MC	330857
CMC-OX 53	94-647134				A MC	330858
CMC-OX 54	94-647135				A MC	330859
CMC-OX 55	94-647136				A MC	330860
QUARTZ SITE 102	95-660238				A MC	333430
QUARTZ SITE 103	95-660239				A MC	333431
QUARTZ SITE 104	95-660240				A MC	333432
QUARTZ SITE 105	95-660241				A MC	333433
QUARTZ SITE 106	95-660242				A MC	333434
QUARTZ SITE 107	95-660243				A MC	333435
QUARTZ SITE 108	95-660244				A MC	333436
QUARTZ SITE 109	95-660245				A MC	333437
QUARTZ SITE 121	95-660256				A MC	333438
QUARTZ SITE 126	95-660261				A MC	333443
QUARTZ SITE 127	95-660262				A MC	333444
QUARTZ SITE NO. 11 (A)	466	181			A MC	35802
QUARTZ SITE NO. 12 (A)	466	180			A MC	35803
QUARTZ SITE NO. 13 (A)	466	179			A MC	35804
QUARTZ SITE NO. 14 (A)	466	178			A MC	35805
TAILING MILL SITE NO. 1	290	396			A MC	48023
TAILING MILL SITE NO. 2	290	397			A MC	48024
TAILING MILL SITE NO. 3	290	398			A MC	48025

RECEIVED
 B.L.M. AZ STATE OFFICE
 2000 AUG - 2 P 2:49
 PHOENIX, ARIZONA

ENTERED IN COMPUTER

Jan 8/4/00

44
19

NAME OF CLAIM	ORIGINAL RECORDATION		AMENDED RECORDATION		BLM	
	BOOK	PAGE	BOOK	PAGE	SERIAL	NO.
TAILING MILL SITE NO. 4	290	399			A MC	48026
TAILING MILL SITE NO. 5	290	400			A MC	48027
TAILING MILL SITE NO. 6	290	401			A MC	48028
TAILING MILL SITE NO. 7	290	402			A MC	48029
TAILING MILL SITE NO. 8	290	403			A MC	48030
TAILING MILL SITE NO. 9	290	404			A MC	48031
TAILING MILL SITE NO. 10	290	405			A MC	48032
TAILING MILL SITE NO. 11	290	406			A MC	48033
TAILING MILL SITE NO. 12	290	407			A MC	48034
TAILING MILL SITE NO. 13	290	408			A MC	48035
TAILING MILL SITE NO. 14	290	409			A MC	48036
TAILING MILL SITE NO. 15	290	410			A MC	48037
TAILING MILL SITE NO. 16	290	411			A MC	48038
TAILING MILL SITE NO. 17	290	412			A MC	48039
TAILING MILL SITE NO. 18	290	413			A MC	48040
TAILING MILL SITE NO. 19	290	414			A MC	48041
TAILING MILL SITE NO. 20	290	415			A MC	48042
TAILING MILL SITE NO. 21	290	416			A MC	48043
TAILING MILL SITE NO. 22	290	417			A MC	48044
TAILING MILL SITE NO. 23	290	418			A MC	48045
TAILING MILL SITE NO. 24	290	419			A MC	48046
TAILING MILL SITE NO. 25	290	420			A MC	48047
TAILING MILL SITE NO. 26	290	421			A MC	48048
TAILING MILL SITE NO. 27	290	422			A MC	48049
TAILING MILL SITE NO. 28	290	423			A MC	48050
TAILING MILL SITE NO. 29	290	424			A MC	48051
TAILING MILL SITE NO. 30	290	425			A MC	48052
TAILING MILL SITE NO. 31	290	426			A MC	48053
TAILING MILL SITE NO. 32	290	427			A MC	48054
TAILING MILL SITE NO. 33	290	428			A MC	48055
TAILING MILL SITE NO. 34	290	429			A MC	48056
TAILING MILL SITE NO. 35	290	430			A MC	48057
TAILING MILL SITE NO. 36	290	431			A MC	48058
TAILING MILL SITE NO. 37	290	432			A MC	48059
TAILING MILL SITE NO. 38	290	433			A MC	48060
TAILING MILL SITE NO. 39	290	434			A MC	48061
TAILING MILL SITE NO. 40	290	435			A MC	48062
TAILING MILL SITE NO. 41	290	436			A MC	48063
TAILING MILL SITE NO. 42	336	871			A MC	48064
XMAS 1	314	956			A MC	48065
XMAS 2	314	956			A MC	48066
XMAS 3	314	956			A MC	48067
XMAS 4	314	958			A MC	48068
XMAS 5	314	959			A MC	48069

RECEIVED
 B.L.M. AZ STATE OFFICE
 2000 AUG -2 P 2:48
 PHOENIX, ARIZONA

ENTERED IN COMPUTER

Apr 8/4/00

44
298

NAME OF CLAIM	ORIGINAL RECORDATION		AMENDED RECORDATION		BLM	
	BOOK	PAGE	BOOK	PAGE	SERIAL	NO.
XMAS 6	314	960			A MC	48070
XMAS 7	314	961			A MC	48071
XMAS 8	314	962			A MC	48072
XMAS 9	314	963			A MC	48073
XMAS 10	314	964			A MC	48074
XMAS 11	314	965			A MC	48075
XMAS 12	314	966			A MC	48076
XMAS 14	314	967			A MC	48077
XMAS 15	314	968			A MC	48078
XMAS 16	314	969			A MC	48079
XMAS 17	314	970			A MC	48080
XMAS 18	314	971			A MC	48081
XMAS 19	314	972			A MC	48082
XMAS 20	314	973			A MC	48083
XMAS 21	314	974			A MC	48084
XMAS 22	314	975			A MC	48085
XMAS 23	314	976			A MC	48086
XMAS 24	314	977			A MC	48087
XMAS 25	314	978			A MC	48088
XMAS 26	314	979			A MC	48089
XMAS 27	314	980			A MC	48090
XMAS 28	314	981			A MC	48091
XMAS 29	314	982			A MC	48092
XMAS 30	314	983			A MC	48093
XMAS 31	314	984			A MC	48094
XMAS 32	314	985			A MC	48095
XMAS 33	314	986			A MC	48096
XMAS 34	314	987			A MC	48097
XMAS 35	314	988			A MC	48098
XMAS 36	314	989			A MC	48099
XMAS 38	314	990			A MC	48100
XMAS 39	314	991			A MC	48101
XMAS 40	314	992			A MC	48102
XMAS 41	314	993			A MC	48103
XMAS 42	314	994			A MC	48104
XMAS 43	314	995			A MC	48105
XMAS 44	314	996			A MC	48106
XMAS 45	314	997			A MC	48107
TITANIUM 1	63	435			A MC	48130
TITANIUM 2	63	436			A MC	48131
TITANIUM 3	63	437			A MC	48132
SQUAW PEAK NO. 2	8	440			A MC	48133
MISSCAL	8	438	14	354	A MC	48134
RIM	8	438			A MC	48135

RECEIVED
 B.L.M. AZ STATE OFFICE
 AUG 2 2 49 P - 2
 PHOENIX, ARIZONA

ENTERED IN COMPUTER

Jan 8/4/00

HH
YES

NAME OF CLAIM	ORIGINAL RECORDATION		AMENDED RECORDATION		BLM	
	BOOK	PAGE	BOOK	PAGE	SERIAL	NO.
RIM NO. 2	8	439			A MC	48136
LAST CHANCE	14	82			A MC	48137
J.C.	14	84			A MC	48138
S.P.	14	83			A MC	48139
SEEDER	8	35			A MC	48140
SEEDER NO. 2	8	439			A MC	48141
WHITE MOUNTAIN MINE	8	32			A MC	48142
HAPPY HOOLIGAN	8	31	14	353	A MC	48143
FAIR VIEW	13	628	14	352	A MC	48144
SHAMROCK	8	467			A MC	48145
CATHRINE	14	393			A MC	48146
FRACTION	14	392			A MC	48147
BLUFF	8	42	41	219	A MC	48148
PACKARD NO. 1	16	515	41	220	A MC	48149
PACKARD NO. 2	240	231			A MC	48150
WEDGE	8	47	48	328	A MC	48151
WALLACE	8	231	41	219	A MC	48152
CHRISTMAS NO. 1	40	575	322	514	A MC	48153
CHRISTMAS NO. 3	40	577	41	211	A MC	48154
CHRISTMAS NO. 4	40	578	250	474	A MC	48155
BYRD	43	391	41	209	A MC	48156
LINDBERGH	43	392	41	215	A MC	48157
FINESSE	43	459	41	212	A MC	48158
TONTO	43	460	41	216	A MC	48159
FLAMINGO	43	461	41	213	A MC	48160
HOT SHOT	43	462	41	215	A MC	48161
BLACK HAWK	16	559	41	218	A MC	48162
BEVERLY NO. 1	44	117	41	205	A MC	48163
BEVERLY NO. 2	44	118	41	206	A MC	48164
BEVERLY NO. 3	44	119	41	207	A MC	48165
BEVERLY NO. 4	240	232			A MC	48166
BEVERLY NO. 5	44	240	41	208	A MC	48167
BEVERLY NO. 6	44	241	48	328	A MC	48168
O'BRIEN NO. 1	239	189			A MC	48169
O'BRIEN NO. 2	49	547			A MC	48170
O'BRIEN NO. 3	49	548			A MC	48171
O'BRIEN NO. 4	49	548			A MC	48172
O'BRIEN NO. 5	49	549			A MC	48173
O'BRIEN NO. 6	240	233			A MC	48174
BALLARD	43	469	41	205	A MC	48175
HIGH BALL	43	468	41	214	A MC	48176
SPOTTED PUP	43	465	41	216	A MC	48177
FLAPPER	43	495	41	214	A MC	48178
COQUETTE	43	494	41	212	A MC	48179

RECEIVED
B.L.M. AZ STATE OFFICE

ENTERED IN COMPUTER

Jan 8/4/00

(Handwritten initials)

<u>NAME OF CLAIM</u>	<u>ORIGINAL RECORDATION</u>		<u>AMENDED RECORDATION</u>		<u>BLM SERIAL NO.</u>	
	<u>BOOK</u>	<u>PAGE</u>	<u>BOOK</u>	<u>PAGE</u>	<u>SERIAL</u>	<u>NO.</u>
LIME	42	243			A MC	48180
CHRISTMAS5	29	198			A MC	48181
CHRISTMAS6	29	199			A MC	48182
CHRISTMAS7	29	200			A MC	48183
CHRISTMAS8	29	201			A MC	48184
CHRISTMAS9	29	202			A MC	48185
CHRISTMAS 10	29	203			A MC	48186
CHRISTMAS 11	29	204			A MC	48187
CHRISTMAS 12	29	205			A MC	48188
CHRISTMAS 13	29	206			A MC	48189
CHRISTMAS 14	29	207			A MC	48190
CHRISTMAS 15	29	208			A MC	48191
CHRISTMAS 16	29	209			A MC	48192
CHRISTMAS 17	29	210			A MC	48193
CHRISTMAS 18	29	211			A MC	48194
CHRISTMAS 19	29	212			A MC	48195
CHRISTMAS 20	29	213			A MC	48196
CHRISTMAS 22	215	164			A MC	48197
CHRISTMAS 23	215	165			A MC	48198
CHRISTMAS 24	215	166			A MC	48199
CHRISTMAS 25	215	167			A MC	48200
INSPIRATION 1	25	438	181	120	A MC	48201
INSPIRATION 4	24	187			A MC	48202
INSPIRATION 5	24	188			A MC	48203
INSPIRATION 45	59	122			A MC	48204
INSPIRATION 47	182	578	238	256	A MC	48205
INSPIRATION 48	182	579			A MC	48206
INSPIRATION 49	182	580			A MC	48207
INSPIRATION 50	182	581			A MC	48208
INSPIRATION 51	182	582			A MC	48209
INSPIRATION 56	217	279			A MC	48210
INSPIRATION 57	217	280			A MC	48211
INSPIRATION 58	230	75			A MC	48212
INSPIRATION 59	230	76			A MC	48213
INSPIRATION 60	259	345			A MC	48214
INSPIRATION 61	259	346			A MC	48215
INSPIRATION 62	259	347			A MC	48216
INSPIRATION 63	259	348			A MC	48217
INSPIRATION 64	259	349			A MC	48218
INSPIRATION 65	259	350			A MC	48219
INSPIRATION 66	259	351			A MC	48220
INSPIRATION 67	259	352			A MC	48221
INSPIRATION 68	259	353			A MC	48222
INSPIRATION 69	259	354			A MC	48223

RECEIVED
 B.L.M. AZ STATE OFFICE
 2000 AUG -2 P 2:09
 PHOENIX, ARIZONA

ENTERED IN COMPUTER

8/14/00

NAME OF CLAIM	ORIGINAL RECORDATION		AMENDED RECORDATION		BLM	
	BOOK	PAGE	BOOK	PAGE	SERIAL	NO.
INSPIRATION 70	259	355			A MC	48224
INSPIRATION 71	259	356			A MC	48225
INSPIRATION 72	259	357			A MC	48226
INSPIRATION 73	259	358			A MC	48227
INSPIRATION 74	259	359			A MC	48228
INSPIRATION 75	259	360			A MC	48229
INSPIRATION 76	259	361			A MC	48230
INSPIRATION 77	259	362			A MC	48231
INSPIRATION 78	259	363			A MC	48232
INSPIRATION 79	259	364			A MC	48233
INSPIRATION 80	259	365			A MC	48234
INSPIRATION 81	259	366			A MC	48235
INSPIRATION 82	259	367			A MC	48236
INSPIRATION 83	259	368			A MC	48237
INSPIRATION 84	259	369			A MC	48238
INSPIRATION 85	259	370			A MC	48239
INSPIRATION 86	259	371			A MC	48240
INSPIRATION 87	259	372			A MC	48241
INSPIRATION 88	259	373			A MC	48242
INSPIRATION 89	259	374			A MC	48243
INSPIRATION 90	259	375			A MC	48244
INSPIRATION 91	259	376			A MC	48245
INSPIRATION 92	259	377			A MC	48246
INSPIRATION 93	259	378			A MC	48247
INSPIRATION 94	259	379			A MC	48248
INSPIRATION 95	259	380			A MC	48249
INSPIRATION 96	259	381			A MC	48250
INSPIRATION 97	259	382			A MC	48251
INSPIRATION 98	259	383			A MC	48252
INSPIRATION 103	259	384			A MC	48253
INSPIRATION 104	259	385			A MC	48254
INSPIRATION 105	259	386			A MC	48255
INSPIRATION 106	259	387			A MC	48256
INSPIRATION 107	292	523			A MC	48257
INSPIRATION 108	292	524			A MC	48258
INSPIRATION 109	292	525			A MC	48259
INSPIRATION 110	315	657			A MC	48260
INSPIRATION 111	315	658			A MC	48261
INSPIRATION 112	315	659			A MC	48262
INSPIRATION 113	PHOENIX, ARIZONA	132			A MC	48263
INSPIRATION 56A	292	522			A MC	48264
WALLDUCE	181	126			A MC	48265
FRACTION NO. 1	192	146	192	285	A MC	48266
P.E.F.	475	189			A MC	48267

RECEIVED
 B.L.M. AZ STATE OFFICE
 2000 APR 2 P 2:49
 PHOENIX, ARIZONA

ENTERED IN COMPUTER

Jan 8/4/00

44
 122

NAME OF CLAIM	ORIGINAL RECORDATION		AMENDED RECORDATION		BLM	
	BOOK	PAGE	BOOK	PAGE	SERIAL	NO.
R.T.F.	475	188			A MC	48268
R.E.F.	475	190			A MC	48269
P.S.F.	475	192			A MC	48270
RIVER	475	191			A MC	48271
RIVER 1	467	544			A MC	48272
RIVER 2	467	545			A MC	48273
RIVER 3	467	546			A MC	48274
RIVER 4	467	547			A MC	48275
PINAL 1	429	513	475	194	A MC	48276
PINAL 2	429	514	475	193	A MC	48277
PINAL 3	467	548			A MC	48278
PINAL 4	467	549			A MC	48279
PINAL 5	467	550			A MC	48280
PINAL 6	467	551			A MC	48281
PINAL 7	467	552			A MC	48282
PINAL 8	467	553			A MC	48283
PINAL 9	467	554			A MC	48284
PINAL 10	467	555			A MC	48285
PINAL 11	467	556			A MC	48286
PINAL 12	623	538			A MC	48287
PINAL 13	623	539			A MC	48288
PINAL 14	623	540			A MC	48289
PINAL 15	623	541			A MC	48290
PINAL 16	623	542			A MC	48291
PINAL 17	623	543			A MC	48292
PINAL 18	623	544			A MC	48293
PINAL 19	623	545			A MC	48294
PINAL 20	623	546			A MC	48295
PINAL 21	623	547			A MC	48296
PINAL 22	623	548			A MC	48297
PINAL 23	623	549			A MC	48298
PINAL 24	623	550			A MC	48299
PINAL 25	623	551			A MC	48300
PINAL 26	623	552			A MC	48301
PINAL 27	623	553			A MC	48302
PINAL 28	623	554			A MC	48303
PINAL 29	623	555			A MC	48304
PINAL 30	623	556			A MC	48305
PINAL 31	623	557			A MC	48306
PINAL 32	623	558			A MC	48307
PINAL 33	623	559			A MC	48308
PINAL 34	623	560			A MC	48309
PINAL 35	657	191			A MC	48310
PINAL 36	657	192			A MC	48311

PHOENIX, ARIZONA

2000 AUG -2 P 2:49

RECEIVED
B.L.M. AZ STATE OFFICE

ENTERED IN COMPUTER

Jan 8/4/00

44
480

NAME OF CLAIM	ORIGINAL RECORDATION		AMENDED RECORDATION		BLM	
	BOOK	PAGE	BOOK	PAGE	SERIAL	NO.
PINAL 37	657	193			A MC	48312
PINAL 38	657	194			A MC	48313
PINAL 39	657	195			A MC	48314
PINAL 40	657	196			A MC	48315
PINAL 41	657	197			A MC	48316
PINAL 42	657	198			A MC	48317
PINAL 43	657	199			A MC	48318
PINAL 44	657	200			A MC	48319
PINAL 45	657	201			A MC	48320
PINAL 46	657	202			A MC	48321
PINAL 47	657	203			A MC	48322
G.P.	623	561			A MC	48323
G.P. 2	623	562			A MC	48324
G.P. 3	623	563			A MC	48325
G.P. 4	623	564			A MC	48326
G.P. 5	623	537			A MC	48327
H.A.	48	180			A MC	48328
LITTLE EMMA	48	180			A MC	48329
PEDRO	48	181			A MC	48330
PLUG	48	181			A MC	48331
TICKET CHOPPER	48	181			A MC	48332
UNCLE DAN	48	182			A MC	48333
ATLAS	48	193			A MC	48334
ATLAS NO. 1	48	193			A MC	48335
ATLAS NO. 2	48	193			A MC	48336
BLAINE	48	194			A MC	48337
CALUMET	48	194			A MC	48338
COBRE HIERRO	48	194			A MC	48339
CUPRITE	48	195			A MC	48340
EMERALD	48	195			A MC	48341
GOV. CURTIN	48	195			A MC	48342
LORRAINE	48	196			A MC	48343
LOGAN	48	196			A MC	48344
O'CARROL	48	196			A MC	48345
OLD HAYSEED	48	197			A MC	48346
OXIDE	48	197			A MC	48347
MARYLAND	48	197			A MC	48348
MISSOURI	48	198			A MC	48349
RIDGE	48	198			A MC	48350
RINGTAIL SNORTER	48	198			A MC	48351
WAHOLOTE	48	199			A MC	48352
WHISTLER	48	199			A MC	48353
DISPATCHER	48	202			A MC	48354
COBRE RICO	48	23			A MC	48355

PHOENIX, ARIZONA

2000 AUG -2 P 2:11

RECEIVED B.L.M. AZ STATE OFFICE

ENTERED IN COMPUTER

Apr 8/4/00

Handwritten initials and marks.

NAME OF CLAIM	ORIGINAL RECORDATION		AMENDED RECORDATION		BLM	
	BOOK	PAGE	BOOK	PAGE	SERIAL	NO.
RIGHT ANGLE	48	28			A MC	48356
BLUE BIRD	48	22	42	138	A MC	48357
LOUIS	49	23			A MC	48358
FRONTIER	49	23			A MC	48359
ANGLES WHISPER	49	22			A MC	48360
SPION KOP	49	22			A MC	48361
IRON	49	22			A MC	48362
TORNADO	49	15			A MC	48363
BISCUIT	49	15			A MC	48364
SLEEPING BEAUTY	49	15			A MC	48365
WILD WEST	49	14			A MC	48366
MID WEST	49	14			A MC	48367
WAY UP	48	29	42	144	A MC	48368
STEMWINDER	48	29	42	143	A MC	48369
QUARTZITE	48	27	42	142	A MC	48370
PIRATE	48	27	386	770	A MC	48371
JUNCTION	48	24	42	140	A MC	48372
GRAND VIEW	48	24	42	139	A MC	48373
COLORADO	49	23			A MC	48374
NATIONAL	49	24			A MC	48375
BANK	49	24			A MC	48376
PALO CHRISTIE	49	24			A MC	48377
CEDRO	49	25			A MC	48378
ALASKA	49	25			A MC	48379
LU LU	49	25			A MC	48380
FRATION	49	26			A MC	48381
POLECAT	49	26			A MC	48382
PALMETTO	49	26			A MC	48383
OUT-LOOK	49	28			A MC	48384
CRACKER	49	29			A MC	48385
QUAIL	49	29			A MC	48386
SAMPLE	49	29			A MC	48387
CORAL	49	30			A MC	48388
VERITAS	49	30			A MC	48389
HARVARD	49	30			A MC	48390
FRONTSIDE	49	31			A MC	48391
RATTLER	119	333			A MC	48392
RATTLER EXTENSION	1	273	708		A MC	48393
RATTLER EXTENSION 2	273	709			A MC	48394
RATTLER EXTENSION	3	273			A MC	48395
RATTLER EXTENSION 4	273	711			A MC	48396
RATTLER EXTENSION 5	273	712			A MC	48397
RATTLER EXTENSION 6	273	713			A MC	48398
RATTLER EXTENSION 7	273	714			A MC	48399

RECEIVED
 B.L.M. AZ STATE OFFICE
 2000 AUG - 2 P 2:49
 PHOENIX, ARIZONA

ENTERED IN COMPUTER

So 8/4/00

Handwritten initials and a checkmark.

<u>NAME OF CLAIM</u>	<u>ORIGINAL RECORDATION</u>		<u>AMENDED RECORDATION</u>		<u>BLM SERIAL NO.</u>	
	<u>BOOK</u>	<u>PAGE</u>	<u>BOOK</u>	<u>PAGE</u>	<u>SERIAL</u>	<u>NO.</u>
FRACTION NO. 2	244	24			A MC	48400
OC -AC 98	763	140			A MC	294310
OC -AC 99	763	142			A MC	294311
OC -AC 100	763	144			A MC	294312
OC -AC 101	763	146			A MC	294313
OC -AC 102	763	148			A MC	294314
OC -AC 103	763	150			A MC	294315
CCMC 1	763	701			A MC	294702
CCMC 2	763	703			A MC	294703
CCMC 3	763	705			A MC	294704
CCMC 4	763	707			A MC	294705
CCMC 5	763	709			A MC	294706
CCMC 6	763	711			A MC	294707
CCMC 7	763	713			A MC	294708
CCMC 8	763	715			A MC	294709
CCMC 9	763	717			A MC	294710
CCMC 10	763	719			A MC	294711
CCMC 11	763	721			A MC	294712
CCMC 12	763	723			A MC	294713
CCMC 13	763	725			A MC	294714
CCMC 14	763	727			A MC	294715
CCMC 15	763	729			A MC	294716
CCMC 16	763	731			A MC	294717
CCMC 17	763	733			A MC	294718
CCMC 18	763	735			A MC	294719
CCMC 19	763	737			A MC	294720
CCMC 20	763	739			A MC	294721
CCMC 21	763	741			A MC	294722
CCMC 22	763	743			A MC	294723
CCMC 23	763	745			A MC	294724
CCMC 24	763	747			A MC	294725
CCMC 25	763	749			A MC	294726
CCMC 26	763	751			A MC	294727
CCMC 27	763	753			A MC	294728
CCMC 28	763	755			A MC	294729
CCMC 29	763	757			A MC	294730
CCMC 30	763	759			A MC	294731
CCMC 31	763	761			A MC	294732
CCMC 32	763	763			A MC	294733
CCMC 33	763	765			A MC	294734
CCMC 34	763	767			A MC	294735
CCMC 35	763	769			A MC	294736
CCMC 36	763	771			A MC	294737
CCMC 37	763				A MC	294738

RECEIVED
 B.L.M. AZ STATE OFFICE
 2000 AUG -2 P 2:4969Z
 PHOENIX, ARIZONA

ENTERED IN COMPUTER

Jan 8/4/00

44
100

NAME OF CLAIM	ORIGINAL RECORDATION		AMENDED RECORDATION		BLM	
	BOOK	PAGE	BOOK	PAGE	SERIAL	NO.
CCMC 38	763	775			A MC	294739
CCMC 39	763	777			A MC	294740
CCMC 41	763	779			A MC	294741
CCMC 42	763	781			A MC	294742
CCMC 43	763	783			A MC	294743
CCMC 44	763	785			A MC	294744
CCMC 45	763	787			A MC	294745
CCMC 46	763	789			A MC	294746
CCMC 47	763	791			A MC	294747
CCMC 48	763	793			A MC	294748
CCMC 49	763	795			A MC	294749
CCMC 50	763	797			A MC	294750
CCMC 51	763	799			A MC	294751
CCMC 52	763	801			A MC	294752
CCMC 53	763	803			A MC	294753
CCMC 54	763	805			A MC	294754
CCMC 55	763	807			A MC	294755
CCMC 56	763	809			A MC	294756
CCMC 57	763	811			A MC	294757
CCMC 58	763	813			A MC	294758
CCMC 59	763	815			A MC	294759
CCMC 60	763	817			A MC	294760
CCMC 61	763	819			A MC	294761
CCMC 62	763	821			A MC	294762
CCMC 63	763	823			A MC	294763
CCMC 64	763	825			A MC	294764
CCMC 65	763	827			A MC	294765
CCMC 66	763	829			A MC	294766
CCMC 67	763	831			A MC	294767
CCMC 68	763	833			A MC	294768
CCMC 69	763	835			A MC	294769
CCMC 70	763	837			A MC	294770
CCMC 71	763	839			A MC	294771
CCMC 72	763	841			A MC	294772
CCMC 73	763	843			A MC	294773
CCMC 74	763	845			A MC	294774
CCMC 75	763	847			A MC	294775
CCMC 76	763	849			A MC	294776
CCMC 77	763	851			A MC	294777
CCMC 78	763	853			A MC	294778
CCMC 79	763	855			A MC	294779
CCMC 80	763	857			A MC	294780
CCMC 81	763	859			A MC	294781
CCMC 82	763	861			A MC	294782

RECEIVED
 B.L.M. AZ STATE OFFICE
 2000 AUG -2 P 2:49
 PHOENIX, ARIZONA

ENTERED IN COMPUTER

Jan 8/4/00

(Handwritten initials)

NAME OF CLAIM	ORIGINAL RECORDATION		AMENDED RECORDATION		BLM	
	BOOK	PAGE	BOOK	PAGE	SERIAL	NO.
CCMC 83	763	863			A MC	294783
CCMC 84	763	865			A MC	294784
CCMC 85	763	867			A MC	294785
CCMC 86	763	869			A MC	294786
CCMC 87	763	871			A MC	294787
CCMC 88	763	873			A MC	294788
CCMC 89	763	875			A MC	294789
CCMC 90	763	877			A MC	294790
CCMC 91	763	879	886	66	A MC	294791
CCMC 92	763	881	886	69	A MC	294792
CCMC 93	763	883	886	72	A MC	294793
CCMC 94	763	885	886	75	A MC	294794
CCMC 95	763	887			A MC	294795
CCMC 96	763	889			A MC	294796
CCMC 97	763	891			A MC	294797
CCMC 98	763	893			A MC	294798
CCMC 99	763	895			A MC	294799
CCMC 100	763	897			A MC	294800
CCMC 101	763	899			A MC	294801
CCMC 102	763	901			A MC	294802
CCMC 103	763	903	886	78	A MC	294803
CCMC 104	763	905	886	81	A MC	294804
CCMC 105	763	907	886	84	A MC	294805
CCMC 106	763	909	886	87	A MC	294806
CCMC 107	763	911	886	90	A MC	294807
CCMC 108	763	913			A MC	294808
CCMC 109	763	915			A MC	294809
CCMC 111	763	917			A MC	294810
CCMC 112	763	919			A MC	294811
CCMC 113	763	921			A MC	294812
CCMC 114	763	923			A MC	294813
CCMC 115	763	925			A MC	294814
CCMC 116	763	927			A MC	294815
CCMC 117	763	929			A MC	294816
CCMC 118	763	931			A MC	294817
CCMC 119	763	933			A MC	294818
CCMC 120	763	935			A MC	294819
CCMC 121	763	937	886	93	A MC	294820
CCMC 122	763	939			A MC	294821
CCMC 123	763	941	886	96	A MC	294822
CCMC 124	763	943			A MC	294823
CCMC 125	763	945			A MC	294824
CCMC 126	763	947			A MC	294825
CCMC 127	763	949			A MC	294826

RECEIVED
 B.L.M. AZ STATE OFFICE
 AUG - 2 P 2:49
 PHOENIX, ARIZONA

ENTERED IN COMPUTER

8/4/00

44
123

<u>NAME OF CLAIM</u>	<u>ORIGINAL RECORDATION</u>		<u>AMENDED RECORDATION</u>		<u>BLM</u>	
	<u>BOOK</u>	<u>PAGE</u>	<u>BOOK</u>	<u>PAGE</u>	<u>SERIAL</u>	<u>NO.</u>
CCMC 128	763	951			A MC	294827
CCMC 129	886	99			A MC	325261
CCMC 130	886	102			A MC	325262
CCMC 131	886	105			A MC	325263
CCMC 132	886	108			A MC	325264
CCMC 133	886	111			A MC	325265
CCMC 134	886	114			A MC	325266
CCMC 135	886	117			A MC	325267
CCMC 136	886	120			A MC	325268
CCMC 137	886	123			A MC	325269
CCMC 138	886	126			A MC	325270
CCMC 139	886	129			A MC	325271
CCMC 140	886	132			A MC	325272

PHOENIX, ARIZONA

2000 AUG -2 P 2:49

RECEIVED
B.L.M. AZ STATE OFFICE

ENTERED IN COMPUTER

See 8/4/00

(13)

United States Department of the Interior
Bureau of Land Management
 BUSINESS & SUPPORT SVCS DIV
 222 N CENTRAL AVE
 PHOENIX, AZ 85004 -2203
 Phone: (602) 417-9200

Receipt	
No:	162253

Transaction #: 175264

Date of Transaction: 08/02/2000

CUSTOMER: PHELPS DODGE
 2600 N CENTRAL AVE
 PHOENIX, AZ 85004

LINE #	QTY	COMMODITY / SUBJECT / ACTION / PRODUCT	REMARKS	UNIT PRICE	TOTAL
1	1	LOCATABLE MINERALS / MINING CLAIMS-ACCOUNTS/UNADJUDICATED / MINING CLAIM MONEY RECEIVED (455)	MAINT 2001 (1181)	- n/a -	\$118,100.00

TOTAL: \$118,100.00**PAYMENT INFORMATION**

1	AMOUNT:	\$118,100.00	POSTMARKED:	N/A
	TYPE:	CHECK	RECEIVED:	08/02/2000
	CHECK NO:	0398142		
	NAME:	PHELPS DODGE 2600 N CENTRAL AVE PHOENIX AZ 85004		

REMARKS

PHONE #602-234-8100

CASE SERIAL NUMBER INFORMATION

TRNS #	LINE #	CASES
175264	1	AMC51294

This receipt was generated by the automated BLM Collections and Billings System and is a paper representation of a portion of the official electronic record contained therein.



CARLOTA COPPER COMPANY

325818
298647
52072
279919
320740
327251
342296
349780
350334
27738
97634
39932

August 23, 1999

Hand Delivered

Bureau of Land Management
Arizona State Office
222 N. Central Avenue
Phoenix, AZ 85004-2203

RE: Maintenance Fees for Unpatented Mining Claims

Gentlemen:

Delivered with this letter are an *Affidavit of Payment of Maintenance Fees and Notice of Intention to Hold Mining Claims* and a check for \$48,400 representing payment in the sum of \$100 for each of the unpatented mining claims in the Carlota claim group. This payment represents payment of the federal annual mining claim maintenance fees for the assessment year beginning at noon on September 1, 1999, and ending at noon on September 1, 2000. The full names of the claims and the BLM mining claim serial numbers assigned to the claims for which the fees are paid are described on the Exhibit A attached to the Affidavit.

The claims are owned or leased by Carlota Copper Company, whose mailing address is 8101 E. Prentice Avenue, Suite 800, Englewood, CO 80111.

If you have any questions concerning payment of the fees and the information filed; or if you determine that the fees or information filed are inadequate in any respect, please contact me at (303) 694-4936 immediately.

Sincerely,

L. Steve Wagner
L. Steve Wagner
Corporate Counsel

RECEIVED
BLM ARIZONA STATE OFFICE
1999 AUG 23 P 2:12
PHOENIX, ARIZONA

LSW/ss
Enclosure

484 x \$100.00 = 48,400

TS

Carlota Copper Company

8101 East Prentice Avenue, Suite 800, Englewood, Colorado 80111
303-694-4936 Fax 303-773-0733

VERIFIED

EXHIBIT A

CARLOTA

CARLOTA COPPER COMPANY

Unpatented mining claims situated in Sections 25, 26, 35, and 36,
Township 1 North, Range 13 East, G&SRB&M,
Globe-Miami Mining District, Gila and Pinal Counties, Arizona

RECEIVED
 BLM FIELD OFFICE
 1999 JUN 23 P 2:12
 GILBERT, ARIZONA

CLAIM NAMES AND NUMBERS

<u>Name</u>	<u>Date Located</u>	<u>Date Recorded</u>	<u>County Recordation Docket Page</u>	<u>Date Filed w/BLM</u>	<u>BLM AMC Serial No.</u>
Gila County:					
Grizzly #1	7/18/89	7/24/89	774 120	9/1/89	298647 ✓
Amended		11/22/89	785 119	12/13/89	
Grizzly #2	7/18/89	7/24/89	774 123	9/1/89	298648 ✓
Amended		11/22/89	785 119	12/13/89	
Grizzly #3	7/18/89	7/24/89	774 126	9/1/89	298649 ✓
Amended		11/22/89	785 119	12/13/89	
Grizzly #4	7/18/89	7/24/89	774 129	9/1/89	298650 ✓
Amended		11/22/89	785 119	12/13/89	
Pinal County:					
		8/22/89	1625 631	9/1/89	
		11/22/89	1642 209	12/13/89	
Gila County:					
Grizzly #5	7/18/89	7/24/89	774 132	9/1/89	298651 ✓
Amended		11/22/89	785 119	12/13/89	
Pinal County:					
		8/22/89	1625 634	9/1/89	
		11/22/89	1642 209	12/13/89	
Gila County:					
Grizzly #6	7/18/89	7/24/89	774 135	9/1/89	298652 ✓
Amended		11/22/89	785 119	12/13/89	
Grizzly #7	7/18/89	7/24/89	774 138	9/1/89	298653 ✓
Amended		11/22/89	785 119	12/13/89	
Grizzly #8	7/18/89	7/24/89	774 141	9/1/89	298654 ✓
Amended		11/22/89	785 119	12/13/89	
Grizzly #9	7/18/89	7/24/89	774 144	9/1/89	298655 ✓
Amended		11/22/89	785 119	12/13/89	
Grizzly #10	7/18/89	7/24/89	774 147	9/1/89	298656 ✓
Amended		11/22/89	785 119	12/13/89	
Grizzly #11	7/18/89	7/24/89	774 150	9/1/89	298657 ✓
Amended		11/22/89	785 119	12/13/89	
Grizzly #12	7/18/89	7/24/89	774 153	9/1/89	298658 ✓
Amended		11/22/89	785 119	12/13/89	
Pinal County:					
	7/18/89	8/22/89	1625 637	9/1/89	
		11/22/89	1642 209	12/13/89	
Gila County:					
Grizzly #13	7/18/89	7/24/89	774 156	9/1/89	298659 ✓
Amended		11/22/89	785 119	12/13/89	
Grizzly #14	7/18/89	7/24/89	774 159	9/1/89	298660 ✓
Amended		11/22/89	785 119	12/13/89	

ENTERED INTO COMPUTER

JUN 23 1999

Unpatented Mining Claims located in the Pinto Creek (Miami) Mining District,
in Sections 26, 27, 34, 35, and 36, T1N, R13E,
and Sections 1, 2, 11, and 12, T1S, R13E, G&SRB&M,
Gila and Pinal Counties, Arizona

Claim Name	Loc. Date	Original County	Original Recordation		Amended Recordation		BLM AMC Serial No.
			Book	Page	Book	Page	
Tip Top	3/2/29	Pinal	45	142	648	830	52265
Tip Top #1	8/1/30	Pinal	46	275			52266✓
Tip Top 2	3/2/29	Pinal	45	144	648	831	52267✓
Tip Top 3	3/10/29	Pinal	45	145	648	832	52268
Tip Top #4	8/1/30	Pinal	46	301			52269
Eder #10	4/21/69	Pinal	569	819			52270✓
Eder #11	4/21/69	Pinal	569	820			52271✓
Eder #12	4/21/69	Pinal	569	821			52272✓
Eder 14	9/27/71	Pinal	645	51			52274✓
		Gila	308	309			
Eder 15	9/27/71	Pinal	645	52			52275✓
		Gila	308	310			
Eder 16	9/27/71	Pinal	645	53	721	95	52276✓
		Gila	308	311	348	10	
Eder 17	9/27/71	Pinal	645	54	721	96	52277✓
		Gila	308	312	348	9	
Eder 18	9/27/71	Pinal	710	228			52278✓
		Gila	308	313			
Eder 19	9/27/71	Pinal	710	229	721	715	52279✓
		Gila	308	314	348	275	
Eder 22	9/27/71	Pinal	645	56			52280✓
		Gila	308	317			
Eder #23	1/4/73	Pinal	691	416			52281✓
Eder 27	9/11/73	Pinal	720	440			52282✓
Eder 34	6/14/73	Pinal	710	926			52285✓
Eder 35	6/14/73	Pinal	710	927			52286✓
Eder 36	6/14/73	Pinal	710	928			52287
Eder 39	6/13/73	Pinal	710	931			52289
Eder 40	6/14/73	Pinal	710	932			52290✓
Eder 43	6/13/73	Pinal	710	935			52292✓
Eder 44	6/14/73	Pinal	710	936			52293✓
Eder 45	6/13/73	Pinal	710	937			52294✓
Eder 46	6/13/73	Pinal	710	938			52295
Eder 47	6/13/73	Pinal	710	939			52296✓
Eder 48	6/13/73	Pinal	710	940	721	97	52297✓
Eder 49	6/12/73	Pinal	710	941			52298✓
Eder 50	6/12/73	Pinal	710	942			52299✓
Eder 51	6/12/73	Pinal	710	943			52300
Eder 52	6/12/73	Pinal	710	944			52301
Eder 53	6/12/73	Pinal	710	945			52302✓
Eder 54	6/13/73	Pinal	710	946			52303✓
		Gila	341	802			
Eder 55	6/13/73	Pinal	710	947			52304✓
		Gila	341	803			
Eder 56	6/13/73	Pinal	710	948			52305✓
		Gila	341	804			

ENTERED INTO COMPUTER

Carlota Copper Company 1999-2000

A-2

RECEIVED
BLM STATE OFFICE

1999 AUG 23 P 2:13

MINING, ARIZONA

<u>Claim Name</u>	<u>Original Loc. Date</u>	<u>County</u>	<u>Original Recordation</u>		<u>Amended Recordation</u>		<u>BLM AMC Serial No.</u>
			<u>Book</u>	<u>Page</u>	<u>Book</u>	<u>Page</u>	
Eder 57	6/12/73	Pinal	710	949	721	98	52306✓
		Gila	341	805	348	8	
Eder 59	6/14/73	Pinal	710	951			52307✓
		Gila	341	807			
Eder 62	9/7/73	Pinal	721	716			52308✓
Eder 63	9/7/73	Pinal	721	717			52309✓
		Gila	348	276			
Eder 64	9/7/73	Pinal	721	718			52310✓
		Gila	348	277			
Eder 65	9/7/73	Pinal	721	719			52311✓
		Gila	348	278			
Eder 66	9/7/73	Pinal	721	720			52312✓
		Gila	348	279			
Eder 67	9/7/73	Pinal	721	721			52313✓
		Gila	348	280			
Eder 68	9/7/73	Pinal	721	722			52314✓
		Gila	348	281			
Eder 69	9/7/73	Pinal	721	723			52315✓
		Gila	348	282			
Eder 70	9/24/73	Gila	348	283			52316✓
Ghost 16	12/29/66	Pinal	497	450			52317✓
Ghost 27	3/10/64	Pinal	387	137			52318✓
Ghost 28	5/18/64	Pinal	387	138			52319✓
Ghost 29	3/10/64	Pinal	387	139			52320✓
Ghost 30	5/18/64	Pinal	387	140			52321✓
Ghost 31	3/10/64	Pinal	387	141			52322✓
Ghost 32	12/29/66	Pinal	497	451			52323✓
Ghost 38	12/29/66	Pinal	497	452			52326✓
Ghost 40	12/29/66	Pinal	497	453			52327✓
Ghost 48	12/29/66	Pinal	497	455			52329✓
Ghost 50	12/29/66	Pinal	497	456			52330✓
Ghost 61	3/12/64	Pinal	387	165			52331✓
Ghost 62	3/12/64	Pinal	387	166			52332✓
Ghost 63	3/12/64	Pinal	387	167			52333✓
Ghost 42	12/29/66	Pinal	497	454			52328✓
Ghost 66	3/12/64	Pinal	387	170			52336✓
Ghost 90	12/29/66	Pinal	497	457			52337✓
Ghost 93	3/16/64	Pinal	387	194			52340✓
Ghost 95	3/16/64	Pinal	387	195			52342✓
Ghost 97	3/16/64	Pinal	387	196			52344✓
Ghost 99	3/16/64	Pinal	387	197			52346✓
Ghost 131	9/23/65	Pinal	429	515			52365✓
Ghost 132	9/23/65	Pinal	429	516			52366✓
Ghost 133	9/23/65	Pinal	429	517			52367✓
Ghost 134	9/23/65	Pinal	429	518			52368✓
Ghost 135	9/23/65	Pinal	429	519			52369✓
Ghost 136	9/23/65	Pinal	429	520			52370✓
Ghost 137	9/23/65	Pinal	429	521			52371✓

ENTERED INTO COMPUTER

Carlota Copper Company 1999-2000

A-3

1999 AUG 23 P 2:13

RECEIVED
BLM AZ STATE OFFICE

NOV 1 1999

Claim Name	Original	County	Original		Amended		BLM AMC Serial No.
	Loc. Date		Recordation	Page	Recordation	Page	
Ghost 140	4/15/64	Pinal	387	209			52372✓
Ghost 141	4/15/64	Pinal	387	210			52373✓
Ghost 142	4/15/64	Pinal	387	211			52374✓
Ghost 143	4/15/64	Pinal	387	212			52375✓
Ghost 144	4/15/64	Pinal	387	213			52376✓
Cap 130	7/24/30	Pinal	46	311			52386✓
Cap 131	7/25/30	Pinal	46	311			52387✓
"Moon Rise"	2/15/1899	Gila	6	401			52388✓
Promoter	11/14/29	Gila	44	5	348	7	52389✓
Stars and Stripes	1/1/02	Gila	7	466	308	307	52390✓
Providence	7/1/28	Gila	40	444	309	649	52391✓
Eder 71	11/24/87	Gila	726	416			279919✓
Eder 72	11/24/87	Gila	726	419			279920✓
Eder 73	11/24/87	Gila	726	422			279921✓
		Pinal	1497	441			
Eder 74	11/24/87	Pinal	1497	443			279922✓
Eder 75	11/24/87	Pinal	1497	445			279923✓
Eder 76	11/24/87	Pinal	1497	447			279924✓

Unpatented mining claims situated in
Sections 4, 5, 6, 7, Township 1 South, Range 14 East;
Sections 1, 2, 11, 12, Township 1 South, Range 13 East;
Section 31, Township 1 North, Range 14 East;
Sections 14, 15, 22, 23, 25, 26, 27, Township 1 North, Range 13 East,
G&SRB&M, Globe-Miami Mining District, Gila and Pinal Counties, Arizona

CLAIM NAMES AND NUMBERS

Name	Date Located	Date Recorded	County	County Recordation		Date Filed w/BLM	BLM AMC Serial No.
				Docket	Page		
Kelly #1	1/26/92	3/12/92	Gila	860	997	4/16/92	320760✓
Kelly #2	1/26/92	3/12/92	Gila	860	1000	4/16/92	320761✓
Kelly #3	1/26/92	3/12/92	Gila	861	01	4/16/92	320762✓
Kelly #4	1/26/92	3/12/92	Gila	861	04	4/16/92	320763✓
Kelly #5	1/26/92	3/12/92	Gila	861	07	4/16/92	320764✓
Kelly #6	1/28/92	3/12/92	Gila	861	10	4/16/92	320765✓
Kelly #7	1/26/92	3/12/92	Gila	861	13	4/16/92	320766✓
Kelly #8	1/28/92	3/12/92	Gila	861	16	4/16/92	320767✓
Kelly #9	1/26/92	3/12/92	Gila	861	19	4/16/92	320768✓
Kelly #10	1/28/92	3/12/92	Gila	861	22	4/16/92	320769✓
Kelly #11	1/26/92	3/12/92	Gila	861	25	4/16/92	320770✓

ENTERED INTO COMPUTER

RECEIVED
BLM STATE OFFICE
AUG 23 P 2:13

<u>Name</u>	<u>Date Located</u>	<u>Date Recorded</u>	<u>County</u>	<u>County Recordation Docket Page</u>		<u>Date Filed w/BLM</u>	<u>BLM AMC Serial No.</u>
Kelly #12	1/28/92	3/12/92	Gila	861	28	4/16/92	320771✓
Kelly #13	1/26/92	3/12/92	Gila	861	31	4/16/92	320772✓
Kelly #14	1/28/92	3/12/92	Gila	861	34	4/16/92	320773✓
Kelly #15	1/28/92	3/12/92	Gila	861	37	4/16/92	320774✓
Kelly #16	1/28/92	3/12/92	Gila	861	40	4/16/92	320775✓
Kelly #17	1/28/92	3/12/92	Gila	861	43	4/16/92	320776✓
Kelly #18	1/28/92	3/12/92	Gila	861	46	4/16/92	320777✓
Kelly #19	1/28/92	3/12/92	Gila	861	49	4/16/92	320778✓
Kelly #20	1/26/92	3/12/92	Gila	861	52	4/16/92	320779✓
Kelly #21	1/27/92	3/12/92	Gila	861	55	4/16/92	320780✓
Kelly #22	1/27/92	3/12/92	Gila	861	58	4/16/92	320781✓
Kelly #23	1/27/92	3/12/92	Gila	861	61	4/16/92	320782✓
Kelly #24	1/27/92	3/12/92	Gila	861	64	4/16/92	320783✓
Kelly #25	1/27/92	3/12/92	Gila	861	67	4/16/92	320784✓
Kelly #26	1/27/92	3/12/92	Gila	861	70	4/16/92	320785✓
Kelly #27	1/29/92	3/12/92	Gila Pinal	861 1809	73 641	4/16/92	320786✓
Kelly #28	1/29/92	3/12/92	Gila Pinal	861 1809	76 643	4/16/92	320787✓
Kelly #29	1/29/92	3/12/92	Gila Pinal	861 1809	79 645	4/16/92	320788✓
Kelly #30	1/29/92	3/12/92	Gila	861	82	4/16/92	320789✓
Kelly #31-A	7/11/92	8/06/92 8/13/92	Gila Pinal	877 1845	747 922	8/27/92	324206✓
Kelly #32	1/29/92	3/12/92	Gila	861	88	4/16/92	320791✓
Kelly #33	1/29/92	3/12/92	Pinal	1809	649	4/16/92	320792✓
Kelly #34	1/29/92	3/12/92	Gila Pinal	861 1809	91 651	4/16/92	320793✓
Kelly #35	1/29/92	3/12/92	Pinal	1809	653	4/16/92	320794✓
Kelly #36	1/29/92	3/12/92	Gila Pinal	861 1809	94 655	4/16/92	320795✓
Kelly #37	1/28/92	3/12/92	Pinal	1809	657	4/16/92	320796✓
Kelly #38	1/28/92 1/29/92	3/12/92 3/12/92	Gila Pinal	861 1809	97 659	4/16/92	320797✓
Kelly #39	1/28/92	3/12/92	Pinal	1809	661	4/16/92	320798✓
Kelly #40	1/31/92	3/12/92	Pinal	1809	663	4/16/92	320799✓
Kelly #53	1/30/92	3/12/92	Pinal	1809	671	4/16/92	320803✓

ENTERED INTO COMPUTER

RECEIVED OFFICE
BLM ARIZONA STATE OFFICE
1999 AUG 23 P 2:13

<u>Name</u>	<u>Date Located</u>	<u>Date Recorded</u>	<u>County</u>	<u>County Recordation Docket</u>	<u>Page</u>	<u>Date Filed w/BLM</u>	<u>BLM AMC Serial No.</u>
Kelly #57	1/30/92	3/12/92	Pinal	1809	673	4/16/92	320804✓
Kelly #58	1/30/92	3/12/92	Pinal	1809	675	4/16/92	320805✓
Kelly #59	1/30/92	3/12/92	Pinal	1809	677	4/16/92	320806✓
Kelly #60	1/30/92	3/12/92	Pinal	1809	679	4/16/92	320807✓
Kelly #66	1/30/92	3/12/92	Pinal	1809	691	4/16/92	320813✓
Kelly #67	1/30/92	3/12/92	Pinal	1809	693	4/16/92	320814✓
Kelly #68	1/30/92	3/12/92	Pinal	1809	695	4/16/92	320815✓
Kelly #71	1/30/92	3/12/92	Pinal	1809	697	4/16/92	320816✓
Kelly #72	1/30/92	3/12/92	Pinal	1809	699	4/16/92	320817✓
Kelly #73	1/30/92	3/12/92	Pinal	1809	701	4/16/92	320818✓
Kelly #83	2/01/92	3/12/92	Pinal	1809	721	4/16/92	320828✓
Kelly #84	2/01/92	3/12/92	Pinal	1809	723	4/16/92	320829✓
Kelly #86	2/01/92	3/12/92	Pinal	1809	727	4/16/92	320831✓
Kelly #87	2/01/92	3/12/92	Pinal	1809	729	4/16/92	320832
Kelly #89	2/01/92	3/12/92	Pinal	1809	733	4/16/92	320834✓
Kelly #90	2/01/92	3/12/92	Pinal	1809	735	4/16/92	320835✓
Kelly #91	2/02/92	3/12/92	Pinal	1809	737	4/16/92	320836✓
Kelly #92	2/02/92	3/12/92	Gila Pinal	861 1809	100 739	4/16/92	320837✓
Kelly #93	2/02/92	3/12/92	Gila Pinal	861 1809	103 741	4/16/92	320838✓
Kelly #94	2/02/92	3/12/92	Gila	861	106	4/16/92	320839✓
Kelly #95	2/02/92	3/12/92	Gila Pinal	861 1809	109 743	4/16/92	320840✓
Kelly #96	2/02/92	3/12/92	Gila Pinal	861 1809	112 745	4/16/92	320841✓
Kelly #97	2/02/92	3/12/92	Gila	861	115	4/16/92	320842✓
Kelly #98	2/02/92	3/12/92	Gila	861	118	4/16/92	320843✓
Kelly #99	2/02/92	3/12/92	Gila	861	121	4/16/92	320844✓
Kelly #100	2/04/92	3/12/92	Gila	861	124	4/16/92	320845✓
Kelly #101	10/31/92	12/14/92	Gila	892	489	1/19/93	325818✓
Kelly #103	10/31/92	12/14/92	Gila	892	495	1/19/93	325820✓
Kelly #104	10/31/92	12/14/92	Gila	892	498	1/19/93	325821✓
Kelly #105	10/31/92	12/14/92	Gila	892	501	1/19/93	325822✓
Kelly #106	10/31/92	12/14/92	Gila	892	504	1/19/93	325823✓
Kelly #107	10/31/92	12/14/92	Gila	892	507	1/19/93	325824✓
Kelly #112	10/31/92	12/14/92	Gila	892	522	1/19/93	325829✓
Kelly #113	10/31/92	12/14/92	Gila	892	525	1/19/93	325830✓
Kelly #114	10/31/92	12/14/92	Gila	892	528	1/19/93	325831✓
Kelly #115	10/31/92	12/14/92	Gila	892	531	1/19/93	325832✓

ENTERED INTO COMPUTER

<u>Name</u>	<u>Date Located</u>	<u>Date Recorded</u>	<u>County</u>	<u>County Recordation Docket Page</u>		<u>Date Filed w/BLM</u>	<u>BLM AMC Serial No.</u>
Kelly #120	11/9/92	12/14/92	Gila	892	546	1/19/93	325837✓
Kelly #121	11/9/92	12/14/92	Gila	892	549	1/19/93	325838✓
Kelly #122	11/9/92	12/14/92	Gila	892	552	1/19/93	325839✓
Kelly #123	11/9/92	12/14/92	Gila	892	555	1/19/93	325840✓
Kelly #124	11/9/92	12/14/92	Gila	892	558	1/19/93	325841✓
Kelly #125	11/8/92	12/14/92	Gila	892	561	1/19/93	325842✓
Kelly #126	11/8/92	12/14/92	Gila	892	564	1/19/93	325843✓
Kelly #127	11/8/92	12/14/92	Gila	892	567	1/19/93	325844✓
Kelly #128	11/8/92	12/14/92	Gila	892	570	1/19/93	325845✓
			Pinal	1874	047		
Kelly #129	11/8/92	12/14/92	Gila	892	573	1/19/93	325846✓
Kelly #130	11/8/92	12/14/92	Gila	892	576	1/19/93	325847✓
Kelly #131	11/8/92	12/14/92	Gila	892	579	1/19/93	325848✓
Kelly #132	11/7/92	12/14/92	Gila	892	582	1/19/93	325849✓
			Pinal	1874	049		
Kelly #133	11/7/92	12/14/92	Gila	892	585	1/19/93	325850✓
Kelly #134	11/7/92	12/14/92	Gila	892	588	1/19/93	325851✓
Kelly #135	11/7/92	12/14/92	Gila	892	591	1/19/93	325852✓
Kelly #136	11/7/92	12/14/92	Gila	892	594	1/19/93	325853✓
			Pinal	1874	051		
Kelly #137	11/7/92	12/14/92	Gila	892	597	1/19/93	325854✓
			Pinal	1874	053		
Kelly #138	11/7/92	12/14/92	Gila	892	600	1/19/93	325855✓
Kelly #139	11/7/92	12/14/92	Gila	892	601	1/19/93	325856✓
Kelly #140	11/7/92	12/14/92	Gila	892	604	1/19/93	325857✓
Kelly #141	11/7/92	12/14/92	Gila	892	607	1/19/93	325858✓
Kelly #142	11/7/92	12/14/92	Gila	892	610	1/19/93	325859✓
Kelly #143	11/7/92	12/14/92	Gila	892	613	1/19/93	325860✓
Kelly #144	11/7/92	12/14/92	Gila	892	616	1/19/93	325861✓
Kelly #145	11/7/92	12/14/92	Gila	892	619	1/19/93	325862✓
Kelly #146	11/7/92	12/14/92	Gila	892	622	1/19/93	325863✓
Kelly #147	11/7/92	12/14/92	Gila	892	625	1/19/93	325864✓
Kelly #148	11/6/92	12/14/92	Gila	892	628	1/19/93	325865✓
Kelly #149	11/6/92	12/14/92	Gila	892	631	1/19/93	325866✓
Kelly #150	11/6/92	12/14/92	Gila	892	634	1/19/93	325867✓
Kelly #151	7/30/93	8/23/93	Gila	93-635862		8/23/93	327254✓
Kelly #152	7/30/93	8/23/93	Gila	93-635863		8/23/93	327255✓
Kelly #153	7/30/93	8/23/93	Gila	93-635864		8/23/93	327256✓
			Pinal	1936	617		
Kelly #154	7/30/93	8/23/93	Gila	93-635865		8/23/93	327257✓
			Pinal	1936	619		
Kelly #155	7/30/93	8/23/93	Gila	93-635866		8/23/93	327258✓
			Pinal	1936	621		

ENTERED INTO COMPUTER

Carlota Copper Company 1999-2000

11/13/99

A-7

RECEIVED ARIZONA

1999 AUG 23 P 2:13

RECEIVED BLM AZ STATE OFFICE

<u>Name</u>	<u>Date Located</u>	<u>Date Recorded</u>	<u>County</u>	<u>County Recordation Docket Page</u>	<u>Date Filed w/BLM</u>	<u>BLM AMC Serial No.</u>
Kelly #156	7/30/93	8/23/93	Gila Pinal	93-635867 1936 623	8/23/93	327259✓
Kelly #157	7/30/93	8/23/93	Pinal	1936 625	8/23/93	327260✓
Kelly #158	7/30/93	8/23/93	Gila Pinal	93-635861 1936 627	8/23/93	327261✓
Kelly #159	7/30/93	8/23/93	Pinal	1936 629	8/23/93	327262
Kelly #160	7/30/93	8/23/93	Pinal	1936 631	8/23/93	327263
Kelly #161	7/30/93	8/23/93	Pinal	1936 633	8/23/93	327264
Kelly #162	7/30/93	8/23/93	Pinal	1936 635	8/23/93	327265
Kelly #163	7/30/93	8/23/93	Pinal	1936 637	8/23/93	327266

Unpatented mining claims situated in Section 36, Township 1 North, Range 13 East;
 Section 31, Township 1 North, Range 14 East;
 Section 1, Township 1 South, Range 13 East;
 and Section 6, Township 1 South, Range 14 East,
 Globe-Miami Mining District, G&SRB&M, Gila County, Arizona.

<u>Claim Name</u>	<u>Recorded</u>		<u>BLM Serial No.</u>
	<u>Book/Docket</u>	<u>Page</u>	
Lizard No. 27	47	348	AMC 28018✓
Rejected No. 1	31	415	AMC 28020✓
Rejected No. 2	31	416	AMC 28019
Amended	52	374	
Rejected No. 3	53	184	AMC 28016✓
Rejected No. 4	493	569	AMC 97634✓
Rejected No. 5	493	571	AMC 97635✓
Rejected No. 6	493	573	AMC 97636✓
Rejected No. 7	493	575	AMC 97637✓
Rejected No. 8	493	577	AMC 97638✓
Rejected No. 9	493	579	AMC 97639✓
Rejected No. 10	493	581	AMC 97640✓
Rejected No. 11	493	583	AMC 97641✓
Rejected No. 12	493	585	AMC 97642✓
Rejected No. 13	493	587	AMC 97643✓

Unpatented Mining Claims located in the Pinto Creek (Miami) Mining District,
 in Section 36, T1N, R13E, G&SRB&M, Gila County, Arizona

<u>Name</u>	<u>Location Date</u>	<u>County Recordation</u>		<u>BLM AMC Serial No.</u>
		<u>Book</u>	<u>Page</u>	
Overside	9/1/39	48	70	27989✓
Amended	6/17/59	102	43	
Amended	5/23/93	909	127	
Crown Point Ext. No. 1	6/17/59	102	37	27990✓
Amended	5/23/93	909		

ENTERED INTO COMPUTER

<u>Name</u>	<u>Location Date</u>	<u>County Recordation</u>		<u>BLM AMC Serial No.</u>
		<u>Book</u>	<u>Page</u>	
Crown Point Ext. No. 2	6/17/59	102	38	27991 ✓
Amended	5/23/93	909	133	
Old Abe	9/1/39	48	70	27992 ✓
Amended	6/17/59	102	39	
Amended	5/23/93	909	124	
Old Abe No. 1	10/1/39	48	82	27993 ✓
Amended	6/17/59	102	41	
Amended	5/23/93	909	129	

The above-listed claims are owned by:

Carlota Copper Company
8101 E. Prentice Avenue, #800
Englewood, CO 80111

Unpatented Mining Claims located in the Pinto Creek (Miami) Mining District,
in Section 36, T1N, R13E, G&SRB&M, Gila County, Arizona

<u>Name</u>	<u>Location Date</u>	<u>County Recordation</u>		<u>BLM AMC Serial No.</u>
		<u>Book</u>	<u>Page</u>	
Brewery	3/12/1892	4	145	39932 ✓
Amended	5/23/93	909	116	
Clipper	1/20/1906	1	286	39933 ✓
Amended	5/23/93	909	118	
Old Abe	9/1/39	48	70	39934 ✓
Amended	5/23/93	909	124	
Thomas Jefferson	9/1/39	48	71	39935 ✓
Amended	5/23/93	909	120	
Blue Jay Fraction	11/21/42	48	357	39936 ✓
Amended	5/23/93	909	122	
Vat	11/25/59	112	344	39937 ✓

The above-listed claims are owned by:

Recovery Resources Corporation
% Reliance Group Holdings, Inc.
55 E. 52nd Street
New York, NY 10055

ENTERED INTO COMPUTER

[Handwritten signature]

RECEIVED
BLM, ARIZONA

<u>Name</u>	<u>Location Date</u>	<u>County Recordation Book Page</u>	<u>BLM AMC Serial No.</u>
Lost Knife #1	5/23/59	100 416	39938 ✓
Amended	3/17/68	230 418	
Lost Knife #2	10/28/59	108 133	39939 ✓
Amended	3/17/68	230 415	
Manganese Cap	5/06/65	176 507	39940 ✓
Amended	3/17/68	230 419	
Galena	5/06/65	176 508	39941 ✓
Amended	3/17/68	230 416	
Dew	6/1/68	237 635	39942 ✓
Lad	6/1/68	237 636	39943 ✓

The above-listed claims are owned by:

Sherwood B. Owens
 % Dr. Sherwood B. Owens, Jr.
 4060 N. Camino Ferreo
 Tucson, AZ 85750

Millsite Claims situated in Section 23 and 26,
 Township 1 North, Range 13 East, G&SRB&M
 Undesignated Mining District, Gila County, Arizona

<u>Name</u>	<u>Date Located</u>	<u>Date Recorded</u>	<u>County</u>	<u>County Recordation Docket Page</u>	<u>Date Filed w/BLM</u>	<u>BLM AMC Serial No.</u>
Sick-A-More #1	6/16/93	8/23/93	Gila	93-635858	8/23/93	327251 ✓
Sick-A-More #2	6/16/93	8/23/93	Gila	93-635859	8/23/93	327252 ✓
Sick-A-More #3	6/16/93	8/23/93	Gila	93-635860	8/23/93	327253 ✓

The above-listed claims are owned by:

Carlota Copper Company
 8101 E. Prentice Avenue, #800
 Englewood, CO 80111

ENTERED INTO COMP

AUG 23 1999

RECEIVED

CARLOTA COPPER COMPANY

Unpatented **Millsite** mining claims, situated in
 Sections 25, 26, 35, 36 , T1N, R13E
 Section 31, T1N, R14E
 Section 1, T1S, R13E
 Section 6, T1S, R14E
 Gila and Pinal Counties, Arizona

CLAIM NAMES AND NUMBERS

<u>Name</u>	<u>Date Located</u>	<u>Recorded</u>	<u>County</u>	<u>County Recordation Docket Page</u>	<u>Date Filed w/ BLM</u>	<u>BLM AMC Serial No.</u>
Kosher #1	09/12/96	12/04/96	Gila	96-019602	12/03/96	342296✓
Kosher #2	09/12/96	12/04/96	Gila	96-019603	12/03/96	342297✓
Kosher #3	09/12/96	12/04/96	Gila	96-019604	12/03/96	342298✓
Kosher #4	09/12/96	12/04/96	Gila	96-019605	12/03/96	342299✓
Kosher #5	09/12/96	12/04/96	Gila	96-019606	12/03/96	342300✓
Kosher #6	09/12/96	12/04/96	Gila	96-019607	12/03/96	342301✓
Kosher #7	09/12/96	12/04/96	Gila	96-019608	12/03/96	342302✓
Kosher #8	09/12/96	12/04/96	Gila	96-019609	12/03/96	342303✓
Kosher #9	09/12/96	12/04/96	Gila	96-019610	12/03/96	342304✓
Kosher #10	09/12/96	12/04/96	Gila	96-019611	12/03/96	342305✓
Kosher #11	09/12/96	12/04/96	Gila	96-019612	12/03/96	342306✓
Kosher #12	09/12/96	12/04/96	Gila	96-019613	12/03/96	342307✓
Kosher #13	09/12/96	12/04/96	Gila	96-019614	12/03/96	342308✓
Kosher #14	09/12/96	12/04/96	Gila	96-019615	12/03/96	342309✓
Kosher #15	09/12/96	12/04/96	Gila	96-019616	12/03/96	342310✓
Kosher #16	09/12/96	12/04/96	Gila	96-019617	12/03/96	342311✓
Kosher #17	09/12/96	12/04/96	Gila	96-019618	12/03/96	342312✓
Kosher #18	09/12/96	12/04/96	Gila	96-019619	12/03/96	342313✓
Kosher #19	09/12/96	12/04/96	Gila	96-019620	12/03/96	342314✓
Kosher #20	09/12/96	12/04/96	Gila	96-019621	12/03/96	342315✓
Kosher #21	09/12/96	12/04/96	Gila	96-019622	12/03/96	342316✓
Kosher #22	09/12/96	12/04/96	Gila	96-019623	12/03/96	342317✓
Kosher #23	09/12/96	12/04/96	Gila	96-019624	12/03/96	342318✓
Kosher #23	09/12/96	12/04/96	Pinal	1996-040016	12/03/96	
Kosher #24	09/12/96	12/04/96	Gila	96-019625	12/03/96	342319✓
Kosher #25	09/12/96	12/04/96	Gila	96-019626	12/03/96	342320✓
Kosher #26	09/12/96	12/04/96	Gila	96-019627	12/03/96	342321✓
Kosher #27	09/12/96	12/04/96	Gila	96-019628	12/03/96	342322✓
Kosher #28	09/12/96	12/04/96	Gila	96-019629	12/03/96	342323✓
Kosher #29	09/12/96	12/04/96	Gila	96-019630	12/03/96	342324✓
Kosher #30	09/12/96	12/04/96	Gila	96-019631	12/03/96	342325✓
Kosher #31	09/12/96	12/04/96	Gila	96-019632	12/03/96	342326✓
Kosher #32	09/12/96	12/04/96	Pinal	1996-040017	12/03/96	342327✓
Kosher #33	09/12/96	12/04/96	Gila	96-019633	12/03/96	342328✓
Kosher #33	09/12/96	12/04/96	Pinal	1996-040018	12/03/96	
Kosher #34	09/12/96	12/04/96	Gila	96-019634	12/03/96	342329✓
Kosher #34	09/12/96	12/04/96	Pinal	1996-040019	12/03/96	


ENTERED INTO COMPUTER
 Carlota Copper Company 1999-2000

ARIZONA

1999 AUG 23 P 2:13

BLM FIELD OFFICE

<u>Name</u>	<u>Date Located</u>	<u>Recorded</u>	<u>County</u>	<u>County Recordation Docket Page</u>	<u>Date Filed w/ BLM</u>	<u>BLM AMC Serial No.</u>
Kosher #35	09/12/96	12/04/96	Gila	96-019635	12/03/96	342330✓
Kosher #36	09/12/96	12/04/96	Gila	96-019636	12/03/96	342331✓
Kosher #37	09/12/96	12/04/96	Gila	96-019637	12/03/96	342332✓
Kosher #38	09/12/96	12/04/96	Gila	96-019638	12/03/96	342333✓
Kosher #39	09/12/96	12/04/96	Gila	96-019639	12/03/96	342334✓
Kosher #40	09/12/96	12/04/96	Gila	96-019640	12/03/96	342335✓
Kosher #41	09/12/96	12/04/96	Gila	96-019641	12/03/96	342336✓
Kosher #42	09/12/96	12/04/96	Gila	96-019642	12/03/96	342337✓
Kosher #43	09/12/96	12/04/96	Gila	96-019643	12/03/96	342338✓
Kosher #44	09/12/96	12/04/96	Pinal	1996-040020	12/03/96	342339✓
Kosher #45	09/12/96	12/04/96	Pinal	1996-040021	12/03/96	342340✓
Kosher #46	09/12/96	12/04/96	Pinal	1996-040022	12/03/96	342341✓
Kosher #46	09/12/96	12/04/96	Gila	96-019644	12/03/96	
Kosher #47	09/12/96	12/04/96	Pinal	1996-040023	12/03/96	342342✓
Kosher #47	09/12/96	12/04/96	Gila	96-019645	12/03/96	
Kosher #48	09/12/96	12/04/96	Gila	96-019646	12/03/96	342343✓
Kosher #49	09/12/96	12/04/96	Gila	96-019647	12/03/96	342344✓
Kosher #50	09/12/96	12/04/96	Gila	96-019648	12/03/96	342345✓
Kosher #51	09/12/96	12/04/96	Gila	96-019649	12/03/96	342346✓
Kosher #52	09/12/96	12/04/96	Gila	96-019650	12/03/96	342347✓
Kosher #53	09/12/96	12/04/96	Gila	96-019651	12/03/96	342348✓
Kosher #54	09/12/96	12/04/96	Gila	96-019652	12/03/96	342349✓
Kosher #55	09/12/96	12/04/96	Gila	96-019653	12/03/96	342350✓
Kosher #56	09/12/96	12/04/96	Gila	96-019654	12/03/96	342351✓
Kosher #57	09/12/96	12/04/96	Pinal	1996-040024	12/03/96	342352✓
Kosher #58	09/12/96	12/04/96	Pinal	1996-040025	12/03/96	342353✓
Kosher #59	09/12/96	12/04/96	Pinal	1996-040026	12/03/96	342354✓
Kosher #60	09/12/96	12/04/96	Pinal	1996-040027	12/03/96	342355✓
Kosher #60	09/12/96	12/04/96	Gila	96-019655	12/03/96	
Kosher #61	09/12/96	12/04/96	Pinal	1996-040028	12/03/96	342356✓
Kosher #61	09/12/96	12/04/96	Gila	96-019656	12/03/96	
Kosher #62	09/12/96	12/04/96	Gila	96-019657	12/03/96	342357✓
Kosher #63	09/12/96	12/04/96	Gila	96-019658	12/03/96	342358✓
Kosher #64	09/12/96	12/04/96	Gila	96-019659	12/03/96	342359✓
Kosher #65	09/12/96	12/04/96	Gila	96-019660	12/03/96	342360✓
Kosher #66	09/12/96	12/04/96	Gila	96-019661	12/03/96	342361✓
Kosher #67	09/12/96	12/04/96	Gila	96-019662	12/03/96	342362✓
Kosher #68	09/12/96	12/04/96	Gila	96-019663	12/03/96	342363✓
Kosher #69	09/12/96	12/04/96	Pinal	1996-040029	12/03/96	342364✓
Kosher #70	09/12/96	12/04/96	Pinal	1996-040030	12/03/96	342365✓
Kosher #71	09/12/96	12/04/96	Pinal	1996-040031	12/03/96	342366✓
Kosher #72	09/12/96	12/04/96	Pinal	1996-040032	12/03/96	342367✓
Kosher #73	09/12/96	12/04/96	Pinal	1996-040033	12/03/96	342368✓
Kosher #73	09/12/96	12/04/96	Gila	96-019664	12/03/96	
Kosher #74	09/12/96	12/04/96	Gila	96-019665	12/03/96	342369✓
Kosher #75	09/12/96	12/04/96	Gila	96-019666	12/03/96	342370✓
Kosher #76	09/12/96	12/04/96	Gila	96-019667	12/03/96	342371✓
Kosher #77	09/12/96	12/04/96	Gila	96-019668	12/03/96	342372✓
Kosher #78	09/12/96	12/04/96	Gila	96-019669	12/03/96	342373✓

1999 AUG 23 P 2:13

ENTERED INTO COMPUTER

Carlota Copper Company 1999-2000

A-12

RECEIVED BLM ARIZONA STATE OFFICE

44 KC

<u>Name</u>	<u>Date Located</u>	<u>Recorded</u>	<u>County</u>	<u>County Recordation Docket Page</u>	<u>Date Filed w/ BLM</u>	<u>BLM AMC Serial No.</u>
Kosher #79	09/12/96	12/04/96	Gila	96-019670	12/03/96	342374✓
Kosher #80	09/12/96	12/04/96	Gila	96-019671	12/03/96	342375✓
Kosher #81	09/12/96	12/04/96	Pinal	1996-040034	12/03/96	342376✓
Kosher #82	09/12/96	12/04/96	Pinal	1996-040035	12/03/96	342377✓
Kosher #83	09/12/96	12/04/96	Pinal	1996-040036	12/03/96	342378
Kosher #84	09/12/96	12/04/96	Pinal	1996-040037	12/03/96	342379✓
Kosher #84	09/12/96	12/04/96	Gila	96-019672	12/03/96	
Kosher #85	09/12/96	12/04/96	Pinal	1996-040038	12/03/96	342380
Kosher #85	09/12/96	12/04/96	Gila	96-019673	12/03/96	
Kosher #86	09/12/96	12/04/96	Gila	96-019674	12/03/96	342381
Kosher #87	09/12/96	12/04/96	Gila	96-019675	12/03/96	342382✓
Kosher #88	09/12/96	12/04/96	Gila	96-019676	12/03/96	342383✓
Kosher #89	09/12/96	12/04/96	Gila	96-019677	12/03/96	342384✓
Kosher #90	09/12/96	12/04/96	Gila	96-019678	12/03/96	342385✓
Kosher #91	09/12/96	12/04/96	Gila	96-019679	12/03/96	342386✓
Kosher #92	09/12/96	12/04/96	Gila	96-019680	12/03/96	342387✓
Kosher #93	09/13/96	12/04/96	Pinal	1996-040039	12/03/96	342388✓
Kosher #94	09/13/96	12/04/96	Pinal	1996-040040	12/03/96	342389✓
Kosher #95	09/13/96	12/04/96	Pinal	1996-040041	12/03/96	342390✓
Kosher #96	09/13/96	12/04/96	Pinal	1996-040042	12/03/96	342391✓
Kosher #97	09/13/96	12/04/96	Pinal	1996-040043	12/03/96	342392✓
Kosher #97	09/13/96	12/04/96	Gila	96-019681	12/03/96	
Kosher #98	09/13/96	12/04/96	Pinal	1996-040044	12/03/96	342393✓
Kosher #98	09/13/96	12/04/96	Gila	96-019682	12/03/96	
Kosher #99	09/13/96	12/04/96	Gila	96-019683	12/03/96	342394✓
Kosher #100	09/13/96	12/04/96	Gila	96-019684	12/03/96	342395✓
Kosher #101	09/13/96	12/04/96	Gila	96-019685	12/03/96	342396✓
Kosher #102	09/13/96	12/04/96	Gila	96-019686	12/03/96	342397✓
Kosher #103	09/13/96	12/04/96	Gila	96-019687	12/03/96	342398✓
Kosher #104	09/13/96	12/04/96	Gila	96-019688	12/03/96	342399✓
Kosher #105	09/13/96	12/04/96	Gila	96-019689	12/03/96	342400
Kosher #106	09/13/96	12/04/96	Gila	96-019690	12/03/96	342401✓
Kosher #107	09/13/96	12/04/96	Pinal	1996-040045	12/03/96	342402✓
Kosher #108	09/13/96	12/04/96	Pinal	1996-040046	12/03/96	342403✓
Kosher #109	09/13/96	12/04/96	Pinal	1996-040047	12/03/96	342404✓
Kosher #110	09/13/96	12/04/96	Pinal	1996-040048	12/03/96	342405✓
Kosher #111	09/13/96	12/04/96	Pinal	1996-040049	12/03/96	342406✓
Kosher #112	09/13/96	12/04/96	Pinal	1996-040050	12/03/96	342407✓
Kosher #112	09/13/96	12/04/96	Gila	96-019691	12/03/96	
Kosher #113	09/13/96	12/04/96	Pinal	1996-040051	12/03/96	342408✓
Kosher #113	09/13/96	12/04/96	Gila	96-019692	12/03/96	
Kosher #114	09/13/96	12/04/96	Gila	96-019693	12/03/96	342409✓
Kosher #115	09/13/96	12/04/96	Gila	96-019694	12/03/96	342410✓
Kosher #116	09/13/96	12/04/96	Gila	96-019695	12/03/96	342411✓
Kosher #117	09/13/96	12/04/96	Gila	96-019696	12/03/96	342412✓
Kosher #118	09/13/96	12/04/96	Gila	96-019697	12/03/96	342413✓
Kosher #119	09/13/96	12/04/96	Gila	96-019698	12/03/96	342414✓

ENTERED INTO COMPUTER

RECEIVED BLM STATE OFFICE

Hi Kc

<u>Name</u>	<u>Date Located</u>	<u>Recorded</u>	<u>County</u>	<u>County Recordation Docket Page</u>	<u>Date Date Filed w/ BLM</u>	<u>BLM AMC Serial No.</u>
Kosher #120	09/13/96	12/04/96	Gila	96-019699	12/03/96	342415✓
Kosher #121	09/13/96	12/04/96	Gila	96-019700	12/03/96	342416✓
Kosher #122	09/13/96	12/04/96	Pinal	1996-040052	12/03/96	342417✓
Kosher #123	09/13/96	12/04/96	Pinal	1996-040053	12/03/96	342418✓
Kosher #124	09/13/96	12/04/96	Pinal	1996-040054	12/03/96	342419✓
Kosher #125	09/13/96	12/04/96	Pinal	1996-040055	12/03/96	342420✓
Kosher #126	09/13/96	12/04/96	Pinal	1996-040056	12/03/96	342421✓
Kosher #127	09/13/96	12/04/96	Pinal	1996-040057	12/03/96	342422✓
Kosher #127	09/13/96	12/04/96	Gila	96-019701	12/03/96	
Kosher #128	09/13/96	12/04/96	Pinal	1996-040058	12/03/96	342423✓
Kosher #128	09/13/96	12/04/96	Gila	96-019702	12/03/96	
Kosher #129	09/13/96	12/04/96	Gila	96-019703	12/03/96	342424✓
Kosher #130	09/13/96	12/04/96	Gila	96-019704	12/03/96	342425✓
Kosher #131	09/13/96	12/04/96	Gila	96-019705	12/03/96	342426✓
Kosher #132	09/13/96	12/04/96	Gila	96-019706	12/03/96	342427✓
Kosher #133	09/13/96	12/04/96	Gila	96-019707	12/03/96	342428✓
Kosher #134	09/13/96	12/04/96	Gila	96-019708	12/03/96	342429✓
Kosher #135	09/13/96	12/04/96	Gila	96-019709	12/03/96	342430✓
Kosher #136	09/13/96	12/04/96	Gila	96-019710	12/03/96	342431✓
Kosher #137	09/13/96	12/04/96	Gila	96-019711	12/03/96	342432✓
Kosher #138	09/13/96	12/04/96	Pinal	1996-040059	12/03/96	342433✓
Kosher #139	09/13/96	12/04/96	Pinal	1996-040060	12/03/96	342434✓
Kosher #140	09/13/96	12/04/96	Pinal	1996-040061	12/03/96	342435✓
Kosher #141	09/13/96	12/04/96	Pinal	1996-040062	12/03/96	342436✓
Kosher #142	09/13/96	12/04/96	Pinal	1996-040063	12/03/96	342437✓
Kosher #143	09/13/96	12/04/96	Pinal	1996-040064	12/03/96	342438✓
Kosher #144	09/13/96	12/04/96	Pinal	1996-040065	12/03/96	342439✓
Kosher #144	09/13/96	12/04/96	Gila	96-019712	12/03/96	
Kosher #145	09/13/96	12/04/96	Pinal	1996-040066	12/03/96	342440✓
Kosher #145	09/13/96	12/04/96	Gila	96-019713	12/03/96	
Kosher #146	09/13/96	12/04/96	Gila	96-019714	12/03/96	342441✓
Kosher #147	09/13/96	12/04/96	Gila	96-019715	12/03/96	342442✓
Kosher #148	09/13/96	12/04/96	Gila	96-019716	12/03/96	342443✓
Kosher #149	09/13/96	12/04/96	Gila	96-019717	12/03/96	342444✓
Kosher #150	09/13/96	12/04/96	Gila	96-019718	12/03/96	342445✓
Kosher #151	09/13/96	12/04/96	Gila	96-019719	12/03/96	342446✓
Kosher #152	09/13/96	12/04/96	Gila	96-019720	12/03/96	342447✓
Kosher #153	09/13/96	12/04/96	Gila	96-019721	12/03/96	342448✓
Kosher #154	09/13/96	12/04/96	Gila	96-019722	12/03/96	342449✓
Kosher #155	09/13/96	12/04/96	Gila	96-019723	12/03/96	342450✓
Kosher #156	09/13/96	12/04/96	Pinal	1996-040067	12/03/96	342451✓
Kosher #157	09/13/96	12/04/96	Pinal	1996-040068	12/03/96	342452✓
Kosher #158	09/13/96	12/04/96	Pinal	1996-040069	12/03/96	342453✓
Kosher #159	09/13/96	12/04/96	Pinal	1996-040070	12/03/96	342454✓
Kosher #160	09/13/96	12/04/96	Pinal	1996-040071	12/03/96	342455✓
Kosher #161	09/14/96	12/04/96	Pinal	1996-040072	12/03/96	342456✓
Kosher #162	09/14/96	12/04/96	Pinal	1996-040073	12/03/96	342457✓
Kosher #163	09/14/96	12/04/96	Pinal	1996-040074	12/03/96	342458✓
Kosher #163	09/14/96	12/04/96	Gila	96-019724	12/03/96	

Carlota Copper Company 1999-2000

ENTERED INTO COMPUTER

10/13/96

[Handwritten signature]

A-14

1999 AUG 23 P 2:13

RECEIVED BLM AZ STATE OFFICE

H4 K2

<u>Name</u>	<u>Date Located</u>	<u>Recorded</u>	<u>County</u>	<u>County Recordation Docket Page</u>	<u>Date Filed w/ BLM</u>	<u>BLM AMC Serial No.</u>
Kosher #164	09/14/96	12/04/96	Pinal	1996-040075	12/03/96	342459 ✓
Kosher #164	09/14/96	12/04/96	Gila	96-019725	12/03/96	
Kosher #165	09/14/96	12/04/96	Gila	96-019726	12/03/96	342460 ✓
Kosher #166	09/14/96	12/04/96	Gila	96-019727	12/03/96	342461 ✓
Kosher #167	09/14/96	12/04/96	Gila	96-019728	12/03/96	342462 ✓
Kosher #168	09/14/96	12/04/96	Gila	96-019729	12/03/96	342463 ✓
Kosher #169	09/14/96	12/04/96	Gila	96-019730	12/03/96	342464 ✓
Kosher #170	09/14/96	12/04/96	Gila	96-019731	12/03/96	342465 ✓
Kosher #171	09/14/96	12/04/96	Gila	96-019732	12/03/96	342466 ✓
Kosher #172	09/14/96	12/04/96	Gila	96-019733	12/03/96	342467 ✓
Kosher #173	09/14/96	12/04/96	Gila	96-019734	12/03/96	342468 ✓
Kosher #174	09/14/96	12/04/96	Pinal	1996-040076	12/03/96	342469 ✓
Kosher #175	09/14/96	12/04/96	Pinal	1996-040077	12/03/96	342470 ✓
Kosher #176	09/14/96	12/04/96	Pinal	1996-040078	12/03/96	342471 ✓
Kosher #177	09/14/96	12/04/96	Pinal	1996-040079	12/03/96	342472 ✓
Kosher #178	09/14/96	12/04/96	Pinal	1996-040080	12/03/96	342473 ✓
Kosher #179	09/14/96	12/04/96	Pinal	1996-040081	12/03/96	342474 ✓
Kosher #180	09/14/96	12/04/96	Pinal	1996-040082	12/03/96	342475 ✓
Kosher #181	09/14/96	12/04/96	Pinal	1996-040083	12/03/96	342476 ✓
Kosher #182	09/14/96	12/04/96	Pinal	1996-040084	12/03/96	342477 ✓
Kosher #182	09/14/96	12/04/96	Gila	96-019735	12/03/96	
Kosher #183	09/14/96	12/04/96	Pinal	1996-040085	12/03/96	342478 ✓
Kosher #183	09/14/96	12/04/96	Gila	96-019736	12/03/96	
Kosher #184	09/14/96	12/04/96	Gila	96-019737	12/03/96	342479 ✓
Kosher #185	09/14/96	12/04/96	Gila	96-019738	12/03/96	342480 ✓
Kosher #186	09/14/96	12/04/96	Pinal	1996-040086	12/03/96	342481 ✓
Kosher #187	09/14/96	12/04/96	Pinal	1996-040087	12/03/96	342482 ✓
Kosher #188	09/14/96	12/04/96	Pinal	1996-040088	12/03/96	342483 ✓
Kosher #189	09/14/96	12/04/96	Pinal	1996-040089	12/03/96	342484 ✓
Kosher #190	09/14/96	12/04/96	Pinal	1996-040090	12/03/96	342485 ✓
Kosher #191	09/14/96	12/04/96	Pinal	1996-040091	12/03/96	342486 ✓
Kosher #192	09/14/96	12/04/96	Pinal	1996-040092	12/03/96	342487 ✓
Kosher #193	09/14/96	12/04/96	Pinal	1996-040093	12/03/96	342488 ✓
Kosher #193	09/14/96	12/04/96	Gila	96-019739	12/03/96	
Kosher #194	09/14/96	12/04/96	Pinal	1996-040094	12/03/96	342489 ✓
Kosher #194	09/14/96	12/04/96	Gila	96-019740	12/03/96	
Kosher #195	09/14/96	12/04/96	Gila	96-019741	12/03/96	342490 ✓
Kosher #196	09/14/96	12/04/96	Gila	96-019742	12/03/96	342491 ✓
Kosher #197	09/14/96	12/04/96	Pinal	1996-040095	12/03/96	342492 ✓
Kosher #198	09/14/96	12/04/96	Pinal	1996-040096	12/03/96	342493 ✓
Kosher #199	09/14/96	12/04/96	Pinal	1996-040097	12/03/96	342494 ✓
Kosher #200	09/14/96	12/04/96	Pinal	1996-040098	12/03/96	342495 ✓
Kosher #201	09/14/96	12/04/96	Pinal	1996-040099	12/03/96	342496 ✓
Kosher #202	09/14/96	12/04/96	Pinal	1996-040100	12/03/96	342497 ✓
Kosher #203	09/14/96	12/04/96	Pinal	1996-040101	12/03/96	342498 ✓
Kosher #204	09/14/96	12/04/96	Pinal	1996-040102	12/03/96	342499 ✓
Kosher #205	09/14/96	12/04/96	Pinal	1996-040103	12/03/96	342500 ✓
Kosher #205	09/14/97	12/04/96	Gila	96-019743	12/03/96	

PHOTOGRAPHY

42 ✓

<u>Name</u>	<u>Date Located</u>	<u>Date Recorded</u>	<u>County</u>	<u>County Recordation Docket Page</u>	<u>Date Filed w/ BLM</u>	<u>BLM AMC Serial No.</u>
Kosher #206	09/14/97	12/04/96	Gila	96-019744	12/03/96	342501 ✓
Kosher #207	09/14/96	12/04/96	Pinal	1996-040104	12/03/96	342502 ✓
Kosher #208	09/14/96	12/04/96	Pinal	1996-040105	12/03/96	342503 ✓
Kosher #209	09/14/96	12/04/96	Pinal	1996-040106	12/03/96	342504 ✓
Kosher #210	09/14/96	12/04/96	Pinal	1996-040107	12/03/96	342505 ✓
Kosher #211	09/14/96	12/04/96	Pinal	1996-040108	12/03/96	342506 ✓
Kosher #211	09/14/96	12/04/96	Gila	96-019745	12/03/96	
Kosher #212	09/14/96	12/04/96	Gila	96-019746	12/03/96	342507 ✓
Kosher #213	09/14/96	12/04/96	Gila	96-019747	12/03/96	342508 ✓
Kosher #214	09/14/96	12/04/96	Gila	96-019748	12/03/96	342509 ✓
Kosher #215	09/14/96	12/04/96	Gila	96-019749	12/03/96	342510 ✓
Kosher #216	09/14/96	12/04/96	Gila	96-019750	12/03/96	342511 ✓
Kosher #217	09/14/96	12/04/96	Gila	96-019751	12/03/96	342512 ✓
Kosher #218	09/14/96	12/04/96	Gila	96-019752	12/03/96	342513 ✓
Kosher #219	09/14/96	12/04/96	Gila	96-019753	12/03/96	342514 ✓

Unpatented Mining Claims located in the Globe-Miami Mining District,
Section 1, T1S, R13E,
Section 6, T1S, R14E, G&SRB&M
Gila County, Arizona

<u>Name</u>	<u>Date Located</u>	<u>Date Recorded</u>	<u>County</u>	<u>County Recordation Docket Page</u>	<u>Date Filed w/BLM</u>	<u>BLM AMC Serial No.</u>
RJD #1	12/5/97	2/27/98	Gila	1998 2760	3/2/98	349780 ✓
RJD #2	12/5/97	2/27/98	Gila	1998 2761	3/2/98	349781 ✓
RJD #3	5/17/98	6/5/98	Gila	1998 8632	7/9/98	350334 ✓
RJD #4	5/17/98	6/5/98	Gila	1998 8633	7/9/98	350335 ✓

The above-listed claims are owned by:

Carlota Copper Company
8101 E. Prentice Avenue, #800
Englewood, CO 80111

ENTERED INTO COMPUTER

J

AUG 23 1999

PHOENIX, ARIZONA

1999 AUG 23 P 2:13

Carlota Copper Company 1999-2000

RECEIVED B.L.M. AZ STATE OFFICE

18 KC

UNITED STATES
DEPARTMENT OF THE INTERIOR
BUREAU OF LAND MANAGEMENT

RECEIPT AND ACCOUNTING ADVICE

CD/AZ NO. 2296775
08/23/99

Subject: CLAIM MAINTENANCE FEE 2000

2 47 13 48,400.00

Applicant: CARLOTA COPPER CO
8101 E PRENTICE AVE #800
ENGLEWOOD CO 80111

CK 5150
303-694-4936

Remitter:

Assignor:

LEASE MANAGEMENT DATA									
<input type="checkbox"/> NEW		<input type="checkbox"/> UPDATE		<input type="checkbox"/> PAYMENT					
ORIGINAL SERIAL NO.	ASG.	TYPE	ST.	CTY.	FUND SYMBOL			ACRES/UNITS	RATE
980298647 ET AL (184)									
AMOUNT	ANV. DATE	EXP. DATE	BILL CYC.	S/C	DISTRICT	NEXT BILL	MISC. DATA	U of M	ACTUAL UNITS
ASSIGNMENT SERIAL NO.	ASG.	TYPE	ST.	CTY.	FUND SYMBOL			ACRES/UNITS	RATE
AMOUNT	ANV. DATE	EXP. DATE	BILL CYC.	S/C	DISTRICT	NEXT BILL	MISC. DATA	U of M	ACTUAL UNITS
APPLY REMITTANCE									
ACTION	FUND SYMBOL	CTY.	AMOUNT	Remarks:					
FILING FEE									
RENTAL									
UNEARNED									
REFUND									
TOTAL									
AMOUNT DUE									
<input type="checkbox"/> Lease in Escrow?	<input type="checkbox"/> KGS?	<input type="checkbox"/> Auto Escalates?	<input type="checkbox"/> Auto Renew?	<input type="checkbox"/> Of Interest?	<input type="checkbox"/> Operating Rights?	<input type="checkbox"/> Operator	<input type="checkbox"/> Bond Filed?	FOR MMS USE ONLY	
				BILLEE	FOREST REFUGE				
				NUMBER					
				OCS SECTION					
				CODE					



**CYPRUS AMAX
MINERALS COMPANY**

Cyprus Amax Minerals Company
9100 East Mineral Circle
Post Office Box 3299
Englewood, Colorado 80155-3299
(303) 643-5000

325261
97784
24349
312258

330826 308180 50970
39092 327648 49212
131760 48023 52012
265777 35792
309608 294702
293003 294310
309011 333428
299053

CERTIFIED MAIL
July 30, 1999

US DEPT OF THE INTERIOR
BUREAU OF LAND MANAGEMENT
222 NORTH CENTRAL AVENUE
PHOENIX, ARIZONA 85004-2203

RE: Maintenance Fees for Unpatented Mining Claims
CYPRUS MIAMI MINING CORPORATION

Aug 2 10 58 AM '99

Dear Sir or Madam:

Pursuant to 43 CFR S 3833.1-5, as amended, CYPRUS MIAMI MINING CORPORATION desires to retain and maintain the 1,181 unpatented lode mining claims and mill sites which are listed on the attached Exhibit A. Also, enclosed is CYPRUS MIAMI MINING CORPORATION's check for \$118,100.00 (\$ 100.00 per claim) as payment of the required maintenance fees to retain and maintain the claims through the period ending 12:00 o'clock noon on September 1, 2000.

Please acknowledge receipt of this notice and payment by signing below and return one (1) copy of this letter, together with a date and time stamped copy of Exhibit A, to my attention, care of Land Administration, 253S, at the above letterhead address.

Should you need to contact me please call 303-643-5315. Thank you.

Sincerely,

ALICE EVANS
Land Administrator

Enclosures
File Copy: MIA-900-0001-0000

Received and acknowledged this 2 day of August 1999.
By: Courtney Davidson
Title: Acct Tech

EXHIBIT "A"

Attached to and made a part of that certain Letter dated the 30 day of July, 1999, covering the following described unpatented mining claims and mill sites located in the Counties of Gila and Pinal, State of Arizona, to-wit:

<u>NAME OF CLAIM</u>	<u>ORIGINAL RECORDATION</u>		<u>AMENDED RECORDATION</u>		<u>BLM SERIAL NO.</u>	
	<u>BOOK</u>	<u>PAGE</u>	<u>BOOK</u>	<u>PAGE</u>	<u>SERIAL</u>	<u>NO.</u>
HERB MILL SITE 12	301	796			A MC	51294
HERB MILL SITE 14	301	798			A MC	51295
JOAN MILL SITE 25	288	737	291	81	A MC	51319
JOAN MILL SITE 34	288	746	637	799	A MC	51320
JOAN MILL SITE 42	288	754	637	802	A MC	51321
JOAN MILL SITE 43	288	755	637	805	A MC	51322
JOAN MILL SITE 48	288	760	637	808	A MC	51323
JOAN MILL SITE 49	288	761	637	811	A MC	51324
JOAN MILL SITE 53	288	765	637	814	A MC	51325
JOAN MILL SITE 54	288	766	637	817	A MC	51326
IL 81	216	449			A MC	49312
IL 82	216	450			A MC	49313
IL 92	216	520			A MC	49318
IL 94	216	522			A MC	49320
IL 103	216	531			A MC	49329
IL 110	216	538			A MC	49334
IL 111	216	539			A MC	49335
IL 112	216	540			A MC	49336
IL 113	216	541			A MC	49337
IL 114	216	542			A MC	49338
IL 115	216	543			A MC	49339
IL 116	216	544			A MC	49340
IL 117	216	545			A MC	49341
IL 118	216	546			A MC	49342
IL 119	216	547			A MC	49343
IL 120	216	550			A MC	49344
IL 121	216	551	305	422	A MC	49345
IL 122	216	552			A MC	49346
IL 123	216	553	305	421	A MC	49347
IL 124	216	554			A MC	49348
IL 125	216	555			A MC	49349
IL 126	216	556			A MC	49350
IL 127	216	557			A MC	49351
IL 128	216	558			A MC	49352
IL 129	216	559			A MC	49353
IL 130	216	560			A MC	49354
IL 131	216	561			A MC	49355
IL 132	216	562			A MC	49356

ENTERED INTO COMPUTER

AUG 18 1999

VERIFIED

SIO

EXHIBIT "A" (Continued)

NAME OF CLAIM	ORIGINAL RECORDATION		AMENDED RECORDATION		BLM	
	BOOK	PAGE	BOOK	PAGE	SERIAL	NO.
IL 133	216	563			A MC	49357
IL 134	216	564			A MC	49358
IL 135	216	565			A MC	49359
IL 136	216	566			A MC	49360
IL 137	216	567			A MC	49361
IL 138	216	568			A MC	49362
IL 139	216	569			A MC	49363
IL 143	216	573	305	420	A MC	49364
IL 144	216	574	305	419	A MC	49365
IL 145	216	575	305	418	A MC	49366
IL 146	216	576			A MC	49367
IL 147	216	577			A MC	49368
IL 154	216	583			A MC	49375
IL 156	216	585			A MC	49377
IL 158	216	587			A MC	49379
IL 159	216	588			A MC	49380
IL 160	216	589			A MC	49381
IL 162	216	591			A MC	49383
IL 168	216	597	305	417	A MC	49385
IL 200	216	548			A MC	49409
IL 201	216	549			A MC	49410
IL 202	230	605			A MC	49411
IL 203	230	606			A MC	49412
IL 204	230	607			A MC	49413
IL 205	230	608			A MC	49414
IL 206	230	609			A MC	49415
IL 207	230	610			A MC	49416
IL 208	230	611			A MC	49417
IL 209	230	612			A MC	49418
IL 210	230	613			A MC	49419
IL 211	230	614			A MC	49420
IL 212	230	615			A MC	49421
IL 213	230	616			A MC	49422
IL 214	230	617			A MC	49423
IL 215	230	618			A MC	49424
IL 216	230	619			A MC	49425
IL 217	230	620			A MC	49426
IL 218	230	621			A MC	49427
IL 219	230	622			A MC	49428
IL 304	299	216			A MC	49429
IL 305	299	217			A MC	49430
IL 306	299	218			A MC	49431

ENTERED INTO COMPUTER

AUG 12 1999

VERIFIED

SD

EXHIBIT "A" (Continued)

NAME OF CLAIM	ORIGINAL RECORDATION		AMENDED RECORDATION		BLM	
	BOOK	PAGE	BOOK	PAGE	SERIAL	NO.
IL 307	299	219			A MC	49432
IL 308	299	220			A MC	49433
IL 309	299	221			A MC	49434/
IL 311	305	415			A MC	49436/
IL 312	305	416			A MC	49437
IL 313	308	973			A MC	49438/
CONCHO NO. 3	35	172	211	71	A MC	52184/
CONCHO NO. 4	35	173	211	73	A MC	52185/
BLUEBIRD	46	580			A MC	52188/
SUNSHINE	48	8			A MC	52189
BUSY BEE	48	287	301	927	A MC	52190/
ROSCOE #3	69	76			A MC	52192
ROSCOE #9	69	425			A MC	52194/
CLAY NO. 3	176	103	301	929	A MC	52195/
CLAY NO. 5	176	105	299	163	A MC	52197/
CLAY NO. 6	201	571			A MC	52198
CLAY 10	205	358			A MC	52202/
CLAY 11	205	359			A MC	52203
CLAY 12	205	360			A MC	52204
CLAY 13	205	613			A MC	52205
CLAY 14	205	614			A MC	52206
CLAY 15	205	615			A MC	52207
CLAY 16	205	616	299	165	A MC	52208
CLAY 17	205	617			A MC	52209
CLAY 18	205	618			A MC	52210/
MILLY	192	286			A MC	52212
ROBBY	192	289			A MC	52215
JANET	192	291			A MC	52217
ROSCOE 10	207	85			A MC	52220/
ROSCOE 11	205	355			A MC	52221
ROSCOE 12	205	356			A MC	52222
ROSCOE 13	205	357			A MC	52223
ROSCOE 14	206	455	208	201	A MC	52224/
BOSCOE 1	207	76			A MC	52226/
BOSCOE 2	207	77			A MC	52227
BOSCOE 3	205	351	207	78	A MC	52228
BOSCOE 4	207	79			A MC	52229
BOSCOE 5	205	353			A MC	52230
BOSCOE 6	207	80			A MC	52231
BOSCOE 7	207	81			A MC	52232
BOSCOE 8	207	82			A MC	52233
BOSCOE 9	207	83			A MC	52234

ENTERED INTO COMPUTER
AUG 12 1989

68, 11-3-01-0-007

VERIFIED

SM

EXHIBIT "A" (Continued)

NAME OF CLAIM	ORIGINAL RECORDATION		AMENDED RECORDATION		BLM	
	BOOK	PAGE	BOOK	PAGE	SERIAL	NO.
BOSCOE 10	207	84	208	200	A MC	52235
BOSCOE 24	207	106			A MC	52236
BOSCOE 25	208	202			A MC	52237
ROBBY ANNEX	207	86			A MC	52238
SUNSHINE ANNEX	207	87			A MC	52239
MILLY ANNEX	207	88			A MC	52240
LADY BIRD VISTA 1	224	450	757	305	A MC	52241
STANDARD NO. 15	227	483			A MC	52242
BILL SHAFT NO. 3	37	562	76	60	A MC	52246
BILL SHAFT NO. 4	37	563	76	61	A MC	52247
BILL SHAFT NO. 5	37	564	76	62	A MC	52248
AUGUST MINE FRACTION	757	303			A MC	293003
CMC-OX 001	793	262			A MC	303011
CMC-OX 002	793	265			A MC	303012
CMC-OX 003	793	268			A MC	303013
CMC-OX 004	793	271			A MC	303014
CMC-OX 005	793	274			A MC	303015
CMC-OX 006	793	277			A MC	303016
CMC-OX 007	793	280			A MC	303017
CMC-OX 008	793	283			A MC	303018
CMC-OX 009	793	286			A MC	303019
CMC-OX 010	823	821	95-660969		A MC	312258
CMC-OX 011	823	824	95-660970		A MC	312259
CMC-OX 012	823	827	95-660971		A MC	312260
CMC-OX 013	823	830	95-660972		A MC	312261
CMC-OX 014	823	833	95-660973		A MC	312262
VIEW	449	264	555	804	A MC	24349
LAKEVIEW	449	263	555	798	A MC	24350
OVERLOOK	449	262	555	801	A MC	24351
WEBSTER 1	320	548			A MC	49577
WEBSTER 2	320	550			A MC	49578
WEBSTER 3	320	552			A MC	49579
WEBSTER 4	320	554			A MC	49580
WEBSTER 5	320	556			A MC	49581
WEBSTER 6	320	558			A MC	49582
WEBSTER 7	320	560			A MC	49583
WEBSTER 8	320	562			A MC	49584
WEBSTER 9	320	564			A MC	49585
WEBSTER 10	320	566			A MC	49586
WEBSTER 11	320	568			A MC	49587
WEBSTER 12	320	570			A MC	49588
WEBSTER 13	320	572			A MC	49589

VERIFIED

416

ENTERED INTO COMPUTER

AUG 12 1993

66, 67, 68, 69, 70, 71, 72, 73, 74, 75, 76, 77, 78, 79, 80, 81, 82, 83, 84, 85, 86, 87, 88, 89, 90, 91, 92, 93, 94, 95, 96, 97, 98, 99, 00

EXHIBIT "A" (Continued)

NAME OF CLAIM	ORIGINAL RECORDATION		AMENDED RECORDATION		BLM	
	BOOK	PAGE	BOOK	PAGE	SERIAL	NO.
WEBSTER 14	320	574			A MC	49590
WEBSTER 15	320	576			A MC	49591
WEBSTER 16	320	578			A MC	49592
WEBSTER 17	320	580			A MC	49593
WEBSTER 18	320	582			A MC	49594
WEBSTER 19	320	584			A MC	49595
WEBSTER 20	320	586			A MC	49596
WEBSTER 21	320	588			A MC	49597
WEBSTER 22	320	590			A MC	49598
WEBSTER 23	320	592			A MC	49599
WEBSTER 24	320	594			A MC	49600
WEBSTER 25	320	596			A MC	49601
WEBSTER 26	320	598			A MC	49602
WEBSTER 27	320	600			A MC	49603
WEBSTER 28	320	602			A MC	49604
WEBSTER 29	320	604			A MC	49605
WEBSTER 30	320	606			A MC	49606
WEBSTER 31	320	608			A MC	49607
WEBSTER 32	320	610			A MC	49608
WEBSTER 33	320	612			A MC	49609
WEBSTER 34	320	614			A MC	49610
WEBSTER 35	320	616			A MC	49611
WEBSTER 36	320	618			A MC	49612
WEBSTER 37	320	620			A MC	49613
WEBSTER 38	320	622			A MC	49614
WEBSTER 39	320	624			A MC	49615
WEBSTER 40	320	626			A MC	49616
WEBSTER 41	320	628			A MC	49617
WEBSTER 42	320	630			A MC	49618
WEBSTER 43	320	632			A MC	49619
WEBSTER 44	320	634			A MC	49620
WEBSTER 45	320	636			A MC	49621
WEBSTER 46	320	638			A MC	49622
WEBSTER 47	323	813			A MC	49623
WEBSTER 48	323	814			A MC	49624
LUCHILLA	22	76	75	164	A MC	52103
LUCHILLA NO. 2	18	56	75	163	A MC	52104
LUCHILLA FRACTION	38	624	42	167	A MC	52106
RAVEN	22	77	82	150	A MC	52107
MANZANITA NO. 2	17	85	75	162	A MC	52108
MANZANITA NO. 3	18	17	82	148	A MC	52109
I.C.	36	548	75	161	A MC	52110

ENTERED INTO COMPUTER
AUG 12 1985

VERIFIED
S12

EXHIBIT "A" (Continued)

NAME OF CLAIM	ORIGINAL RECORDATION		AMENDED RECORDATION		BLM	
	BOOK	PAGE	BOOK	PAGE	SERIAL	NO.
BLACK EAGLE NO. 1	48	169	82	149	A MC	52114
F.C. NO. 5	494	457			A MC	97788
F.C. NO. 6	494	459			A MC	97789
F.C. NO. 7	494	461			A MC	97790
F.C. NO. 8	494	463			A MC	97791
F.C. NO. 9	494	465			A MC	97792
F.C. NO. 10	494	467			A MC	97793
CCWC-1	779	948			A MC	299053
CCWC-2	779	950			A MC	299054
CCWC-3	779	952			A MC	299055
CCWC-4	779	955			A MC	299056
CCWC-5	779	958			A MC	299057
CCWC-6	779	961			A MC	299058
CCWC-7	779	964			A MC	299059
CCWC-8	779	967			A MC	299060
CCWC-9	779	970			A MC	299061
CCWC-10	779	973			A MC	299062
CCWC-11	779	976			A MC	299063
CCWC-12	779	979			A MC	299064
CCWC-13	779	982			A MC	299065
CCWC-14	779	985			A MC	299066
CCWC-15	779	988			A MC	299067
CCWC-16	779	991			A MC	299068
CCWC-17	779	993			A MC	299069
CCWC-18	779	996			A MC	299070
CCWC-19	779	999			A MC	299071
CCWC-20	780	01			A MC	299072
RALSTON 15	337	61			A MC	49476
RALSTON 16	337	63			A MC	49477
RALSTON 25	337	81			A MC	49486
RALSTON 26	337	83			A MC	49487
RALSTON 27	337				A MC	49488
RALSTON 28	337	87			A MC	49489
RALSTON 29	337	89			A MC	49490
RALSTON 30	337	91			A MC	49491
RALSTON 31	337	845			A MC	49492
RALSTON 37	337	857			A MC	49498
RALSTON 38	337	859			A MC	49499
RALSTON 39	337	861			A MC	49500
RALSTON 40	337	863			A MC	49501
RALSTON 50	337	883			A MC	49511
RALSTON 51	337	885			A MC	49512

ENTERED INTO COMPUTER

AUG 12 1999

66. NY 05 01 7 00y

VERIFIED

SB

EXHIBIT "A" (Continued)

NAME OF CLAIM	ORIGINAL RECORDATION		AMENDED RECORDATION		BLM	
	BOOK	PAGE	BOOK	PAGE	SERIAL	NO.
RALSTON 52	337	887			A MC	49513
RALSTON 63	337	909			A MC	49524
RALSTON 64	337	911			A MC	49525
RALSTON 65	337	913			A MC	49526
RALSTON 74	337	931			A MC	49535
RALSTON 75	337	933			A MC	49536
RALSTON 76	337	935			A MC	49537
RALSTON 77	337	937			A MC	49538
RALSTON 78	337	939			A MC	49539
RALSTON 81	337	945			A MC	49542
RALSTON 82	337	947			A MC	49543
RALSTON 83	337	949			A MC	49544
COPPER DOOAR NO. 2	39	232	261	433	A MC	52086
DIVIDE #2	36	522	261	437	A MC	52088
DIVIDE #3	36	523	261	439	A MC	52089
DIVIDE #4	36	524	261	441	A MC	52090
DIVIDE #5	36	525	261	443	A MC	52091
DIVIDE #6	36	526	261	445	A MC	52092
DIVIDE #7	36	527	261	447	A MC	52093
DIVIDE #8	36	528	261	449	A MC	52094
DIVIDE #9	36	529	261	451	A MC	52095
DIVIDE #10	36	530	261	453	A MC	52096
DIVIDE #11	36	564	261	455	A MC	52097
B.C. 2	212	370			A MC	52099
B.C. 3	212	371			A MC	52100
B.C. 4	212	372			A MC	52101
LUCHILLA NO. 3	48	236	76	307	A MC	52105
I.C. #2	47	438			A MC	52111
GOLD COIN NO. 2	46	470	82	152	A MC	52112
GOLD COIN NO. 4	48	187	82	151	A MC	52113
GOLD BAR NO. 1	48	446			A MC	52115
GOLD BAR #2	48	446			A MC	52116
WARRIOR EXTENCTION #7	36	579	268	590	A MC	52118
RALSTON 2	261	458			A MC	52120
RALSTON 3	261	459			A MC	52121
RALSTON 4	261	460			A MC	52122
RALSTON 5	261	461			A MC	52123
RALSTON 6	261	462			A MC	52124
RALSTON 7	261	463			A MC	52125
RALSTON 8	261	464			A MC	52126
HOOPES #3	2	232	295	546	A MC	52173
HOOPES #4	2	233	295	548	A MC	52174

ENTERED INTO COMPUTER
AUG 12 1999

VERIFIED

SB

EXHIBIT "A" (Continued)

NAME OF CLAIM	ORIGINAL RECORDATION		AMENDED RECORDATION		BLM	
	BOOK	PAGE	BOOK	PAGE	SERIAL	NO.
HOOPES #5	2	234	295	550	A MC	52175
HOOPES #6	2	235	295	552	A MC	52176
PINK LIMESTONE #1	170	534	295	537	A MC	52177
PINK LIMESTONE #2	170	535	295	539	A MC	52178
PINK LIMESTONE 3	295	541			A MC	52179
PINK LIMESTONE 4	295	542			A MC	52180
PINK LIMESTONE 5	295	543			A MC	52181
PINK LIMESTONE 6	295	544			A MC	52182
PINK LIMESTONE 7	295	545			A MC	52183
MGO #ONE	170	532			A MC	52259
MGO #2	170	533			A MC	52260
MGO 3	295	554			A MC	52261
MGO 4	295	555			A MC	52262
MGO 5	314	487			A MC	52263
HOOPES PLACER NO. 2	190	347			A MC	52264
MGO #6	818	671			A MC	309608
G E 1	214	466	558	577	A MC	52072
G E 2	214	467	558	580	A MC	52073
G E 3	214	468	558	583	A MC	52074
G E 4	214	469	558	586	A MC	52075
G E 5	214	470	558	589	A MC	52076
G E 6	214	471	558	592	A MC	52077
G E 7	214	472	558	595	A MC	52078
G E 8	214	473	558	598	A MC	52079
G E 9	214	474	558	601	A MC	52080
G E 10	214	475	558	604	A MC	52081
G E 11	214	476			A MC	52082
G E 12	214	477			A MC	52083
G E 13	214	478			A MC	52084
RESCUE MILL	270	576			A MC	48129
VALLEY FORGE	6	401			A MC	48108
MIKADO	10	469			A MC	48109
K.C.	6	400	248	590	A MC	48116
CZAR	10	470	248	594	A MC	48117
FOR 3	209	234	255	593	A MC	48121
QUARTZ SITE NO. 6 (A)	466	186			A MC	35797
QUARTZ SITE NO. 7 (A)	466	185			A MC	35798
QUARTZ SITE NO. 8 (A)	466	184			A MC	35799
QUARTZ SITE #25 (A)	466	220			A MC	35817
QUARTZ SITE #26 (A)	466	221			A MC	35818
QUARTZ SITE #27 (A)	466	166			A MC	35819
HARDROCK NO. 1 (A)	466	200			A MC	35822

66. 11 18 01 7 807
 ENTERED INTO COMPUTER

AUG 12 1989

VERIFIED

85

EXHIBIT "A" (Continued)

NAME OF CLAIM	ORIGINAL RECORDATION		AMENDED RECORDATION		BLM	
	BOOK	PAGE	BOOK	PAGE	SERIAL	NO.
HARDROCK NO. 2 (A)	466	193			A MC	35823
MOONLIGHT (A)	466	196			A MC	35826
BLACK OAK (A)	466	199			A MC	35827
BLACK OAK NO. 2 (A)	466	198			A MC	35828
BLACK OAK NO. 3 (A)	466	197			A MC	35829
PINTO COPPER FRACTION (A)	466	204			A MC	35837
PINTO COPPER NO. 1 (A)	466	210			A MC	35838
PINTO COPPER NO. 2 (A)	466	211			A MC	35839
PINTO COPPER NO. 3 (A)	466	212			A MC	35840
PINTO COPPER NO. 4 (A)	466	214			A MC	35841
PINTO COPPER NO. 5 (A)	466	214			A MC	35842
PINTO COPPER NO. 6 (A)	466	219			A MC	35843
PINTO COPPER NO. 7 (A)	466	222			A MC	35844
PINTO COPPER NO. 8 (A)	466	223			A MC	35845
PINTO COPPER NO. 9 (A)	466	205			A MC	35846
PINTO COPPER NO. 10 (A)	466	206			A MC	35847
PINTO COPPER NO. 11 (A)	466	207			A MC	35848
PINTO COPPER NO. 12 (A)	466	208			A MC	35849
PINTO COPPER NO. 13 (A)	466	209			A MC	35850
KAY 1	262	305	471	40	A MC	39092
KAY 2	262	306	471	41	A MC	39093
KAY 3	262	307	471	42	A MC	39094
KAY 4	262	308	471	43	A MC	39095
KAY 5	262	309	471	44	A MC	39096
KAY 6	262	310	471	45	A MC	39097
KAY 7	262	311	471	46	A MC	39098
KAY 8	262	312	471	47	A MC	39099
KAY 9	262	313	471	48	A MC	39100
KAY 10	262	314	471	49	A MC	39101
KAY 11	262	315	471	50	A MC	39102
KAY 12	262	316	471	51	A MC	39103
KAY 13	262	317	471	52	A MC	39104
KAY 14	262	318	471	53	A MC	39105
KAY 15	262	319	471	54	A MC	39106
KAY 16	262	320	471	55	A MC	39107
KAY 17	262	321	471	56	A MC	39108
KAY 18	262	322	471	57	A MC	39109
KAY 19	262	323	471	58	A MC	39110
KAY 20	262	324	471	59	A MC	39111
KAY 21	262	325	471	60	A MC	39112
KAY 22	262	326	471	61	A MC	39113
KAY 23	262	327	471	62	A MC	39114

ENTERED INTO COMPUTER
AUG 12 1988

VERIFIED
485

EXHIBIT "A" (Continued)

NAME OF CLAIM	ORIGINAL RECORDATION		AMENDED RECORDATION		BLM	
	BOOK	PAGE	BOOK	PAGE	SERIAL	NO.
KAY 50	262	352	471	85	A MC	39137
KAY 51	262	353	471	86	A MC	39138
KAY 57	262	359	471	92	A MC	39144
KAY 58	262	360	471	93	A MC	39145
KAY 81	264	328	471	110	A MC	39162
KAY 82	264	329	471	111	A MC	39163
KAY 85	262	373	471	113	A MC	39165
KAY 86	262	374	471	114	A MC	39166
KAY 87	262	375	471	115	A MC	39167
KAY 88	262	376	471	116	A MC	39168
KAY 89	262	377	471	117	A MC	39169
KAY 90	262	378	471	118	A MC	39170
KAY 91	262	379	471	119	A MC	39171
KAY 92	262	380	471	120	A MC	39172
KAY 93	262	381	471	121	A MC	39173
KAY 94	262	382	471	122	A MC	39174
KAY 95	262	383	471	123	A MC	39175
KAY 96	262	384	471	124	A MC	39176
KAY 97	262	385	471	125	A MC	39177
KAY 98	262	386	471	126	A MC	39178
KAY 99	262	387	471	127	A MC	39179
KAY 100	262	388	471	128	A MC	39180
KAY 101	262	389	471	129	A MC	39181
KAY 102	262	390	471	130	A MC	39182
KAY 103	262	391	471	131	A MC	39183
KAY 104	262	392	471	132	A MC	39184
KAY 108	262	396	471	133	A MC	39185
KAY 109	270	267	471	134	A MC	39186
KAY 110	270	268	471	135	A MC	39187
KAY 111	270	269	471	136	A MC	39188
KAY 112	270	270	471	137	A MC	39189
KAY 113	270	271	471	138	A MC	39190
KAY 114	270	272	471	139	A MC	39191
DESERTER	20	16	24	239	A MC	48124
CHIEF #3	25	79	24	240	A MC	48125
CHIEF #4	25	80	24	241	A MC	48126
CHIEF #5	25	81	24	242	A MC	48127
CHIEF #6	25	82	24	243	A MC	48128
KAY 142	536	11			A MC	131768
KAY 143	536	13			A MC	131769
CHIEF FRACTION	694	559			A MC	265777
QUARTZ SITE NO. 4 (A)	466	188			A MC	35795

ENTERED INTO COMPUTER

AUG 12 1990

VERIFIED

805

EXHIBIT "A" (Continued)

NAME OF CLAIM	ORIGINAL RECORDATION		AMENDED RECORDATION		BLM	
	BOOK	PAGE	BOOK	PAGE	SERIAL	NO.
QUARTZ SITE NO. 5 (A)	466	187			A MC	35796
1511551	303	639			A MC	52132
1511552	303	640			A MC	52133
2211551	303	641			A MC	52134
2211552	303	642			A MC	52135
2211553	303	643			A MC	52136
2211554	303	644			A MC	52137
2211555	303	645			A MC	52138
2211556	303	646			A MC	52139
2211557	303	647			A MC	52140
2211558	303	648			A MC	52141
2211559	315	978	319	638	A MC	52142
22115510	315	979	319	640	A MC	52143
22115511	315	980	319	642	A MC	52144
2711551	303	674			A MC	52170
2711552	303	675			A MC	52171
2711553	303	676			A MC	52172
CMHR-2611557	809	724			A MC	308180
CMHR-2611558	809	726			A MC	308181
FUTURE 1 MILLSITE	93-637242				A MC	327648
FUTURE 2 MILLSITE	93-637243				A MC	327649
FUTURE 3 MILLSITE	93-637244				A MC	327650
FUTURE 4 MILLSITE	93-637245				A MC	327651
FUTURE 5 MILLSITE	93-637246				A MC	327652
FUTURE 6 MILLSITE	93-637247				A MC	327653
FUTURE 7 MILLSITE	93-637248				A MC	327654
FUTURE 8 MILLSITE	93-637249				A MC	327655
FUTURE 9 MILLSITE	93-637250				A MC	327657
FUTURE 10 MILLSITE	93-637251				A MC	327658
FUTURE 11 MILLSITE	93-637252				A MC	327659
FUTURE 12 MILLSITE	93-637253				A MC	327660
FUTURE 13 MILLSITE	93-637254				A MC	327661
FUTURE 14 MILLSITE	93-637255				A MC	327662
FUTURE 15 MILLSITE	93-637256				A MC	327663
FUTURE 16 MILLSITE	93-637257				A MC	327664
FUTURE 17 MILLSITE	93-637258				A MC	327665
FUTURE 18 MILLSITE	93-637259				A MC	327666
FUTURE 19 MILLSITE	93-637260				A MC	327667
FUTURE 20 MILLSITE	93-637261				A MC	327668
FUTURE 21 MILLSITE	93-637262				A MC	327669
FUTURE 22 MILLSITE	93-637263				A MC	327670
FUTURE 23 MILLSITE	93-637264				A MC	327671

ENTERED INTO COMPUTER

86. 11 26 21 7 87

VERIFIED

EXHIBIT "A" (Continued)

NAME OF CLAIM	ORIGINAL RECORDATION		AMENDED RECORDATION		BLM	
	BOOK	PAGE	BOOK	PAGE	SERIAL	NO.
FUTURE 24 MILLSITE	93-637265				A MC	327672
FUTURE 25 MILLSITE	93-637266				A MC	327673
FUTURE 26 MILLSITE	93-637267				A MC	327674
FUTURE 27 MILLSITE	93-637268				A MC	327675
FUTURE 28 MILLSITE	93-637269				A MC	327676
FUTURE 29 MILLSITE	93-637270				A MC	327677
FUTURE 30 MILLSITE	93-637271				A MC	327678
FUTURE 31 MILLSITE	93-637272				A MC	327679
FUTURE 32 MILLSITE	93-637273				A MC	327680
FUTURE 33 MILLSITE	93-637274				A MC	327681
FUTURE 34 MILLSITE	93-637275				A MC	327682
FUTURE 35 MILLSITE	93-637276				A MC	327683
FUTURE 36 MILLSITE	93-637277				A MC	327684
FUTURE 37 MILLSITE	93-637278				A MC	327685
FUTURE 38 MILLSITE	93-637279				A MC	327686
FUTURE 39 MILLSITE	93-637280				A MC	327687
FUTURE 40 MILLSITE	93-637281				A MC	327688
FUTURE 41 MILLSITE	93-637282				A MC	327689
FUTURE 42 MILLSITE	93-637283				A MC	327690
FUTURE 43 MILLSITE	93-637284				A MC	327691
FUTURE 44 MILLSITE	93-637285				A MC	327692
FUTURE 45 MILLSITE	93-637286				A MC	327693
FUTURE 46 MILLSITE	93-637287				A MC	327694
FUTURE 47 MILLSITE	93-637288				A MC	327695
FUTURE 48 MILLSITE	93-637289				A MC	327696
FUTURE 49 MILLSITE	93-637290				A MC	327697
FUTURE 50 MILLSITE	93-637291				A MC	327698
FUTURE 51 MILLSITE	93-637292				A MC	327699
FUTURE 52 MILLSITE	93-637293				A MC	327700
FUTURE 53 MILLSITE	93-637294				A MC	327701
FUTURE 54 MILLSITE	93-637295				A MC	327702
FUTURE 55 MILLSITE	93-637296				A MC	327703
FUTURE 56 MILLSITE	93-637297				A MC	327704
FUTURE 57 MILLSITE	93-637298				A MC	327705
FUTURE 58 MILLSITE	93-637299				A MC	327706
FUTURE 59 MILLSITE	93-637300				A MC	327707
FUTURE 60 MILLSITE	93-637301				A MC	327708
FUTURE 61 MILLSITE	93-637302				A MC	327709
FUTURE 62 MILLSITE	93-637303				A MC	327710
FUTURE 63 MILLSITE	93-637304				A MC	327711
FUTURE 64 MILLSITE	93-637305				A MC	327712
FUTURE 65 MILLSITE	93-637306				A MC	327713

ENTERED INTO COMPUTER

AUG 12 1995

66. 11-8-01 7 00

VERIFIED
40

EXHIBIT "A" (Continued)

NAME OF CLAIM	ORIGINAL RECORDATION		AMENDED RECORDATION		BLM	
	BOOK	PAGE	BOOK	PAGE	SERIAL	NO.
FUTURE 66 MILLSITE	93-637307				A MC	327714
FUTURE 67 MILLSITE	93-637308				A MC	327715
FUTURE 68 MILLSITE	93-637309				A MC	327716
FUTURE 69 MILLSITE	93-637310				A MC	327717
FUTURE 70 MILLSITE	93-637311				A MC	327718
FUTURE 71 MILLSITE	93-637312				A MC	327719
FUTURE 72 MILLSITE	93-637313				A MC	327720
FUTURE 73 MILLSITE	93-637314				A MC	327721
FUTURE 74 MILLSITE	93-637315				A MC	327722
FUTURE 75 MILLSITE	93-637316				A MC	327723
FUTURE 76 MILLSITE	93-637317				A MC	327724
FUTURE 77 MILLSITE	93-637318				A MC	327725
FUTURE 78 MILLSITE	93-637319				A MC	327726
FUTURE 79 MILLSITE	93-637320				A MC	327727
FUTURE 80 MILLSITE	93-637321				A MC	327728
FUTURE 81 MILLSITE	93-637322				A MC	327729
FUTURE 82 MILLSITE	93-637323				A MC	327730
FUTURE 83 MILLSITE	93-637324				A MC	327731
FUTURE 84 MILLSITE	93-637325				A MC	327732
FUTURE 85 MILLSITE	93-637326				A MC	327733
FUTURE 86 MILLSITE	93-637327				A MC	327734
FUTURE 87 MILLSITE	93-637328				A MC	327735
FUTURE 88 MILLSITE	93-637329				A MC	327736
FUTURE 89 MILLSITE	93-637330				A MC	327737
FUTURE 90 MILLSITE	93-637331				A MC	327738
FUTURE 91 MILLSITE	93-637332				A MC	327739
FUTURE 92 MILLSITE	93-637333				A MC	327740
FUTURE 93 MILLSITE	93-637334				A MC	327741
FUTURE 94 MILLSITE	93-637335				A MC	327742
FUTURE 95 MILLSITE	93-637336				A MC	327743
FUTURE 96 MILLSITE	93-637337				A MC	327744
FUTURE 97 MILLSITE	93-637338				A MC	327745
FUTURE 98 MILLSITE	93-637339				A MC	327746
FUTURE 99 MILLSITE	93-637340				A MC	327747
FUTURE 100 MILLSITE	93-637341				A MC	327748
FUTURE 101 MILLSITE	93-637342				A MC	327749
FUTURE 102 MILLSITE	93-637343				A MC	327750
FUTURE 103 MILLSITE	93-637344				A MC	327751
FUTURE 104 MILLSITE	93-637345				A MC	327752
FUTURE 105 MILLSITE	93-637346				A MC	327753
FUTURE 107 MILLSITE	93-637348				A MC	327755
FUTURE 108 MILLSITE	93-637349				A MC	327756

ENTERED INTO COMPUTER

AUG 12 1995

SS. 81 93 01 7 007

VERIFIED

SB

EXHIBIT "A" (Continued)

NAME OF CLAIM	ORIGINAL RECORDATION		AMENDED RECORDATION		BLM	
	BOOK	PAGE	BOOK	PAGE	SERIAL	NO.
FUTURE 109 MILLSITE	93-637350				A MC	327757
FUTURE 110 MILLSITE	93-637351				A MC	327758
FUTURE 111 MILLSITE	93-637352				A MC	327759
FUTURE 112 MILLSITE	93-637353				A MC	327760
FUTURE 113 MILLSITE	93-637354				A MC	327761
FUTURE 114 MILLSITE	93-637355				A MC	327762
FUTURE 115 MILLSITE	93-637356				A MC	327763
FUTURE 116 MILLSITE	93-637357				A MC	327764
FUTURE 117 MILLSITE	93-637358				A MC	327765
FUTURE 118 MILLSITE	93-637359				A MC	327766
FUTURE 119 MILLSITE	93-637360				A MC	327767
FUTURE 120 MILLSITE	93-637361				A MC	327768
FUTURE 121 MILLSITE	93-637362				A MC	327769
FUTURE 122 MILLSITE	93-637363				A MC	327770
FUTURE 123 MILLSITE	93-637364				A MC	327771
FUTURE 124 MILLSITE	93-637365				A MC	327772
FUTURE 125 MILLSITE	93-637366				A MC	327773
FUTURE 126 MILLSITE	93-637367				A MC	327774
FUTURE 127 MILLSITE	93-637368				A MC	327775
FUTURE 128 MILLSITE	93-637369				A MC	327776
FUTURE 129 MILLSITE	93-637370				A MC	327777
FUTURE 130 MILLSITE	93-637371				A MC	327778
FUTURE 131 MILLSITE	93-637372				A MC	327779
FUTURE 132 MILLSITE	93-637373				A MC	327780
FUTURE 133 MILLSITE	93-637374				A MC	327781
FUTURE 134 MILLSITE	93-637375				A MC	327782
FUTURE 135 MILLSITE	93-637376				A MC	327783
FUTURE 136 MILLSITE	93-637377				A MC	327784
FUTURE 137 MILLSITE	93-637378				A MC	327785
FUTURE 138 MILLSITE	93-637379				A MC	327786
FUTURE 139 MILLSITE	93-637380				A MC	327787
FUTURE 140 MILLSITE	93-637381				A MC	327788
FUTURE 141 MILLSITE	93-637382				A MC	327789
FUTURE 142 MILLSITE	93-637383				A MC	327790
FUTURE 143 MILLSITE	93-637384				A MC	327791
FUTURE 144 MILLSITE	93-637385				A MC	327792
FUTURE 145 MILLSITE	93-637386				A MC	327793
FUTURE 146 MILLSITE	93-637387				A MC	327794
FUTURE 147 MILLSITE	93-637388				A MC	327795
FUTURE 148 MILLSITE	93-637389				A MC	327796
FUTURE 149 MILLSITE	93-637390				A MC	327797
FUTURE 150 MILLSITE	93-637391				A MC	327798

ENTERED INTO COMPUTER
AUG 12 1998

66, 117 83 01 7 014

VERIFIED
SAB

EXHIBIT "A" (Continued)

NAME OF CLAIM	ORIGINAL RECORDATION		AMENDED RECORDATION		BLM	
	BOOK	PAGE	BOOK	PAGE	SERIAL	NO.
FUTURE 151 MILLSITE	93-637392				A MC	327799
FUTURE 152 MILLSITE	93-637393				A MC	327800
FUTURE 153 MILLSITE	93-637394				A MC	327801
FUTURE 154 MILLSITE	93-637395				A MC	327802
FUTURE 155 MILLSITE	93-637396				A MC	327803
FUTURE 156 MILLSITE	93-637397				A MC	327804
FUTURE 157 MILLSITE	93-637398				A MC	327805
FUTURE 162 MILLSITE	93-637403				A MC	327810
FUTURE 163 MILLSITE	93-637404				A MC	327811
FUTURE 164 MILLSITE	93-637405				A MC	327812
FUTURE 165 MILLSITE	93-637406				A MC	327813
FUTURE 166 MILLSITE	93-637407				A MC	327814
FUTURE 167 MILLSITE	93-637408				A MC	327815
FUTURE 168 MILLSITE	93-637409				A MC	327816
FUTURE 169 MILLSITE	93-637410				A MC	327817
FUTURE 170 MILLSITE	93-637411				A MC	327818
FUTURE 171 MILLSITE	93-637412				A MC	327819
FUTURE 172 MILLSITE	93-637413				A MC	327820
FUTURE 173 MILLSITE	93-637414				A MC	327821
FUTURE 174 MILLSITE	93-637415				A MC	327822
FUTURE 179 MILLSITE	93-637420				A MC	327827
FUTURE 180 MILLSITE	93-637421				A MC	327828
FUTURE 181 MILLSITE	93-637422				A MC	327829
FUTURE 182 MILLSITE	93-637423				A MC	327830
FUTURE 183 MILLSITE	93-637424				A MC	327831
FUTURE 184 MILLSITE	93-637425				A MC	327832
FUTURE 185 MILLSITE	93-637426				A MC	327833
FUTURE 186 MILLSITE	93-637427				A MC	327834
FUTURE 187 MILLSITE	93-637428				A MC	327835
FUTURE 188 MILLSITE	93-637429				A MC	327836
FUTURE 189 MILLSITE	93-637430				A MC	327837
FUTURE 190 MILLSITE	93-637431				A MC	327838
FUTURE 191 MILLSITE	93-637432				A MC	327839
FUTURE 192 MILLSITE	93-637433				A MC	327840
FUTURE 193 MILLSITE	93-637434				A MC	327841
FUTURE 195 MILLSITE	93-637436				A MC	327843
FUTURE 196 MILLSITE	93-637437				A MC	327844
FUTURE 197 MILLSITE	93-637438				A MC	327845
FUTURE 198 MILLSITE	93-637439				A MC	327846
FUTURE 199 MILLSITE	93-637440				A MC	327847
FUTURE 200 MILLSITE	93-637441				A MC	327848
FUTURE 201 MILLSITE	93-637442				A MC	327849

ENTERED INTO COMPUTER

AUG 14 1981

88. 07 22 01 7 507

VERIFIED

20

EXHIBIT "A" (Continued)

NAME OF CLAIM	ORIGINAL RECORDATION		AMENDED RECORDATION		BLM	
	BOOK	PAGE	BOOK	PAGE	SERIAL	NO.
FUTURE 202 MILLSITE	93-637443				A MC	327850
FUTURE 203 MILLSITE	93-637444				A MC	327851
FUTURE 204 MILLSITE	93-637445				A MC	327852
FUTURE 206 MILLSITE	93-637447				A MC	327854
FUTURE 207 MILLSITE	93-637448				A MC	327855
CMC-OX 15	94-647102				A MC	330826
CMC-OX 16	94-647103				A MC	330827
CMC-OX 17	94-647104				A MC	330828
CMC-OX 18	94-647105				A MC	330829
CMC-OX 19	94-647106				A MC	330830
CMC-OX 20	94-647107				A MC	330831
CMC-OX 21	94-647108				A MC	330832
CMC-OX 22	94-647109				A MC	330833
CMC-OX 23	94-647110				A MC	330834
CMC-OX 24	94-647111				A MC	330835
CMC-OX 25	94-647112		94-650891		A MC	330836
CMC-OX 26	94-647113		94-650892		A MC	330837
CMC-OX 27	94-647114		94-650893		A MC	330838
CMC-OX 31	94-647115				A MC	330839
CMC-OX 32	94-647116				A MC	330840
CMC-OX 33	94-647117				A MC	330841
CMC-OX 34	94-647118				A MC	330842
CMC-OX 35	94-647119				A MC	330843
CMC-OX 36	94-647120				A MC	330844
CMC-OX 37	94-647121				A MC	330845
CMC-OX 38	94-647122				A MC	330846
CMC-OX 39	94-647123				A MC	330847
CMC-OX 40	94-647124				A MC	330848
CMC-OX 41	94-647125				A MC	330849
CMC-OX 45	94-647126				A MC	330850
CMC-OX 46	94-647127				A MC	330851
CMC-OX 47	94-647128				A MC	330852
CMC-OX 48	94-647129				A MC	330853
CMC-OX 49	94-647130				A MC	330854
CMC-OX 50	94-647131				A MC	330855
CMC-OX 51	94-647132				A MC	330856
CMC-OX 52	94-647133				A MC	330857
CMC-OX 53	94-647134				A MC	330858
CMC-OX 54	94-647135				A MC	330859
CMC-OX 55	94-647136				A MC	330860
QUARTZ SITE 102	95-660238				A MC	333430
QUARTZ SITE 103	95-660239				A MC	333431

ENTERED INTO COMPUTER

AUG 12 1994

66. 117 98 01 7 897

VERIFIED

10

EXHIBIT "A" (Continued)

NAME OF CLAIM	ORIGINAL RECORDATION		AMENDED RECORDATION		BLM	
	BOOK	PAGE	BOOK	PAGE	SERIAL	NO.
QUARTZ SITE 104		95-660240			A MC	333432
QUARTZ SITE 105		95-660241			A MC	333433
QUARTZ SITE 106		95-660242			A MC	333434
QUARTZ SITE 107		95-660243			A MC	333435
QUARTZ SITE 108		95-660244			A MC	333436
QUARTZ SITE 109		95-660245			A MC	333437
QUARTZ SITE 121		95-660256			A MC	333438
QUARTZ SITE 126		95-660261			A MC	333443
QUARTZ SITE 127		95-660262			A MC	333444
QUARTZ SITE NO. 11 (A)	466	181			A MC	35802
QUARTZ SITE NO. 12 (A)	466	180			A MC	35803
QUARTZ SITE NO. 13 (A)	466	179			A MC	35804
QUARTZ SITE NO. 14 (A)	466	178			A MC	35805
TAILING MILL SITE NO. 1	290	396			A MC	48023
TAILING MILL SITE NO. 2	290	397			A MC	48024
TAILING MILL SITE NO. 3	290	398			A MC	48025
TAILING MILL SITE NO. 4	290	399			A MC	48026
TAILING MILL SITE NO. 5	290	400			A MC	48027
TAILING MILL SITE NO. 6	290	401			A MC	48028
TAILING MILL SITE NO. 7	290	402			A MC	48029
TAILING MILL SITE NO. 8	290	403			A MC	48030
TAILING MILL SITE NO. 9	290	404			A MC	48031
TAILING MILL SITE NO. 10	290	405			A MC	48032
TAILING MILL SITE NO. 11	290	406			A MC	48033
TAILING MILL SITE NO. 12	290	407			A MC	48034
TAILING MILL SITE NO. 13	290	408			A MC	48035
TAILING MILL SITE NO. 14	290	409			A MC	48036
TAILING MILL SITE NO. 15	290	410			A MC	48037
TAILING MILL SITE NO. 16	290	411			A MC	48038
TAILING MILL SITE NO. 17	290	412			A MC	48039
TAILING MILL SITE NO. 18	290	413			A MC	48040
TAILING MILL SITE NO. 19	290	414			A MC	48041
TAILING MILL SITE NO. 20	290	415			A MC	48042
TAILING MILL SITE NO. 21	290	416			A MC	48043
TAILING MILL SITE NO. 22	290	417			A MC	48044
TAILING MILL SITE NO. 23	290	418			A MC	48045
TAILING MILL SITE NO. 24	290	419			A MC	48046
TAILING MILL SITE NO. 25	290	420			A MC	48047
TAILING MILL SITE NO. 26	290	421			A MC	48048
TAILING MILL SITE NO. 27	290	422			A MC	48049
TAILING MILL SITE NO. 28	290	423			A MC	48050
TAILING MILL SITE NO. 29	290	424			A MC	48051

ENTERED INTO COMPUTER

AUG 23 1980

66, MC 58 01 7 004

VERIFIED

20

EXHIBIT "A" (Continued)

NAME OF CLAIM	ORIGINAL RECORDATION		AMENDED RECORDATION		BLM	
	BOOK	PAGE	BOOK	PAGE	SERIAL	NO.
TAILING MILL SITE NO. 30	290	425			A MC	48052
TAILING MILL SITE NO. 31	290	426			A MC	48053
TAILING MILL SITE NO. 32	290	427			A MC	48054
TAILING MILL SITE NO. 33	290	428			A MC	48055
TAILING MILL SITE NO. 34	290	429			A MC	48056
TAILING MILL SITE NO. 35	290	430			A MC	48057
TAILING MILL SITE NO. 36	290	431			A MC	48058
TAILING MILL SITE NO. 37	290	432			A MC	48059
TAILING MILL SITE NO. 38	290	433			A MC	48060
TAILING MILL SITE NO. 39	290	434			A MC	48061
TAILING MILL SITE NO. 40	290	435			A MC	48062
TAILING MILL SITE NO. 41	290	436			A MC	48063
TAILING MILL SITE NO. 42	336	871			A MC	48064
XMAS 1	314	955			A MC	48065
XMAS 2	314	956			A MC	48066
XMAS 3	314	957			A MC	48067
XMAS 4	314	958			A MC	48068
XMAS 5	314	959			A MC	48069
XMAS 6	314	960			A MC	48070
XMAS 7	314	961			A MC	48071
XMAS 8	314	962			A MC	48072
XMAS 9	314	963			A MC	48073
XMAS 10	314	964			A MC	48074
XMAS 11	314	965			A MC	48075
XMAS 12	314	966			A MC	48076
XMAS 14	314	967			A MC	48077
XMAS 15	314	968			A MC	48078
XMAS 16	314	969			A MC	48079
XMAS 17	314	970			A MC	48080
XMAS 18	314	971			A MC	48081
XMAS 19	314	972			A MC	48082
XMAS 20	314	973			A MC	48083
XMAS 21	314	974			A MC	48084
XMAS 22	314	975			A MC	48085
XMAS 23	314	976			A MC	48086
XMAS 24	314	977			A MC	48087
XMAS 25	314	978			A MC	48088
XMAS 26	314	979			A MC	48089
XMAS 27	314	980			A MC	48090
XMAS 28	314	981			A MC	48091
XMAS 29	314	982			A MC	48092
XMAS 30	314	983			A MC	48093

ENTERED INTO COMPUTER

AUG 28 1988

L

AUG 25 11 32 AM '88

VERIFIED

815

EXHIBIT "A" (Continued)

NAME OF CLAIM	ORIGINAL RECORDATION		AMENDED RECORDATION		BLM	
	BOOK	PAGE	BOOK	PAGE	SERIAL	NO.
XMAS 31	314	984			A MC	48094
XMAS 32	314	985			A MC	48095
XMAS 33	314	986			A MC	48096
XMAS 34	314	987			A MC	48097
XMAS 35	314	988			A MC	48098
XMAS 36	314	989			A MC	48099
XMAS 38	314	990			A MC	48100
XMAS 39	314	991			A MC	48101
XMAS 40	314	992			A MC	48102
XMAS 41	314	993			A MC	48103
XMAS 42	314	994			A MC	48104
XMAS 43	314	995			A MC	48105
XMAS 44	314	996			A MC	48106
XMAS 45	314	997			A MC	48107
TITANIUM 1	63	435			A MC	48130
TITANIUM 2	63	436			A MC	48131
TITANIUM 3	63	437			A MC	48132
SQUAW PEAK NO. 2	8	440			A MC	48133
MISSCAL	8	439	14	354	A MC	48134
RIM	8	438			A MC	48135
RIM NO. 2	8	439			A MC	48136
LAST CHANCE	14	82			A MC	48137
J.C.	14	84			A MC	48138
S.P.	14	83			A MC	48139
SEEDER	8	35			A MC	48140
SEEDER NO. 2	8	439			A MC	48141
WHITE MOUNTAIN MINE	8	32			A MC	48142
HAPPY HOOLIGAN	8	31	14	353	A MC	48143
FAIR VIEW	13	628	14	352	A MC	48144
SHAMROCK	8	467			A MC	48145
CATHRINE	14	393			A MC	48146
FRACTION	14	392			A MC	48147
BLUFF	8	42	41	219	A MC	48148
PACKARD NO. 1	16	515	41	220	A MC	48149
PACKARD NO. 2	240	231			A MC	48150
WEDGE	8	47	48	328	A MC	48151
WALLACE	8	231	41	219	A MC	48152
CHRISTMAS NO. 1	40	575	322	514	A MC	48153
CHRISTMAS NO. 3	40	577	41	211	A MC	48154
CHRISTMAS NO. 4	40	578	250	474	A MC	48155
BYRD	43	391	41	209	A MC	48156
LINDBERGH	43	392	41	215	A MC	48157

ENTERED INTO COMPUTER

AUG 12 1983

VERIFIED

SB

EXHIBIT "A" (Continued)

NAME OF CLAIM	ORIGINAL RECORDATION		AMENDED RECORDATION		BLM	
	BOOK	PAGE	BOOK	PAGE	SERIAL	NO.
FINESSE	43	459	41	212	A MC	48158
TONTO	43	460	41	216	A MC	48159
FLAMINGO	43	461	41	213	A MC	48160
HOT SHOT	43	462	41	215	A MC	48161
BLACK HAWK	16	559	41	218	A MC	48162
BEVERLY NO. 1	44	117	41	205	A MC	48163
BEVERLY NO. 2	44	118	41	206	A MC	48164
BEVERLY NO. 3	44	119	41	207	A MC	48165
BEVERLY NO. 4	240	232			A MC	48166
BEVERLY NO. 5	44	240	41	208	A MC	48167
BEVERLY NO. 6	44	241	48	328	A MC	48168
O'BRIEN NO. 1	239	189			A MC	48169
O'BRIEN NO. 2	49	547			A MC	48170
O'BRIEN NO. 3	49	548			A MC	48171
O'BRIEN NO. 4	49	548			A MC	48172
O'BRIEN NO. 5	49	549			A MC	48173
O'BRIEN NO. 6	240	233			A MC	48174
BALLARD	43	469	41	205	A MC	48175
HIGH BALL	43	468	41	214	A MC	48176
SPOTTED PUP	43	465	41	216	A MC	48177
FLAPPER	43	495	41	214	A MC	48178
COQUETTE	43	494	41	212	A MC	48179
LIME	42	243			A MC	48180
CHRISTMAS 5	29	198			A MC	48181
CHRISTMAS 6	29	199			A MC	48182
CHRISTMAS 7	29	200			A MC	48183
CHRISTMAS 8	29	201			A MC	48184
CHRISTMAS 9	29	202			A MC	48185
CHRISTMAS 10	29	203			A MC	48186
CHRISTMAS 11	29	204			A MC	48187
CHRISTMAS 12	29	205			A MC	48188
CHRISTMAS 13	29	206			A MC	48189
CHRISTMAS 14	29	207			A MC	48190
CHRISTMAS 15	29	208			A MC	48191
CHRISTMAS 16	29	209			A MC	48192
CHRISTMAS 17	29	210			A MC	48193
CHRISTMAS 18	29	211			A MC	48194
CHRISTMAS 19	29	212			A MC	48195
CHRISTMAS 20	29	213			A MC	48196
CHRISTMAS 22	215	164			A MC	48197
CHRISTMAS 23	215	165			A MC	48198
CHRISTMAS 24	215	166			A MC	48199

ENTERED INTO COMPUTER

AUG 12 1996

66. 111 42 71 7 507

VERIFIED
SIB

EXHIBIT "A" (Continued)

NAME OF CLAIM	ORIGINAL RECORDATION		AMENDED RECORDATION		BLM	
	BOOK	PAGE	BOOK	PAGE	SERIAL	NO.
CHRISTMAS 25	215	167			A MC	48200
INSPIRATION 1	25	438	181	120	A MC	48201
INSPIRATION 4	24	187			A MC	48202
INSPIRATION 5	24	188			A MC	48203
INSPIRATION 45	59	122			A MC	48204
INSPIRATION 47	182	578	238	256	A MC	48205
INSPIRATION 48	182	579			A MC	48206
INSPIRATION 49	182	580			A MC	48207
INSPIRATION 50	182	581			A MC	48208
INSPIRATION 51	182	582			A MC	48209
INSPIRATION 56	217	279			A MC	48210
INSPIRATION 57	217	280			A MC	48211
INSPIRATION 58	230	75			A MC	48212
INSPIRATION 59	230	76			A MC	48213
INSPIRATION 60	259	345			A MC	48214
INSPIRATION 61	259	346			A MC	48215
INSPIRATION 62	259	347			A MC	48216
INSPIRATION 63	259	348			A MC	48217
INSPIRATION 64	259	349			A MC	48218
INSPIRATION 65	259	350			A MC	48219
INSPIRATION 66	259	351			A MC	48220
INSPIRATION 67	259	352			A MC	48221
INSPIRATION 68	259	353			A MC	48222
INSPIRATION 69	259	354			A MC	48223
INSPIRATION 70	259	355			A MC	48224
INSPIRATION 71	259	356			A MC	48225
INSPIRATION 72	259	357			A MC	48226
INSPIRATION 73	259	358			A MC	48227
INSPIRATION 74	259	359			A MC	48228
INSPIRATION 75	259	360			A MC	48229
INSPIRATION 76	259	361			A MC	48230
INSPIRATION 77	259	362			A MC	48231
INSPIRATION 78	259	363			A MC	48232
INSPIRATION 79	259	364			A MC	48233
INSPIRATION 80	259	365			A MC	48234
INSPIRATION 81	259	366			A MC	48235
INSPIRATION 82	259	367			A MC	48236
INSPIRATION 83	259	368			A MC	48237
INSPIRATION 84	259	369			A MC	48238
INSPIRATION 85	259	370			A MC	48239
INSPIRATION 86	259	371			A MC	48240
INSPIRATION 87	259	372			A MC	48241

ENTERED INTO COMPUTER

AUG 12 1984

SS. W. S. C. 7 807

VERIFIED

65

EXHIBIT "A" (Continued)

NAME OF CLAIM	ORIGINAL RECORDATION		AMENDED RECORDATION		BLM	
	BOOK	PAGE	BOOK	PAGE	SERIAL	NO.
INSPIRATION 88	259	373			A MC	48242
INSPIRATION 89	259	374			A MC	48243
INSPIRATION 90	259	375			A MC	48244
INSPIRATION 91	259	376			A MC	48245
INSPIRATION 92	259	377			A MC	48246
INSPIRATION 93	259	378			A MC	48247
INSPIRATION 94	259	379			A MC	48248
INSPIRATION 95	259	380			A MC	48249
INSPIRATION 96	259	381			A MC	48250
INSPIRATION 97	259	382			A MC	48251
INSPIRATION 98	259	383			A MC	48252
INSPIRATION 103	259	384			A MC	48253
INSPIRATION 104	259	385			A MC	48254
INSPIRATION 105	259	386			A MC	48255
INSPIRATION 106	259	387			A MC	48256
INSPIRATION 107	292	523			A MC	48257
INSPIRATION 108	292	524			A MC	48258
INSPIRATION 109	292	525			A MC	48259
INSPIRATION 110	315	657			A MC	48260
INSPIRATION 111	315	658			A MC	48261
INSPIRATION 112	315	659			A MC	48262
INSPIRATION 113	316	132			A MC	48263
INSPIRATION 56A	292	522			A MC	48264
WALLDUCE	181	126			A MC	48265
FRACTION NO. 1	192	146	192	285	A MC	48266
P.E.F.	475	189			A MC	48267
R.T.F.	475	188			A MC	48268
R.E.F.	475	190			A MC	48269
P.S.F.	475	192			A MC	48270
RIVER	475	191			A MC	48271
RIVER 1	467	544			A MC	48272
RIVER 2	467	545			A MC	48273
RIVER 3	467	546			A MC	48274
RIVER 4	467	547			A MC	48275
PINAL 1	429	513	475	194	A MC	48276
PINAL 2	429	514	475	193	A MC	48277
PINAL 3	467	548			A MC	48278
PINAL 4	467	549			A MC	48279
PINAL 5	467	550			A MC	48280
PINAL 6	467	551			A MC	48281
PINAL 7	467	552			A MC	48282
PINAL 8	467	553			A MC	48283

ENTERED INTO COMPUTER

AUG 12 1988

L

66. NY 48 01 7 887

VERIFIED

SB

EXHIBIT "A" (Continued)

NAME OF CLAIM	ORIGINAL RECORDATION		AMENDED RECORDATION		BLM	
	BOOK	PAGE	BOOK	PAGE	SERIAL	NO.
PINAL 9	467	554			A MC	48284
PINAL 10	467	555			A MC	48285
PINAL 11	467	556			A MC	48286
PINAL 12	623	538			A MC	48287
PINAL 13	623	539			A MC	48288
PINAL 14	623	540			A MC	48289
PINAL 15	623	541			A MC	48290
PINAL 16	623	542			A MC	48291
PINAL 17	623	543			A MC	48292
PINAL 18	623	544			A MC	48293
PINAL 19	623	545			A MC	48294
PINAL 20	623	546			A MC	48295
PINAL 21	623	547			A MC	48296
PINAL 22	623	548			A MC	48297
PINAL 23	623	549			A MC	48298
PINAL 24	623	550			A MC	48299
PINAL 25	623	551			A MC	48300
PINAL 26	623	552			A MC	48301
PINAL 27	623	553			A MC	48302
PINAL 28	623	554			A MC	48303
PINAL 29	623	555			A MC	48304
PINAL 30	623	556			A MC	48305
PINAL 31	623	557			A MC	48306
PINAL 32	623	558			A MC	48307
PINAL 33	623	559			A MC	48308
PINAL 34	623	560			A MC	48309
PINAL 35	657	191			A MC	48310
PINAL 36	657	192			A MC	48311
PINAL 37	657	193			A MC	48312
PINAL 38	657	194			A MC	48313
PINAL 39	657	195			A MC	48314
PINAL 40	657	196			A MC	48315
PINAL 41	657	197			A MC	48316
PINAL 42	657	198			A MC	48317
PINAL 43	657	199			A MC	48318
PINAL 44	657	200			A MC	48319
PINAL 45	657	201			A MC	48320
PINAL 46	657	202			A MC	48321
PINAL 47	657	203			A MC	48322
G.P.	623	561			A MC	48323
G.P. 2	623	562			A MC	48324
G.P. 3	623	563			A MC	48325

ENTERED INTO COMPUTER
AUG 12 1998

SS. NY 62 01 7 804

INDEXED
SERIALIZED
FILED

VERIFIED

JB

EXHIBIT "A" (Continued)

NAME OF CLAIM	ORIGINAL RECORDATION		AMENDED RECORDATION		BLM	
	BOOK	PAGE	BOOK	PAGE	SERIAL	NO.
G.P. 4	623	564			A MC	48326
G.P. 5	623	537			A MC	48327
H.A.	48	180			A MC	48328
LITTLE EMMA	48	180			A MC	48329
PEDRO	48	181			A MC	48330
PLUG	48	181			A MC	48331
TICKET CHOPPER	48	181			A MC	48332
UNCLE DAN	48	182			A MC	48333
ATLAS	48	193			A MC	48334
ATLAS NO. 1	48	193			A MC	48335
ATLAS NO. 2	48	193			A MC	48336
BLAINE	48	194			A MC	48337
CALUMET	48	194			A MC	48338
COBRE HIERRO	48	194			A MC	48339
CUPRITE	48	195			A MC	48340
EMERALD	48	195			A MC	48341
GOV. CURTIN	48	195			A MC	48342
LORRAINE	48	196			A MC	48343
LOGAN	48	196			A MC	48344
O'CARROL	48	196			A MC	48345
OLD HAYSEED	48	197			A MC	48346
OXIDE	48	197			A MC	48347
MARYLAND	48	197			A MC	48348
MISSOURI	48	198			A MC	48349
RIDGE	48	198			A MC	48350
RINGTAIL SNORTER	48	198			A MC	48351
WAHOLOTE	48	199			A MC	48352
WHISTLER	48	199			A MC	48353
DISPATCHER	48	209			A MC	48354
COBRE RICO	48	23	48	215	A MC	48355
RIGHT ANGLE	48	28			A MC	48356
BLUE BIRD	48	22	42	138	A MC	48357
LOUIS	49	23			A MC	48358
FRONTIER	49	23			A MC	48359
ANGLES WHISPER	49	22			A MC	48360
SPION KOP	49	22			A MC	48361
IRON	49	22			A MC	48362
TORNADO	49	15			A MC	48363
BISCUIT	49	15			A MC	48364
SLEEPING BEAUTY	49	15			A MC	48365
WILD WEST	49	14			A MC	48366
MID WEST	49	14			A MC	48367

ENTERED INTO COMPUTER

APR 17 1981

66. 47 53 01 7 304

AMENDED RECORDATION
48 215
42 138
49 23
49 22
49 22
49 15
49 15
49 15
49 14
49 14

VERIFIED

JB

EXHIBIT "A" (Continued)

NAME OF CLAIM	ORIGINAL RECORDATION		AMENDED RECORDATION		BLM	
	BOOK	PAGE	BOOK	PAGE	SERIAL	NO.
WAY UP	48	29	42	144	A MC	48368
STEMWINDER	48	29	42	143	A MC	48369
QUARTZITE	48	27	42	142	A MC	48370
PIRATE	48	27	386	770	A MC	48371
JUNCTION	48	24	42	140	A MC	48372
GRAND VIEW	48	24	42	139	A MC	48373
COLORADO	49	23			A MC	48374
NATIONAL	49	24			A MC	48375
BANK	49	24			A MC	48376
PALO CHRISTIE	49	24			A MC	48377
CEDRO	49	25			A MC	48378
ALASKA	49	25			A MC	48379
LU LU	49	25			A MC	48380
FRATION	49	26			A MC	48381
POLECAT	49	26			A MC	48382
PALMETTO	49	26			A MC	48383
OUT-LOOK	49	28			A MC	48384
CRACKER	49	29			A MC	48385
QUAIL	49	29			A MC	48386
SAMPLE	49	29			A MC	48387
CORAL	49	30			A MC	48388
VERITAS	49	30			A MC	48389
HARVARD	49	30			A MC	48390
FRONTSIDE	49	31			A MC	48391
RATTLER	119	333			A MC	48392
RATTLER EXTENSION 1	273	708			A MC	48393
RATTLER EXTENSION 2	273				A MC	48394
RATTLER EXTENSION 3	273	710			A MC	48395
RATTLER EXTENSION 4	273	711			A MC	48396
RATTLER EXTENSION 5	273	712			A MC	48397
RATTLER EXTENSION 6	273	713			A MC	48398
RATTLER EXTENSION 7	273	714			A MC	48399
FRACTION NO. 2	244	24			A MC	48400
OC - AC 98	763	140			A MC	294310
OC - AC 99	763	142			A MC	294311
OC - AC 100	763	144			A MC	294312
OC - AC 101	763	146			A MC	294313
OC - AC 102	763	148			A MC	294314
OC - AC 103	763	150			A MC	294315
CCMC 1	763	701			A MC	294702
CCMC 2	763	703			A MC	294703
CCMC 3	763	705			A MC	294704

ENTERED INTO COMPUTER

AUG 12 1991

65. 117 53 01 2 304

VERIFIED

SB

EXHIBIT "A" (Continued)

NAME OF CLAIM	ORIGINAL RECORDATION		AMENDED RECORDATION		BLM	
	BOOK	PAGE	BOOK	PAGE	SERIAL	NO.
CCMC 4	763	707			A MC	294705
CCMC 5	763	709			A MC	294706
CCMC 6	763	711			A MC	294707
CCMC 7	763	713			A MC	294708
CCMC 8	763	715			A MC	294709
CCMC 9	763	717			A MC	294710
CCMC 10	763	719			A MC	294711
CCMC 11	763	721			A MC	294712
CCMC 12	763	723			A MC	294713
CCMC 13	763	725			A MC	294714
CCMC 14	763	727			A MC	294715
CCMC 15	763	729			A MC	294716
CCMC 16	763	731			A MC	294717
CCMC 17	763	733			A MC	294718
CCMC 18	763	735			A MC	294719
CCMC 19	763	737			A MC	294720
CCMC 20	763	739			A MC	294721
CCMC 21	763	741			A MC	294722
CCMC 22	763	743			A MC	294723
CCMC 23	763	745			A MC	294724
CCMC 24	763	747			A MC	294725
CCMC 25	763	749			A MC	294726
CCMC 26	763	751			A MC	294727
CCMC 27	763	753			A MC	294728
CCMC 28	763	755			A MC	294729
CCMC 29	763	757			A MC	294730
CCMC 30	763	759			A MC	294731
CCMC 31	763	761			A MC	294732
CCMC 32	763				A MC	294733
CCMC 33	763	765			A MC	294734
CCMC 34	763	767			A MC	294735
CCMC 35	763	769			A MC	294736
CCMC 36	763	771			A MC	294737
CCMC 37	763	773			A MC	294738
CCMC 38	763	775			A MC	294739
CCMC 39	763	777			A MC	294740
CCMC 41	763	779			A MC	294741
CCMC 42	763	781			A MC	294742
CCMC 43	763	783			A MC	294743
CCMC 44	763	785			A MC	294744
CCMC 45	763	787			A MC	294745
CCMC 46	763	789			A MC	294746

ENTERED INTO COMPUTER

AUG 12 1980

66. 17 25 01 7 807

FILED IN 17 25 01 7 807

VERIFIED

80

EXHIBIT "A" (Continued)

NAME OF CLAIM	ORIGINAL RECORDATION		AMENDED RECORDATION		BLM	
	BOOK	PAGE	BOOK	PAGE	SERIAL	NO.
CCMC 47	763	791			A MC	294747
CCMC 48	763	793			A MC	294748
CCMC 49	763	795			A MC	294749
CCMC 50	763	797			A MC	294750
CCMC 51	763	799			A MC	294751
CCMC 52	763	801			A MC	294752
CCMC 53	763	803			A MC	294753
CCMC 54	763	805			A MC	294754
CCMC 55	763	807			A MC	294755
CCMC 56	763	809			A MC	294756
CCMC 57	763	811			A MC	294757
CCMC 58	763	813			A MC	294758
CCMC 59	763	815			A MC	294759
CCMC 60	763	817			A MC	294760
CCMC 61	763	819			A MC	294761
CCMC 62	763	821			A MC	294762
CCMC 63	763	823			A MC	294763
CCMC 64	763	825			A MC	294764
CCMC 65	763	827			A MC	294765
CCMC 66	763	829			A MC	294766
CCMC 67	763	831			A MC	294767
CCMC 68	763	833			A MC	294768
CCMC 69	763	835			A MC	294769
CCMC 70	763	837			A MC	294770
CCMC 71	763	839			A MC	294771
CCMC 72	763	841			A MC	294772
CCMC 73	763	843			A MC	294773
CCMC 74	763	845			A MC	294774
CCMC 75	763	847			A MC	294775
CCMC 76	763	849			A MC	294776
CCMC 77	763	851			A MC	294777
CCMC 78	763	853			A MC	294778
CCMC 79	763	855			A MC	294779
CCMC 80	763	857			A MC	294780
CCMC 81	763	859			A MC	294781
CCMC 82	763	861			A MC	294782
CCMC 83	763	863			A MC	294783
CCMC 84	763	865			A MC	294784
CCMC 85	763	867			A MC	294785
CCMC 86	763	869			A MC	294786
CCMC 87	763	871			A MC	294787
CCMC 88	763	873			A MC	294788

ENTERED INTO COMPUTER

65. 11-28-01 7 5847

VERIFIED

EXHIBIT "A" (Continued)

NAME OF CLAIM	ORIGINAL RECORDATION		AMENDED RECORDATION		BLM	
	BOOK	PAGE	BOOK	PAGE	SERIAL	NO.
CCMC 89	763	875			A MC	294789
CCMC 90	763	877			A MC	294790
CCMC 91	763	879	886	66	A MC	294791
CCMC 92	763	881	886	69	A MC	294792
CCMC 93	763	883	886	72	A MC	294793
CCMC 94	763	885	886	75	A MC	294794
CCMC 95	763	887			A MC	294795
CCMC 96	763	889			A MC	294796
CCMC 97	763	891			A MC	294797
CCMC 98	763	893			A MC	294798
CCMC 99	763	895			A MC	294799
CCMC 100	763	897			A MC	294800
CCMC 101	763	899			A MC	294801
CCMC 102	763	901			A MC	294802
CCMC 103	763	903	886	78	A MC	294803
CCMC 104	763	905	886	81	A MC	294804
CCMC 105	763	907	886	84	A MC	294805
CCMC 106	763	909	886	87	A MC	294806
CCMC 107	763	911	886	90	A MC	294807
CCMC 108	763	913			A MC	294808
CCMC 109	763	915			A MC	294809
CCMC 111	763	917			A MC	294810
CCMC 112	763	919			A MC	294811
CCMC 113	763	921			A MC	294812
CCMC 114	763	923			A MC	294813
CCMC 115	763	925			A MC	294814
CCMC 116	763	927			A MC	294815
CCMC 117	763	929			A MC	294816
CCMC 118	763	931			A MC	294817
CCMC 119	763	933			A MC	294818
CCMC 120	763	935			A MC	294819
CCMC 121	763	937	886	93	A MC	294820
CCMC 122	763	939			A MC	294821
CCMC 123	763	941	886	96	A MC	294822
CCMC 124	763	943			A MC	294823
CCMC 125	763	945			A MC	294824
CCMC 126	763	947			A MC	294825
CCMC 127	763	949			A MC	294826
CCMC 128	763	951			A MC	294827
CCMC 129	886	99			A MC	325261
CCMC 130	886	102			A MC	325262
CCMC 131	886	105			A MC	325263

ENTERED INTO COMPUTER
 SEP 22 1981

66. MC 90 11 7 887

VERIFIED

80

EXHIBIT "A" (Continued)

NAME OF CLAIM	ORIGINAL RECORDATION		AMENDED RECORDATION		BLM	
	BOOK	PAGE	BOOK	PAGE	SERIAL	NO.
CCMC 132	886	108			A MC	325264
CCMC 133	886	111			A MC	325265
CCMC 134	886	114			A MC	325266
CCMC 135	886	117			A MC	325267
CCMC 136	886	120			A MC	325268
CCMC 137	886	123			A MC	325269
CCMC 138	886	126			A MC	325270
CCMC 139	886	129			A MC	325271
CCMC 140	886	132			A MC	325272

VERIFIED
5/10

ENTERED INTO COMPUTER
 JUN 12 1988 *L*

86 JUN 20 11 7 52 AM
 JUN 20 1988

UNITED STATES
DEPARTMENT OF THE INTERIOR
BUREAU OF LAND MANAGEMENT

RECEIPT AND ACCOUNTING ADVICE

No. 2480562

CD/AZ

08/02/99

Subject: CLAIM MAINTENANCE FEE 2000
1181 CLAIMS

2 20 13

118,100.00

Applicant: CYPRUS AMAX MINERAL CO
9100 E MINERAL CIRCLE
ENGLEWOOD CO 80155-3299

CK 0315841

Remitter:

Assignor:

LEASE MANAGEMENT DATA NEW UPDATE PAYMENT

ORIGINAL SERIAL NO.	ASG.	TYPE	ST.	CTY.	FUND SYMBOL	ACRES/UNITS	RATE
0MC 51294 ET AL							

AMOUNT	ANV. DATE	EXP. DATE	BILL CYC.	S/C	DISTRICT	NEXT BILL	MISC. DATA	U of M	ACTUAL UNITS

ASSIGNMENT SERIAL NO.	ASG.	TYPE	ST.	CTY.	FUND SYMBOL	ACRES/UNITS	RATE

AMOUNT	ANV. DATE	EXP. DATE	BILL CYC.	S/C	DISTRICT	NEXT BILL	MISC. DATA	U of M	ACTUAL UNITS

APPLY REMITTANCE

ACTION	FUND SYMBOL	CTY.	AMOUNT
FILING FEE			
RENTAL			
UNEARNED			
REFUND			
TOTAL			
AMOUNT DUE			

Remarks:

BY:

DATE:

- Lease in Escrow?
- KGS?
- Auto Escalates?
- Auto Renew?

- Of Interest?
- Operating Rights?
- Operator
- Bond Filed?

FOR MMS USE ONLY

BILLEE NUMBER	FOREST REFUGE
OCS SECTION	
CODE	